

CLASSIFICATION CONFIDENTIAL

CENTRAL INTELLIGENCE AGENCY  
**INFORMATION REPORT**

**COUNTRY** USSR  
**SUBJECT** Ordzhonikidze and Gorlovka

**DATE DISTR.** 18 Mar 1954

**NO. OF PAGES** 1 50X1

**PLACE ACQUIRED** [Redacted]

**NO. OF ENCLS.** 2  
 (LISTED BELOW)


**DATE ACQUIRED** [Redacted]

**SUPPLEMENT TO REPORT NO.** 50X1

**DATE OF INFORMATION** [Redacted] 50X1

THIS DOCUMENT CONTAINS INFORMATION AFFECTING THE NATIONAL DEFENSE OF THE UNITED STATES, WITHIN THE MEANING OF TITLE 18, SECTION 793 AND 794, OF THE U.S. CODE, AS AMENDED. ITS TRANSMISSION OR REVELATION OF ITS CONTENTS TO OR RECEIPT BY AN UNAUTHORIZED PERSON IS PROHIBITED BY LAW. THE REPRODUCTION OF THIS FORM IS PROHIBITED.

THIS IS UNEVALUATED INFORMATION



1. [Redacted] sketch of Ordzhonikidze [See Enclosure (A)] to which the following legend applies: (The location of the buildings on the sketch are correct. The distances between them are approximate.)

**Legend**

- |   |  |
|---|--|
| 1. Staff Dept of Trade                          | 19. Militia stations   |
| 2. Shooting range                               | 20. Jail   |
| 3. Courts                                       | 21. Veterinary assistance  |
| 4. Printing house                               | 22. Factory work shop school   |
| 5. Executive Committee                          | 23. Worker's University  |
| 6. Cinema & Welfare Office                      | 24. Milk Trust   |
| 7. Drug store                                   | 25. High School  |
| 8. Land Board                                   | 26. Hdqrs - former cooperatives  |
| 9. Public bathhouse                             | 27. Worker and Peasant Inspection  |
| 10. Food office                                 | 28. Post office  |
| 11. City registration office (vital statistics) | 29. Polyclinic   |
| 12. Public Nutrition Dept                       | 30. Radio station  |
| 13. Tax Collector's office                      | 31. Military Registration Office   |
| 14. Orthodox Church                             | 32. Monument   |
| 15. City Hall                                   | 33. Handcraftsmen Association  |
| 16. MVD   | 34. Dramatic theater   |
| 17. District Party Committee                    | 35. Hotel; A. Market place; B. Hay market place; C. Football field (soccer). |
| 18. Circus Arena                                | 36. Airlub (form. Synagogue).  |

2. [Redacted] sketch of Gorlovka [See Enclosure (B)] showing the locations of points of interest:

- end -

ENCLOSURE (A): Sketch of Ordzhonikidze Showing Locations of Points of Interest  
 (B): Sketch of Gorlovka with Legend

621.43 127N 621.43 324N



CLASSIFICATION CONFIDENTIAL

DISTRIBUTION									
								ORR EV	

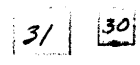

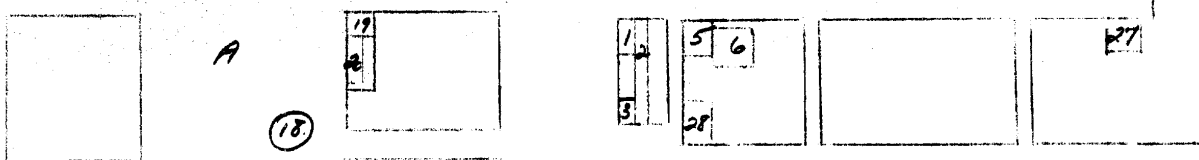


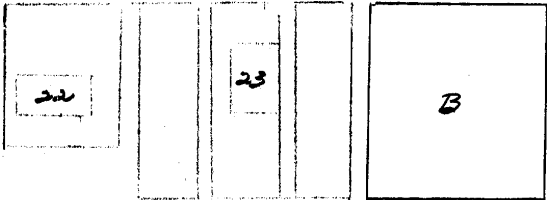
CONFIDENTIAL

50X1

ENCLOSURE A



Approximate Scale  
1" = 100 meters



Sketch of ORDZHONIKIDZE

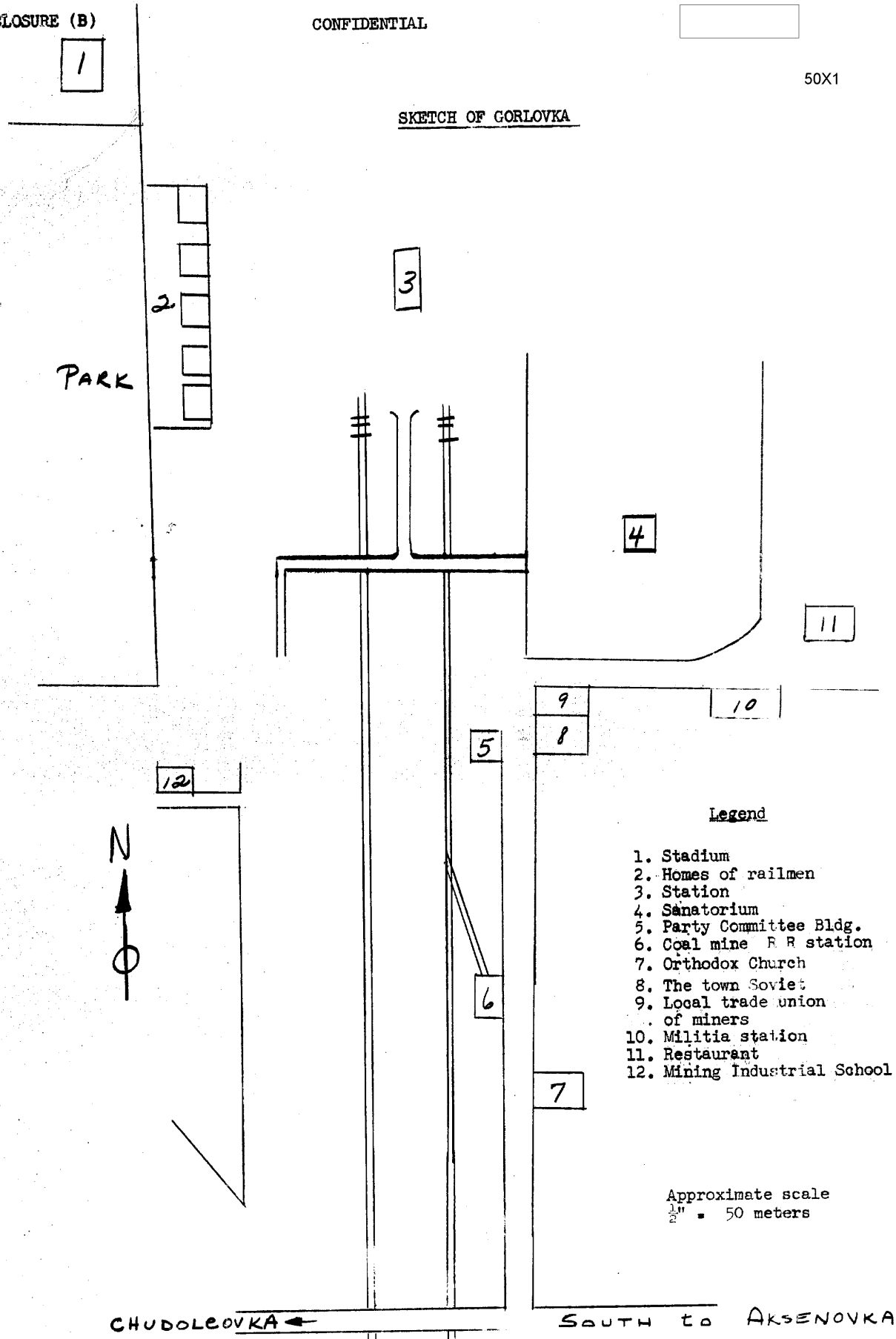
CONFIDENTIAL

ENCLOSURE (B)

CONFIDENTIAL

50X1

SKETCH OF GORLOVKA



- Legend**
- 1. Stadium
  - 2. Homes of railmen
  - 3. Station
  - 4. Sanatorium
  - 5. Party Committee Bldg.
  - 6. Coal mine R R station
  - 7. Orthodox Church
  - 8. The town Soviet
  - 9. Local trade union of miners
  - 10. Militia station
  - 11. Restaurant
  - 12. Mining Industrial School

Approximate scale  
1/2" = 50 meters

CHUDOLEOVKA ←

→ SOUTH TO ARSENOVKA

CONFIDENTIAL