

C-O-N-F-I-D-E-N-T-I-A-L | SEE BOTTOM OF PAGE FOR SPECIAL CONTROLS, IF ANY

INFORMATION REPORT

This material contains information affecting the National Defense of the United States within the meaning of the Espionage Laws, Title 18, U.S.C. Secs. 793 and 794, the transmission or revelation of which in any manner to an unauthorized person is prohibited by law.

PREPARED AND DISSEMINATED BY
CENTRAL INTELLIGENCE AGENCY

COUNTRY
China

SUBJECT
Annotated Plan of Tientsin

DATE DISTRIBUTED **17 June 58 50X1**
NO. OF PAGES **8** NO. OF ENCLS.
SUPPLEMENT TO REPORT # **50X1-HUM**

THIS IS UNEVALUATED INFORMATION

- The following annotations shown on the Plan of Tientsin and the information provided regarding the enumerated sites [redacted] Paragraphs 2 through 6 are unclassified when separated from this report. 50X1-HUM
- Identification of sites within the Ex British Concession

- #1 Headquarters of the Military High Command for the Tientsin Area. This building was formerly the head office of the Kailan Mining Administration. Entire area of building is cordoned off and under heavy military guard, no loitering is permitted on the streets in the vicinity of the building. Antiaircraft guns are manned at all times on the roof of the building. Location is south side of ex Meadows Road at ex Taku Road.
- #2 Military Headquarters garage, directly opposite on the north side of ex Meadows Road at ex Taku Road.
- #3 Living quarters for sentries attached to the Military Headquarters. Opposite the headquarters building on north side of ex Meadows Road.
- #4 Four-story, brick and concrete, tile roof builing, used as living quarters for government officials of high rank. This building was formerly the Victoria Park Mansions, located on the west side of ex Taku Road between ex Meadows and ex Bruce Roads.
- #5 City Council Meeting Hall and offices for Municipal Administrators. This site was formerly Gordon Hall, the British Council Administration Building.
- #5A Liberation Park, formerly Victoria Park, located on the west side of ex Victoria Road and extending westward to ex Taku Road. Military personnel attached to the military headquarters and special police affiliated with the site #5, use this park for drill and exercises.

C-O-N-F-I-D-E-N-T-I-A-L

DISTRIBUTION	STATE	ARMY	NAVY	AIR																
--------------	-------	------	------	-----	--	--	--	--	--	--	--	--	--	--	--	--	--	--	--	--

NOFORN **NO DISSEM ABROAD** **LIMITED**

LIMITED: Dissemination limited to full-time employees of CIA, AEC and FBI; and, within State and Defense, to the intelligence components, other offices producing NIS elements, and higher echelons with their immediate supporting staffs. Not to be disseminated to consultants, external projects or reserve personnel on short term active duty (excepting individuals who are normally full-time employees of CIA, AEC, FBI, State or Defense) unless the written permission of the originating office has been obtained through the Assistant Director for Central Reference, CIA.

C-O-N-F-I-D-E-N-T-I-A-L

- 2 -

- #6 Government Hotel used exclusively by high ranking government officials and official foreign visitors. This is the former Astor House Hotel, located on the east side of ex Victoria Road at ex Meadows Road.
- #7 Military Headquarters Hotel, former Court Hotel on the east side of ex Victoria Road between ex Meadows and Ex Pao Shun Roads.
- #8 Military Headquarters officers recreation center, former Tientsin Club, located on southeast corner of ex Victoria Road at ex Meadows Road.
- #9 Government Hotel, occasionally used for quartering foreign visitors. Formerly Talati House Hotel, located on the northwest side of ex Victoria Road at ex Bromley Road.
- #10 Public Market on the northwest side of ex Taku Road at ex Bruce Road.
- #11 Telephone exchange building on the south side of ex Bruce Road between ex Gordon and ex Recreation Roads.
- #12 USSR Citizens Club, located on the north side of ex Meadows Road between ex Taku and ex Davenport Roads.
- #13 Foreign Department of the Public Safety Bureau, located on the north side of ex Meadows Road between ex Davenport and ex Gordon Roads.
- #14 Foreign Affairs Department on the south side of ex Meadows Road between Davenport and ex Gordon Roads.
- #15 USSR Affairs Department, south side of ex Council Road between ex Race Course and ex Davenport Roads, former site of Jewish Club, later USSR Social Club.
- #16 Animal By-Products Corporation, business and license department on the north side of ex Parkes Road at ex Seymour Road.
- #17 Government Tax Bureau on north side of ex Parkes Road and ex Liscum Road, adjacent to Animal By-Products Corporation Building.
- #18 Electric Works, substantially rebuilt and new machinery installed. Former site of British Municipal Electric Works. Located on northwest triangle of ex London Road at ex Canal Road.
- #19 Hospital for Skin Diseases, located on the southeast corner of ex London Road at ex Wellington Road.
- #20 Hospital, former En Kwang Hospital, located at west end of ex Meadows Road at Canal Road.
- #21 Government Hospital trainee personnel living quarters for males. Located on site of former British Municipal Police Barracks and Fire Brigade, on south side of ex London Road at ex Canal Road.
- #22 Hospital for government officials of high rank. Former Isolation Hospital located on ex Glasgow Extension, ex Bombay and ex Turnbridge Roads.
- #23 Workers living quarters, former site of the British Military Barracks on east side of ex Derby Road.
- #24 Workers dispensary on site of former British Military Hospital on east side of ex Derby Road at ex Limerick Road.
- #25 Wool Spinning Mill, former site of the Oriental Spinning Mill on west side of ex Dumbarton Road at ex Greenwich Road.

C-O-N-F-I-D-E-N-T-I-A-L

C-O-N-F-I-D-E-N-T-I-A-L

- 3 -

- #26 Wool Spinning Mill, former site of the Jen Id. Company on northwest corner of ex Dumbarton Road at ex Limerick Road.
- #27 Workers Living Quarters on corner of ex Orkney and ex Limerick Roads.
- #28 Ice and refrigeration plant on corner of ex Limerick and ex Hai Kwan Ssu Roads.
- #29 Series of small manufacturing plants, one to three stories high, brick and concrete construction, tile and corrugated iron roofs. These plants turn out telephone apparatus, electric control panel boards and pulled wire. This area was built between 1952 and 1954 and was in full production in 1956.
- #30 Labor Hospital on northeast corner of ex Hong Kong Road at ex Cumberland Road. This is a new and very modern five or six-story building.
- #31 Hospital on the corner of ex Singapore and ex Hai Kwan Ssu Road.
- #32 Children's Hospital on the west side of ex Race Course Road at ex Morlings Corner, in the direction toward the former Tientsin Country Club.
- #33 Government workers rest home, located on the site of the former Detring Estate on the southeast side of ex Race Course Road Extension in the direction toward the former Tientsin Country Club.
- #34 Recreation Center for government officials, located on the site of the former Tientsin Country Club. Official Government parties are usually held at this center. Two days each week Soviet and Orbit officials and their families are permitted to use the center and recreational facilities within the grounds. Large USSR official functions are occasionally held at this center.
- #35 Offices of the City Recreation Department are housed in the converted sections of the grandstand of the former Tientsin Race Club.
- #36 Large one-story exhibition building on the infield of the former racecourse.
- #37 Recreation ground, parade field and exhibition ground on the infield of the former Tientsin racecourse.
- #38 Government University Medical College on the grounds of Nankai University.
- #39 Parade Grounds for political demonstrations and rallies. Political prisoners are generally brought, heavily shackled to be exhibited to the people massed in the stadium. Their alleged crimes are read aloud to the people and the people are asked to pass judgement on the prisoners. Guilty and death is always the verdict. Such demonstrations are broadcast over the radio. After sentence is pronounced the prisoners are whisked from the grounds to be executed and loudspeakers interrupt the condemnation rallies so that the occupants in the stadium can hear the firing of the shots bringing death to the prisoners. As a prisoner is executed the roar from the people in the stadium is deafening. This is former site of the Min Yuan sport field; it is known as the "condemnation grounds". The field is bounded on the north by ex Cambridge Road, on the east by ex Wellington Road, on the south by ex Singapore Road and on the west by ex Malto Road.
- #40 Former Recreation Grounds, bounded on the north by ex Canton Road, on the east by ex Gordon Road, on the south by ex Parkes Road, on the west by ex Recreation Road. This large area is used exclusively by the military and Security Police Bureau. By the latter on rare occasions for exercising prisoners, all heavily shackled.

C-O-N-F-I-D-E-N-T-I-A-L

50X1-HUM

C-O-N-F-I-D-E-N-T-I-A-L

-4-

- #41 Security Police Bureau, generally referred to as the Secret Police Bureau. The bureau is housed in a four-story reinforced concrete flat-roof building and is located on the former site of the Canton Road Cemetery. This is the most feared location in all of Tientsin. People as a general rule avoid travel on ex Canton Road in the vicinity of the Security Police Bureau.
- #42 Animal Oils & Fats Department of the Animal By-Products Corporation, located on the northwest side of ex Victoria Road at ex Ewo Road. This is the former Wilson building.
- #42A Wool scouring and press packing plant, formerly Wilson and Company Ltd, located on the north side of Ex Ewo Road between ex Victoria Road and ex Taku Road. This installation is operated under the Animal By-Products Corporation and is referred to as Press Packing Plant #1.
- #42B Wool willowing and press packing plant, formerly Liddell Brothers and Company, Ltd, located on the south side of ex Bruce Road between ex Taku Road and ex Macartney Lane. This is Press Packing Plant #2.
- #43 Government Miscellaneous Licensing Bureau, located on the southeast corner of ex Victoria Road at ex Ewo Road.
- #44 Post Office, former site of the Chartered Bank of India, Australia and China, located on the northeast corner of ex Victoria Road at ex Ewo Road.
- #45 Government Affairs Bureau, former site of the National City Bank of New York, located on the west side of ex Victoria Road between ex Ewo and ex Consular Roads.
- #46 Government Stamp Tax Bureau, former site of the China and South Seas Bank Ltd, located on the west side of ex Victoria Road between ex Ewo and ex Consular Roads.
- #47 Political Propaganda Bureau, former site of the Kincheng Banking Corp, Ltd, located on the east side of ex Victoria Road between ex Ewo and ex Consular Roads.
- #48 Government Office, former site of the Hong Kong & Shanghai Banking Corp, Ltd, located on the northwest corner of ex Victoria Road at ex Consular Road. This office has some very official identification and is used as government employees' indoctrination center. It is rumored to be affiliated with the Security Police Bureau (site #41).
- #49 Bank of China, located on the southwest corner of ex Victoria Road at ex Bristow Road. This bank handles all foreign exchange affairs.
- #50 People's Bank of China, located on the east side of ex Victoria Road at ex Bristow Road.
- #51 Living quarters for government officials only. Former site of the Leopold Building, located on the west side of ex Victoria Road between ex Pao Shun and ex Ewo Roads. This building formerly housed the offices of American Consulate General.
- #52 Living quarters for female employees of the Military Headquarters. Former site of the Kailan Flats located on the east side of ex Victoria Road between ex Council Road and ex Kailan Lane.
- #53 Government Theatre affiliated with the Political Propaganda Bureau (site #47), formerly the Grand Theatre, located on the south side of ex Council Road and Hai Ho River (Hai Ho Bund) Road.
- #54 Department of Allocations for fuels and foodstuffs for public use. This department is housed in a series of two-story buildings located on the west side of ex Victoria Road between ex Council Road and ex Kailan Lane.

C-O-N-F-I-D-E-N-T-I-A-L

- 5 -

3. Identification of sites within the Ex First Special Area

- #55 Branch of the Public Safety and Police Bureau, located on the southeast corner of ex Woodrow Wilson Street at ex Kailan Lane.
- #56 Motion Picture Theatre used principally for showing of Soviet films, located on the east side of ex Woodrow Wilson Street between ex Wusih and ex Chekiang Road.
- #57 Military goods storage area extending eastward on ex Wusih Road to Hai Ho River Road, then south to ex Bureau Street and westward along ex Bureau Street. This area is out of bounds.
- #58 District Police Administration Bureau, former site of the German Consulate, located on the northeast corner of ex Woodrow Wilson Street at ex Bureau Street.
- #59 Social club for government employees, located on site of former German Club "Concordia" on the northeast corner of ex Woodrow Wilson Street at ex Chekiang Road.
- #60 Living quarters for officials and employees of the District Police Bureau (site #58) located on the southeast corner of ex Woodrow Wilson Street at ex Bureau Street.
- #61 Military Park, located on the east side of ex Woodrow Wilson Street bounded on the north by ex Canal Road (Weitze Creek Road) on the east by Hai Ho River Road, on the south by ex Socoow Road, on the west by ex Woodrow Wilson Street. This entire park is heavily guarded and contains administration buildings, barracks, artillery pieces and antiaircraft batteries.
- #62 Military Barracks, former site of the US Army Headquarters, bounded on the north by ex Tangshan Road, on the east by ex Barracks Road, on the south by ex Bureau and ex Shensi Roads, on the west by ex Race Course Road. This installation was expanded to include all buildings opposite the barracks on on ex Barracks Road and ex Bureau Street and on ex Shensi Road at ex Race Course Road, the former American Club which was used as a radio and communications center.
- #63 Hospital and College, on the former site of the Roman Catholic, Hautes Etudes Industrielles, located on the south side of ex Race Course Road, opposite the southern extremities of ex Oxford and Wellington Road in the ex British Concession.
- #64 Recreation Park and Trade School.
- #65 Military Sector, out of bounds to non-military.
- #66 Hospital, former site of the German American Hospital, on west side of ex Woodrow Wilson Street between ex Ningpo and ex Tangku Road.
- #67 Factory workers living quarters, located on east side of ex Woodrow Wilson Street between ex Ningpo and ex Tangku Extension Roads.
- #68 Large Iron Foundry, located on the corner of ex Tangku Extension Road and the Hai Ho River Road and extending over a large area.
- #69 Southeast on ex Taku Road and south of the Branch Line of the Tientsin-Pukow Railroad in the direction of Taku there are: (a) a large Workers Hospital and Recuperation Center reputedly to have accommodations for 2000-5000 patients; (b) a large paper pulp mill which processes bark pulp received from the USSR; (c) various mechanical repair and industrial engine rebuilding plants. Foreign nationals exclusive of approved USSR citizens are required to have passes to travel in this area.

C-O-N-F-I-D-E-N-T-I-A-L

C-O-N-F-I-D-E-N-T-I-A-L

- 6 -

50X1

4. Identification of sites within the Ex French Concession

- #70 Customs House, expanded to include a large apartment building on ex Rue St Louis. Located at the corner of ex Rue St Louis and Quai de France (Hai Ho River Road).
- #71 Military installation, bounded on the north by ex Rue Dillon, on the east by ex Quai de France (Hai Ho River Road), on the south by ex Rue de L'Amiraute, on the west by ex Rue Henri Bourgeois. Antiaircraft artillery is concentrated in this area which is out of bounds to all civilians.
- #72 Department of Ministry of Culture, on site of former Banque de L'Indo-Chine on the southeast corner of ex Rue de France at ex Rue de L'Amiraute.
- #73 Public Library, on site of former French Municipality, located on the north side of ex Rue Verdun between ex Rue de France and ex Rue de Paris.
- #74 Motor car repair shop, former site of Frazar Federal Incorporated, USA, located on the southwest corner of ex Rue de France at ex Rue du 14 Juillet. Plant extends to ex Rue de Paris.
- #75 Government Hotel for Chinese officials exclusively, former site of the Imperial Hotel, located on the west side of ex Rue de France between ex Rue de 14 Juillet and Quai de France (Hai Ho River Road).
- #76 Government office building on site of former Imperial Chemical Industries (China) Ltd, located on the east side of ex Rue de France at ex Quai de France (Hai Ho River Road).
- #77 Branch office of the Commodities Licensing Bureau, on site of the former French Club, located on the southeast side of ex Rue de France at ex Rue de Baron Gros.
- #78- Government Import-Export Corporation, on site of former National Grand
#78A Hotel, located ex Rue du Chaylard at ex Rue Fontanier and junction of ex Rue Pasteur.
- #79 Electric Power Plant, formerly L'Energie d'Electrique de Tientsin, located on one square block, main entrance on north ex Rue du Marechal Foch, bounded on the east by ex Rue Sabouraud, on the south by ex Rue de Pelacot, on the west by ex Rue de Dixmude. This is the most modern and efficient power plant in Tientsin. The equipment was modernized and entire plant was rebuilt.
- #80- Combined hospital and medical training center for hospital assistants and
#80A nurses, located on east and west sides of Rue de Takou at ex Rue Pasteur.
- #81 Prison Hospital, former French Hospital, located in the Sikai District of ex French Concession, on west extension of ex Rue St Louis. Inmates of prisons are transferred to various prison hospitals, this being one, when prison facilities are inadequate for treatment required. Generally foreign prisoners are quartered in this hospital.
- #82 Roman Catholic Cathedral located in the Lao Sikai District of the ex French Concession Extension. This cathedral was staffed by Chinese Catholic clergymen and was open and patronized in May 1957.
- #83 School and Orphanage, former site of Saint Joseph's Roman Catholic School for Girls, located on ex Rue Sabouraud between ex Rue G Deveria and ex Rue du Marechal Foch.

5. Identification of sites within ex Japanese Concession

- #84 Military installation, former Japanese Military barracks.

C-O-N-F-I-D-E-N-T-I-A-L

50X1-HUM

POOR ORIGINAL

50X1

C-O-N-F-I-D-E-N-T-I-A-L

- 7 -

- #85 Security Police Bureau Political Detention Quarter. This building is directly behind the Government Department Store, formerly the Chung Yuen Company and is located on the corner of ex Fukushima Road at ex Sakaya Road. The entrance is on ex Sakaya Road. In addition to Chinese all foreign nationals under detention by the Security Police Bureau are quartered at this location.
- #86 Government Department Store, formerly the Chung Yuen Company, located on the southwest corner of ex Asahi Road at ex Fukushima Road. The tower section of this building houses a radio station and air raid alarm system.
6. Miscellaneous sites in the Tientsin Area
- #87 Compressor manufacturing plant, the largest of its kind in Tientsin. The plant consists of one two-story brick administration-office building and numerous partially brick structures with corrugated iron roofs of various heights up to about three stories. The plant employs 2500 regular skilled mechanics and during the autumn of 1956, it was reported the plant would produce 750 compressor units for the year. The goal was to produce 1000 units. These compressors are driven by diesel engines up to 115 horsepower. All the new machinery installed in the plant for use in manufacturing the compressors was imported from the USSR, Czechoslovakia and East Germany. The compressors are inferior to, and more costly than, similar units produced in West Germany. They are being used in plants in China and one is in use in a stone crushing plant in Hong Kong.
- #88 Head Office of the Bureau of Public Safety. All exit permit applications to leave China are processed at this location and by this bureau in collaboration with the Tax Bureau and Security Police Bureau.
- #89 Head Office of the Telephone Administration.
- #90 The railroad marshalling yards at Tientsin East Station have been tremendously enlarged and spur lines reach southeastward to the Hai Ho Conservancy Yards on the east bank of the Hai Ho River, bordering the ex Belgian Concession. Main tracks have been laid northward to the Tientsin Central Station where the marshalling yards have also been enlarged to an appreciable extent.
- #91 The entire ex Russian Concession or Third Special Area has been heavily industrialized and many new factories have been built. This area undoubtedly has all the advantages for industrial concentration and expansion because it is accessible to the railroad and Hai Ho River. Northeast of the Peking-Mukden Railroad Line tracks there is a large airfield where conventional propeller airplanes and jet planes can land and take off. Special passes are required for travel in the entire ex Russian Concession.
- #92 Approximate location of airfield.
- #93 Approximate location of former French East Arsenal, which in 1957 was a military installation.
- #94 Oil Installation, formerly Asiatic Petroleum Company Ltd (Shell Oil Co (China) Ltd)
- #94A Oil Installation, formerly Standard-Vacuum Oil Company
- #94B Oil Installation, formerly Texas Company (China) Ltd.

These three oil installations (94, 94A, and 94B) were rebuilt and used for oil storage and candle making. China was completely dependent upon the USSR and Orbit countries for oil supplies which were generally carried to

C-O-N-F-I-D-E-N-T-I-A-L

50X1-HUM

POOR ORIGINAL

50X1

C-O-N-F-I-D-E-N-T-I-A-L


- 8 -



China by Polish Tankers and discharged at Tangku to be lightered to the installations at Tientsin. The military exercised a priority claim on all oil supplies consequently supplies for civilian and even industrial uses were always short and strictly rationed.

GENERAL

- 7. Somewhere in the vicinity of the former Japanese Barracks (site #84), there is a motor car and motor truck engine rebuilding and assembly plant. This entire area was out of bounds for travel to unauthorized foreign nationals.
- 8. Tremendous quantities of press packed wool were being exported to the USSR, mainly in barter for gasoline, oils and vitally needed industrial machinery. The export to the USSR of dried egg products and goat skins were also in large volume. 50X1-HUM



50X1-HUM

C-O-N-F-I-D-E-N-T-I-A-L



POOR QUALITY ORIGINAL

2. Identification of sites within the Ex British Concession

- #1 Headquarters of the Military High Command for the Tientsin Area. This building was formerly the head office of the Hailan Mining Administration. Entire area of building is cordoned off and under heavy military guard, no loitering is permitted on the streets in the vicinity of the building. Antiaircraft guns are mounted at all times on the roof of the building. Location is south side of ex Meadows Road at ex Taku Road.
- #2 Military Headquarters garage, directly opposite on the north side of ex Meadows Road at ex Taku Road.
- #3 Living quarters for sentries attached to the Military Headquarters. Opposite the headquarters building on north side of ex Meadows Road.
- #4 Four-story, brick and concrete, tile roof building, used as living quarters for government officials of high rank. This building was formerly the Victoria Park Mansions, located on the west side of ex Taku Road between ex Meadows and ex Bruce Roads.
- #5 City Council Meeting Hall and offices for Municipal Administrators. This site was formerly Gordon Hall, the British Council Administration Building.
- #6A Liberation Park, formerly Victoria Park, located on the west side of ex Victoria Road and extending westward to ex Taku Road. Military personnel attached to the military headquarters and special police affiliated with the site #5, use this park for drill and exercises.

POOR ORIGINAL

- 2 -

- #6 Government Hotel used exclusively by high ranking government officials and official foreign visitors. This is the former Astor House Hotel, located on the east side of ex Victoria Road at ex Meadows Road.
- #7 Military Headquarters Hotel, former Court Hotel on the east side of ex Victoria Road between ex Meadows and Ex Pao Hsun Roads.
- #8 Military Headquarters officers recreation center, former Tientain Club, located on southeast corner of ex Victoria Road at ex Meadows Road.
- #9 Government Hotel, occasionally used for quartering foreign visitors. Formerly Balati House Hotel, located on the northwest side of ex Victoria Road at ex Bromley Road.
- #10 Public Market on the northwest side of ex Taku Road at ex Bruce Road.
- #11 Telephone exchange building on the south side of ex Bruce Road between ex Gordon and ex Recreation Roads.
- #12 USSR Citizens Club, located on the north side of ex Meadows Road between ex Taku and ex Davenport Roads.
- #13 Foreign Department of the Public Safety Bureau, located on the north side of ex Meadows Road between ex Davenport and ex Gordon Roads.
- #14 Foreign Affairs Department on the south side of ex Meadows Road between Davenport and ex Gordon Roads.
- #15 USSR Affairs Department, south side of ex Council Road between ex Race Course and ex Davenport Roads, former site of Jewish Club, later USSR Social Club.
- #16 Animal By-Products Corporation, business and license department on the north side of ex Parkes Road at ex Seymour Road.
- #17 Government Tax Bureau on north side of ex Parkes Road and ex Lisum Road, adjacent to Animal By-Products Corporation Building.
- #18 Electric Works, substantially rebuilt and new machinery installed. Former site of British Municipal Electric Works. Located on northwest triangle of ex London Road at ex Canal Road.
- #19 Hospital for Skin Diseases, located on the southeast corner of ex London Road at ex Wellington Road.
- #20 Hospital, former En Kuang Hospital, located at west end of ex Meadows Road at Canal Road.
- #21 Government Hospital trainee personnel living quarters for males. Located on site of former British Municipal Police Barracks and Fire Brigade, on south side of ex London Road at ex Canal Road.
- #22 Hospital for government officials of high rank. Former Isolation Hospital located on ex Glasgow Extension, ex Bombay and ex Turnbridge Roads.
- #23 Workers living quarters, former site of the British Military Barracks on east side of ex Derby Road.
- #24 Workers dispensary on site of former British Military Hospital on east side of ex Derby Road at ex Limerick Road.
- #25 Wool Spinning Mill, former site of the Oriental Spinning Mill on west side of ex Dumbarton Road at ex Greenwich Road.

POOR SIGNAL

- 3 -

- #26 Wool Spinning Mill, former site of the Jen Li Company on northwest corner of ex Dumbarton Road at ex Limerick Road.
- #27 Workers Living Quarters on corner of ex Orkney and ex Limerick Roads.
- #28 Ice and refrigeration plant on corner of ex Limerick and ex Hai Kwan Seu Roads.
- #29 Series of small manufacturing plants, one to three stories high, brick and concrete construction, tile and corrugated iron roofs. These plants turn out telephone apparatus, electric control panel boards and pulled wire. This area was built between 1952 and 1954 and was in full production in 1956.
- #30 Labor Hospital on northeast corner of ex Hong Kong Road at ex Cumberland Road. This is a new and very modern five or six-story building.
- #31 Hospital on the corner of ex Singapore and ex Hai Kwan Seu Road.
- #32 Children's Hospital on the west side of ex Race Course Road at ex Morlings Corner, in the direction toward the former Tientsin Country Club.
- #33 Government workers rest home, located on the site of the former Dering Estate on the southeast side of ex Race Course Road Extension in the direction toward the former Tientsin Country Club.
- #34 Recreation Center for government officials, located on the site of the former Tientsin Country Club. Official Government parties are usually held at this center. Two days each week Soviet and Orbit officials and their families are permitted to use the center and recreational facilities within the grounds. Large USSR official functions are occasionally held at this center.
- #35 Offices of the City Recreation Department are housed in the converted sections of the grandstand of the former Tientsin Race Club.
- #36 Large one-story exhibition building on the infield of the former racecourse.
- #37 Recreation ground, parade field and exhibition ground on the infield of the former Tientsin racecourse.
- #38 Government University Medical College on the grounds of Nankai University.
- #39 Parade Grounds for political demonstrations and rallies. Political prisoners are generally brought, heavily shackled to be exhibited to the people massed in the stadium. Their alleged crimes are read aloud to the people and the people are asked to pass judgement on the prisoners. Guilty and death is always the verdict. Such demonstrations are broadcast over the radio. After sentence is pronounced the prisoners are whisked from the grounds to be executed and loudspeakers interrupt the condemnation rallies so that the occupants in the stadium can hear the firing of the shots bringing death to the prisoners. As a prisoner is executed the roar from the people in the stadium is deafening. This is former site of the Min Yuan sport field; it is known as the "condemnation grounds". The field is bounded on the north by ex Cambridge Road, on the east by ex Wellington Road, on the south by ex Singapore Road and on the west by ex Malto Road.
- #40 Former Recreation Grounds, bounded on the north by ex Canton Road, on the east by ex Gordon Road, on the south by ex Parkes Road, on the west by ex Recreation Road. This large area is used exclusively by the military and Security Police Bureau. By the latter on rare occasions for exercising prisoners, all heavily shackled.

POOR ORIGINAL

-4-

- #41 Security Police Bureau, generally referred to as the Secret Police Bureau. The bureau is housed in a four-story reinforced concrete flat-roof building and is located on the former site of the Canton Road Cemetery. This is the most feared location in all of Tientsin. People as a general rule avoid travel on ex Canton Road in the vicinity of the Security Police Bureau.
- #42 Animal Oils & Fats Department of the Animal By-Products Corporation, located on the northwest side of ex Victoria Road at ex Ewo Road. This is the former Wilson building.
- #43A Wool scouring and press packing plant, formerly Wilson and Company Ltd, located on the north side of Ex Ewo Road between ex Victoria Road and ex Taku Road. This installation is operated under the Animal By-Products Corporation and is referred to as Press Packing Plant #1.
- #43B Wool willowing and press packing plant, formerly Liddell Brothers and Company, Ltd, located on the south side of ex Bruce Road between ex Taku Road and ex Macartney Lane. This is Press Packing Plant #2.
- #43 Government Miscellaneous Licensing Bureau, located on the southeast corner of ex Victoria Road at ex Ewo Road.
- #44 Post Office, former site of the Chartered Bank of India, Australia and China, located on the northeast corner of ex Victoria Road at ex Ewo Road.
- #45 Government Affairs Bureau, former site of the National City Bank of New York, located on the west side of ex Victoria Road between ex Ewo and ex Consular Roads.
- #46 Government Stamp Tax Bureau, former site of the China and South Seas Bank Ltd, located on the west side of ex Victoria Road between ex Ewo and ex Consular Roads.
- #47 Political Propaganda Bureau, former site of the Kincheng Banking Corp, Ltd, located on the east side of ex Victoria Road between ex Ewo and ex Consular Roads.
- #48 Government Office, former site of the Hong Kong & Shanghai Banking Corp, Ltd, located on the northwest corner of ex Victoria Road at ex Consular Road. This office has some very official identification and is used as government employees' indoctrination center. It is rumored to be affiliated with the Security Police Bureau (site #41).
- #49 Bank of China, located on the southwest corner of ex Victoria Road at ex Bristow Road. This bank handles all foreign exchange affairs.
- #50 People's Bank of China, located on the east side of ex Victoria Road at ex Bristow Road.
- #51 Living quarters for government officials only. Former site of the Leopold Building, located on the west side of ex Victoria Road between ex Pao Shun and ex Ewo Roads. This building formerly housed the officers of American Consulate General. *J*
- #52 Living quarters for female employees of the Military Headquarters. Former site of the Mailan Flats located on the east side of ex Victoria Road between ex Council Road and ex Mailan Lane.
- #53 Government Theatre affiliated with the Political Propaganda Bureau (site #47), formerly the Grand Theatre, located on the south side of ex Council Road and Hai Ho River (Hai Ho Bund) Road.
- #54 Department of Allocations for fuels and foodstuffs for public use. This department is housed in a series of two-story buildings located on the west side of ex Victoria Road between ex Council Road and ex Mailan Lane.

POOR QUALITY ORIGINAL

- 5 -

3. Identification of sites within the Ex-First Special Area

- #55 Branch of the Public Safety and Police Bureau, located on the southeast corner of ex Woodrow Wilson Street at ex Kailan Lane.
- #56 Motion Picture Theatre, used principally for showing of Soviet films, located on the east side of ex Woodrow Wilson Street between ex Wush and ex Chekiang Road.
- #57 Military goods storage area extending eastward of ex Wush Road to Hai Ho River Road, then south to ex Bureau Street and westward along ex Bureau Street. This area is out of bounds.
- #58 District Police Administration Bureau, former site of the German Consulate, located on the northeast corner of ex Woodrow Wilson Street at ex Bureau Street.
- #59 Social club for government employees, located on site of former German Club "Concordia" on the northeast corner of ex Woodrow Wilson Street at ex Chekiang Road.
- #60 Living quarters for officials and employees of the District Police Bureau (site #58) located on the southeast corner of ex Woodrow Wilson Street at ex Bureau Street.
- #61 Military Park, located on the east side of ex Woodrow Wilson Street bounded on the north by ex Canal Road (Weiss Canal Road) on the east by Hai Ho River Road, on the south by ex Soochow Road, on the west by ex Woodrow Wilson Street. This entire park is heavily guarded and contains administration buildings, barracks, artillery pieces and antiaircraft batteries.
- #62 Military Barracks, former site of the US Army Headquarters, bounded on the north by ex Tangshan Road, on the east by ex Barracks Road, on the south by ex Bureau and ex Shensi Roads, on the west by ex Race Course Road. This installation was expanded to include all buildings opposite the barracks on ex Barracks Road and ex Bureau Street and on ex Shensi Road at ex Race Course Road, the former American Club which was used as a radio and communications center.
- #63 Hospital and College, on the former site of the Roman Catholic, Hautes Etudes Industrielles, located on the south side of ex Race Course Road, opposite the southern extremities of ex Oxford and Wellington Road in the ex British Concession.
- #64 Recreation Park and Trade School.
- #65 Military Sector, out of bounds to non-military.
- #66 Hospital, former site of the German American Hospital, on west side of ex Woodrow Wilson Street between ex Ningpo and ex Tangku Road.
- #67 Factory workers living quarters, located on east side of ex Woodrow Wilson Street between ex Ningpo and ex Tangku Extension Roads.
- #68 Large Iron Foundry, located on the corner of ex Tangku Extension Road and the Hai Ho River Road and extending over a large area.
- #69 Southeast on ex Taku Road and south of the Branch Line of the Tientsin-Pukow Railroad in the direction of Taku there are: (a) a large Workers Hospital and Recuperation Center reputedly to have accommodations for 2000-5000 patients; (b) a large paper pulp mill which processes bark pulp received from the USSR; (c) various mechanical repair and industrial engine rebuilding plants. Foreign nationals exclusive of approved USSR citizens are required to have passes to travel in this area.

POOR ORIGINAL

- 6 -

4. Identification of sites within the Ex French Concession

- #70 Customs House, expanded to include a large apartment building on ex Rue St Louis. Located at the corner of ex Rue St Louis and Quai de France (Hai Ho River Road).
- #71 Military installation, bounded on the north by ex Rue Dillon, on the east by ex Quai de France (Hai Ho River Road), on the south by ex Rue de L'Amirauté, on the west by ex Rue Henri Bourgeois. Antiaircraft artillery is concentrated in this area which is out of bounds to all civilians.
- #72 Department of Ministry of Culture, on site of former Banque de L'Indo-Chine on the southeast corner of ex Rue de France at ex Rue de L'Amirauté.
- #73 Public Library, on site of former French Municipality, located on the north side of ex Rue Verdun between ex Rue de France and ex Rue de Paris.
- #74 Motor car repair shop, former site of Fraser Federal Incorporated, USA, located on the southwest corner of ex Rue de France at ex Rue du La Jollet. Plant extends to ex Rue de Paris.
- #75 Government Hotel for Chinese officials exclusively, former site of the Imperial Hotel, located on the west side of ex Rue de France between ex Rue de La Jollet and Quai de France (Hai Ho River Road).
- #76 Government office building on site of former Imperial Chemical Industries (China) Ltd, located on the east side of ex Rue de France at ex Quai de France (Hai Ho River Road).
- #77 Branch office of the Commodity Licensing Bureau, on site of the former French Club, located on the southeast side of ex Rue de France at ex Rue de Baron Gros.
- #78 Government Import-Export Corporation, on site of former National Grand Hotel, located ex Rue du Chaylard at ex Rue Fontanier and junction of ex Rue Pasteur.
- #79 Electric Power Plant, formerly L'Energie d'Electrique de Tientsin, located on one square block, main entrance on north ex Rue du Marechal Foch, bounded on the east by ex Rue Sabouraud, on the south by ex Rue de Palacot, on the west by ex Rue de Dinah. This is the most modern and efficient power plant in Tientsin. The equipment was modernized and entire plant was rebuilt.
- #80- Combined hospital and medical training center for hospital assistants and nurses, located on east and west sides of Rue de Takou at ex Rue Pasteur.
- #81 Prison Hospital, former French Hospital, located in the Sikai District of ex French Concession, on west extension of ex Rue St Louis. Inmates of prisons are transferred to various prison hospitals, this being one, when prison facilities are inadequate for treatment required. Generally foreign prisoners are quartered in this hospital.
- #82 Roman Catholic Cathedral located in the Leo Sikai District of the ex French Concession Extension. This cathedral was staffed by Chinese Catholic clergymen and was open and patronized in May 1957.
- #83 School and Orphanage, former site of Saint Joseph's Roman Catholic School for Girls, located on ex Rue Sabouraud between ex Rue G Deveria and ex Rue du Marechal Foch.

5. Identification of sites within ex Japanese Concession

- #84 Military installation, former Japanese Military barracks.

POOR ORIGINAL

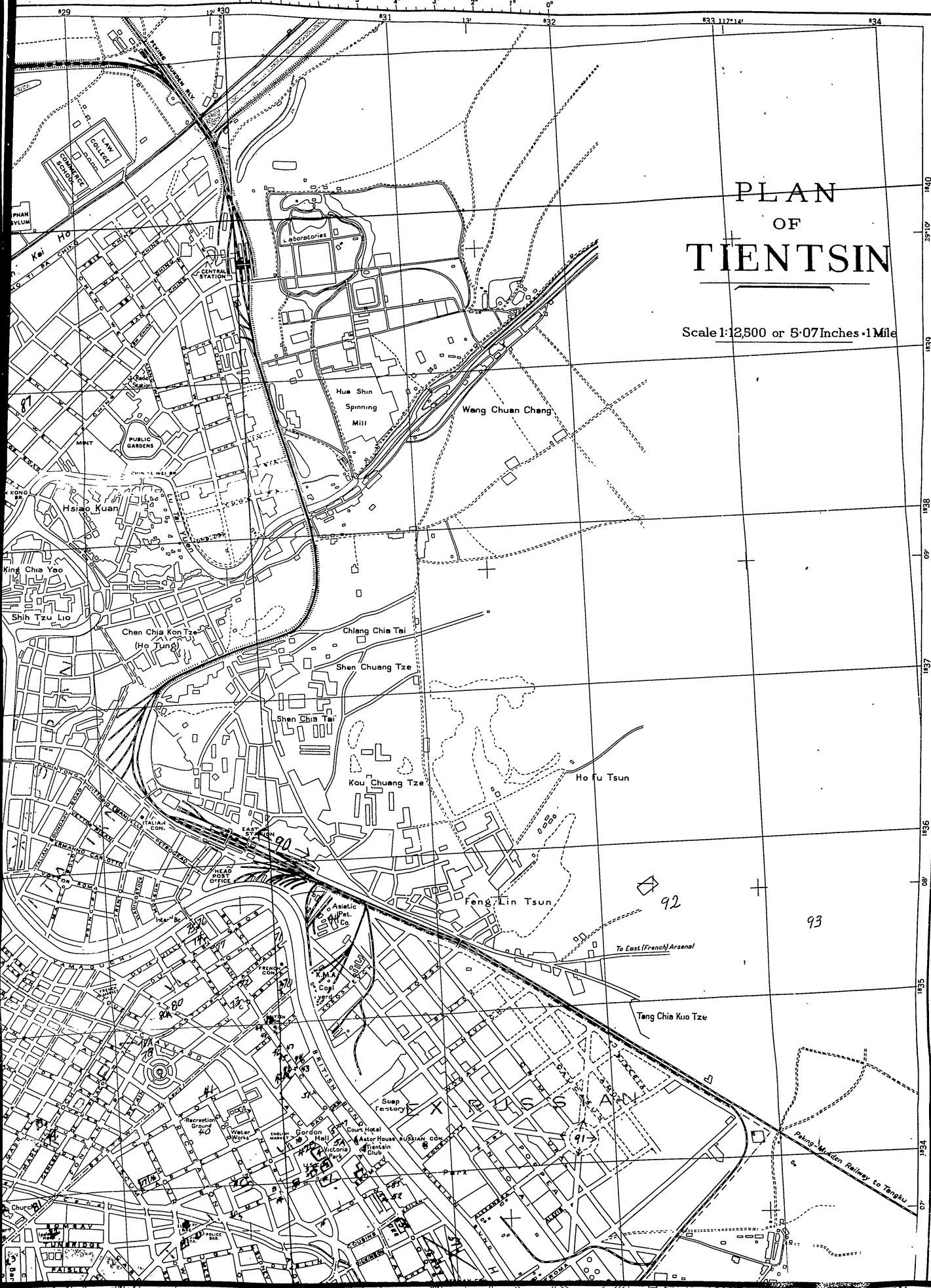
- 7 -

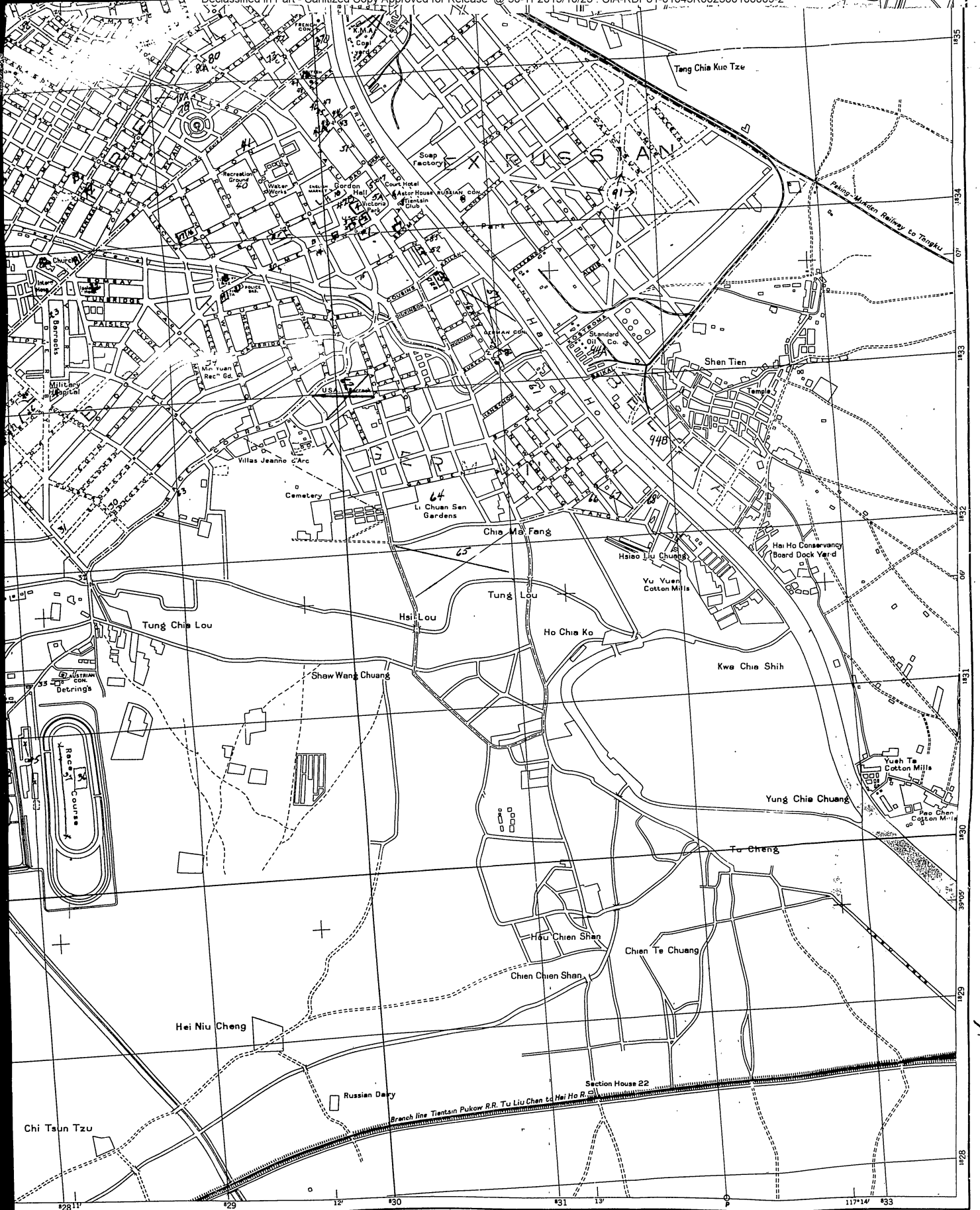
- #85 Security Police Bureau Political Detention Quarter. This building is directly behind the Government Department Store, formerly the Chung Yuen Company and is located on the corner of ex Fukushima Road at ex Sakaya Road. The entrance is on ex Sakaya Road. In addition to Chinese all foreign nationals under detention by the Security Police Bureau are quartered at this location.
- #86 Government Department Store, formerly the Chung Yuen Company, located on the southwest corner of ex Asahi Road at ex Fukushima Road. The tower section of this building houses a radio station and air raid alarm system.

FIRST EDITION - AMS 2

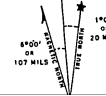

PLAN OF TIENTSIN

Scale 1:12,500 or 5.07 inches = 1 Mile





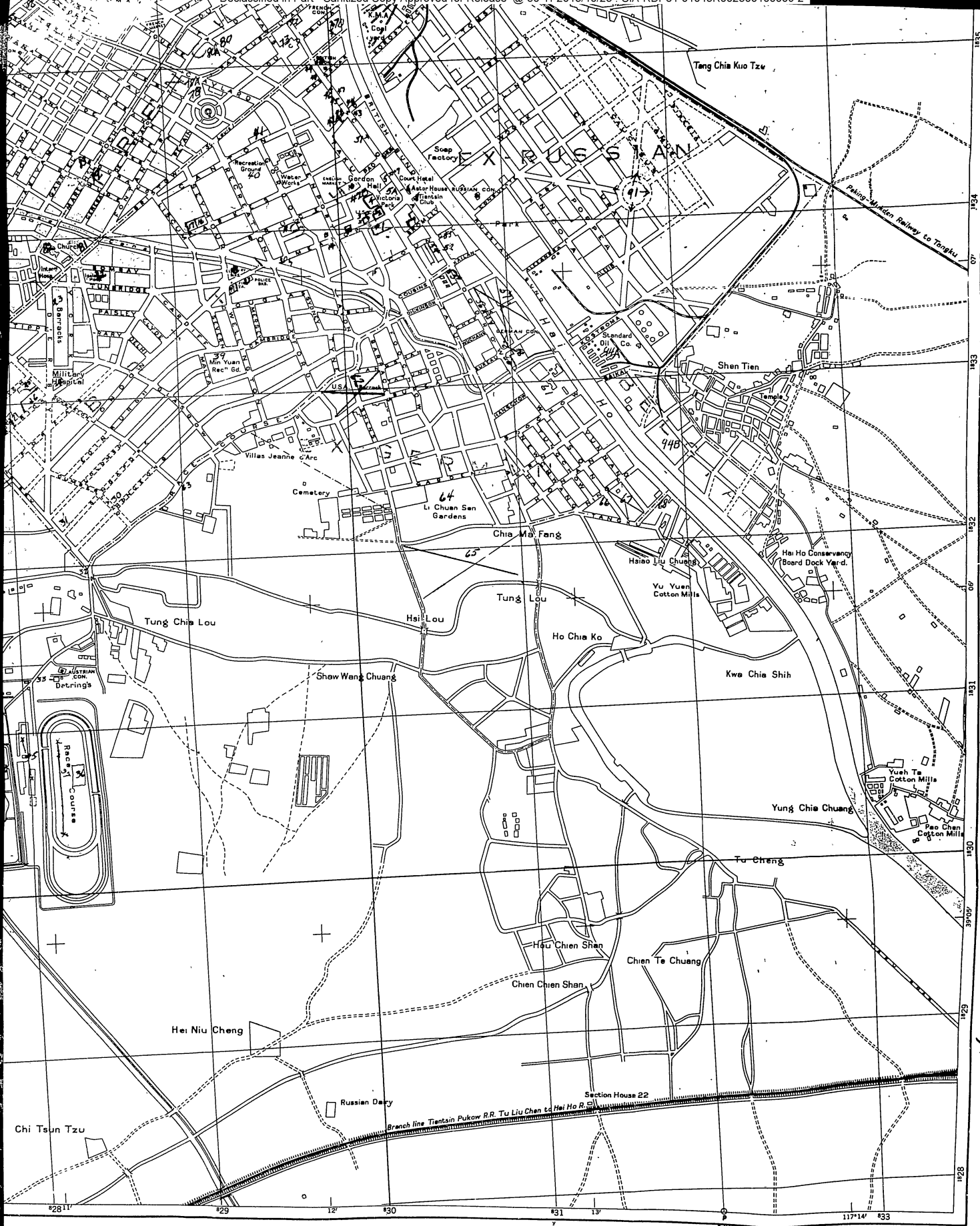
69



ARMY MAP SERVICE, U.S. ARMY WASHINGTON, D.C., 140942
6 45 1945

ONE THOUSAND YARD WORLD POLYCONIC GRID, BAND III, ZONE "D"
THE LAST THREE DIGITS OF THE GRID NUMBERS ARE OMITTED

TIENTSIN 50X1-HUM
N3904 3-E11708.5/6.5x9.9



118°00'
117°58'
117°56'
117°54'
117°52'
117°50'
117°48'
117°46'
117°44'
117°42'
117°40'
117°38'
117°36'
117°34'
117°32'
117°30'
117°28'
117°26'
117°24'
117°22'
117°20'
117°18'
117°16'
117°14'

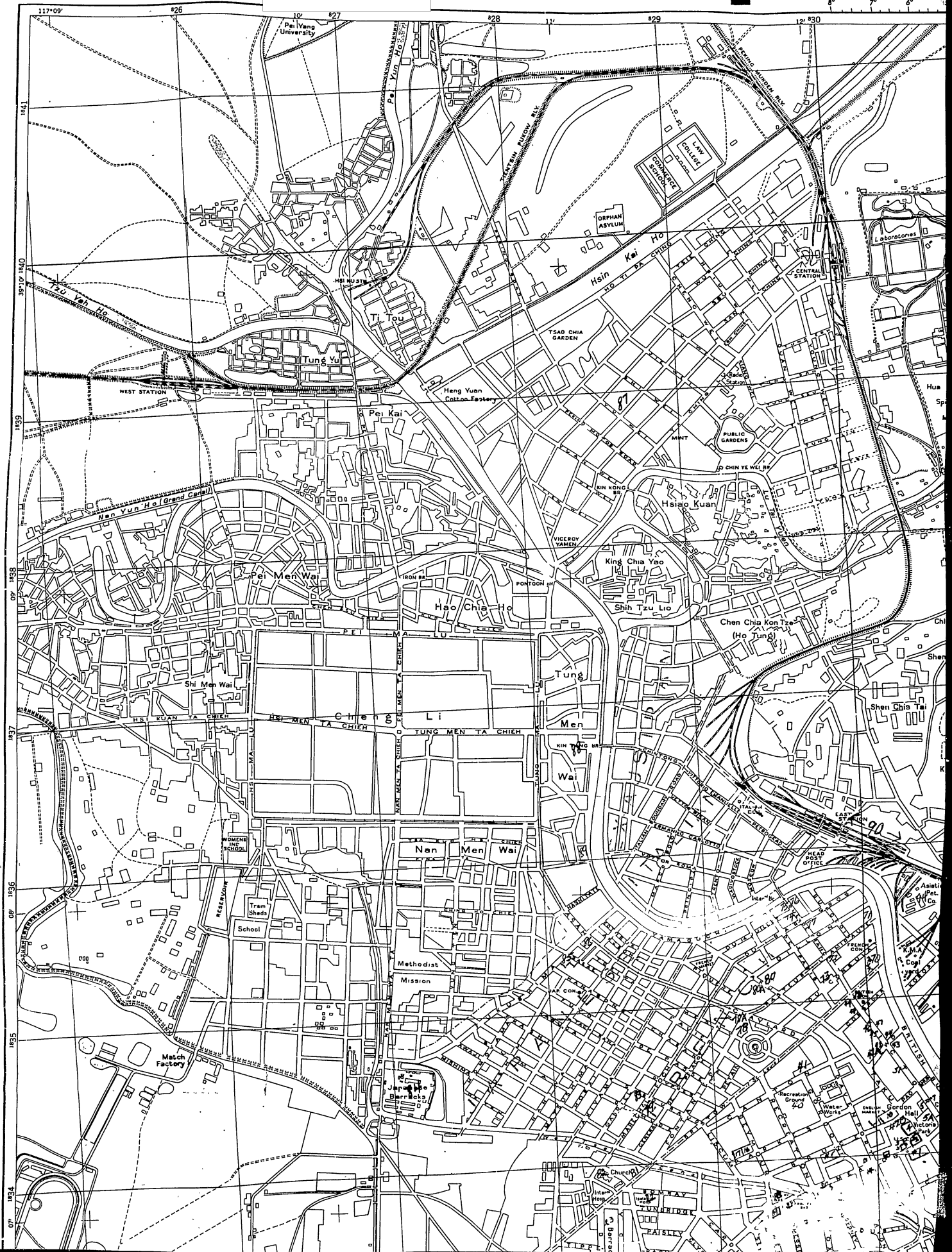


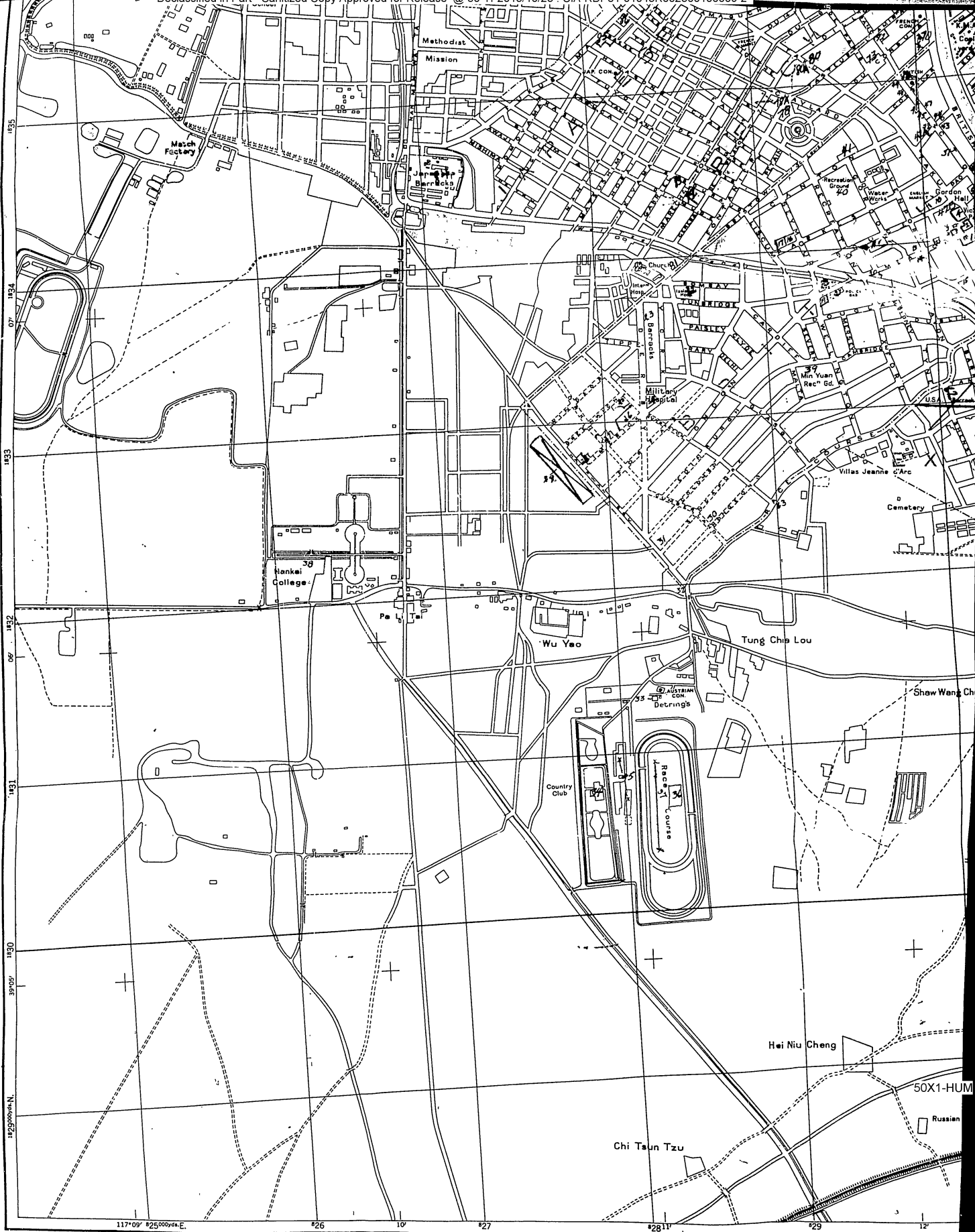
ARMY MAP SERVICE, U.S. ARMY WASHINGTON D.C., 140942
1945

ONE THOUSAND YARD WORLD POLYCONIC GRID, BAND III, ZONE "D"
THE LAST THREE DIGITS OF THE GRID NUMBERS ARE OMITTED

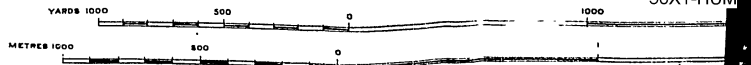
50X1-HUM

TIENTSIN
N3904 3-E11708 5/6,5x5 9





117°09' 117°10' 117°11' 117°12'



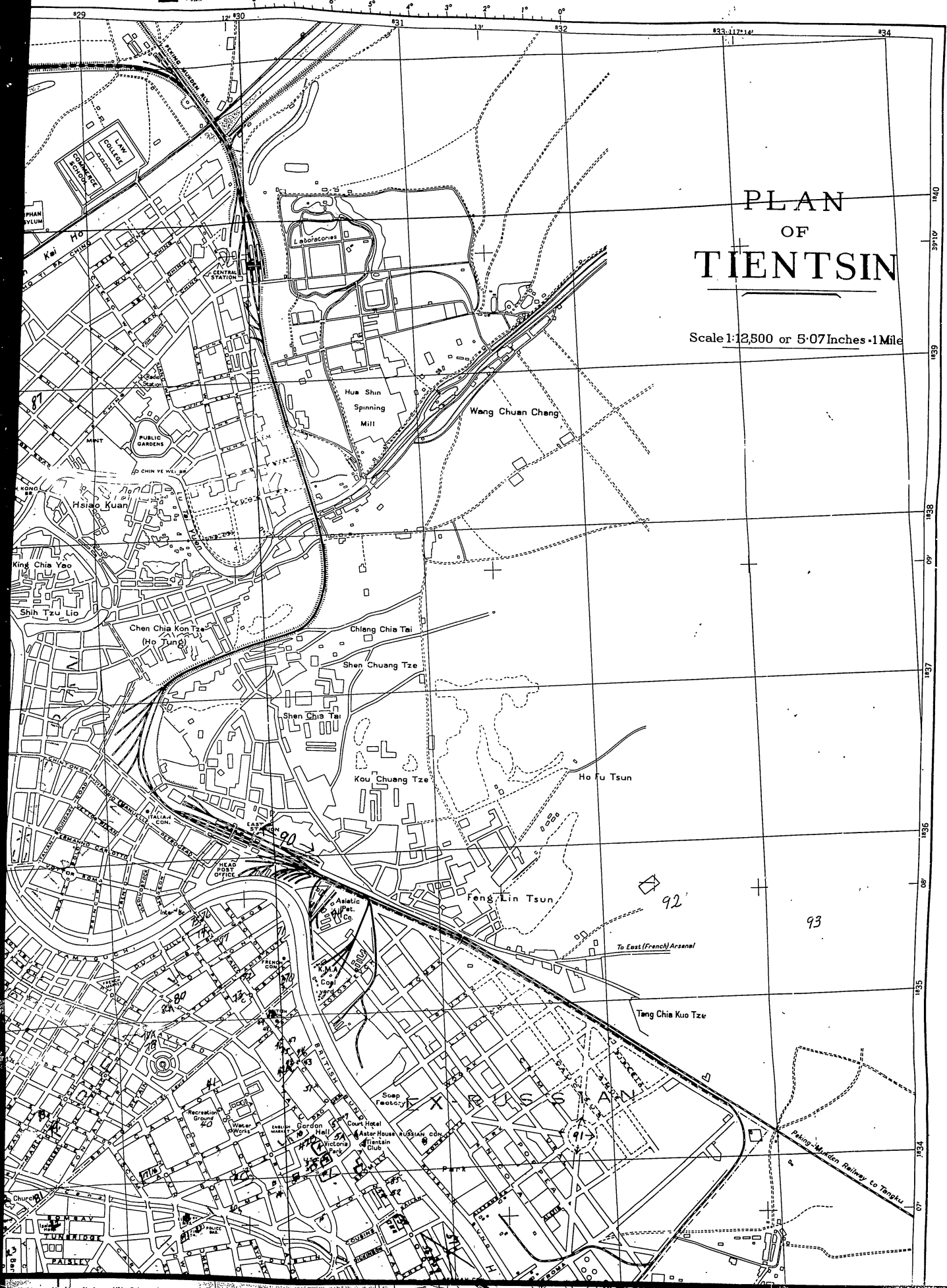
The grid and graticule on this sheet have been approximately adjusted to the datum point of the former Red Bridge in Tientsin.

ONE THOUSAND YARD WORLD POLYCONIC GRID, BAND III, ZONE "D"
THE LAST THREE DIGITS OF THE GRID NUMBERS ARE OMI "11"

FIRST EDITION-AMS 2

PLAN OF TIENTSIN

Scale 1:25,000 or 5.07 Inches = 1 Mile





69



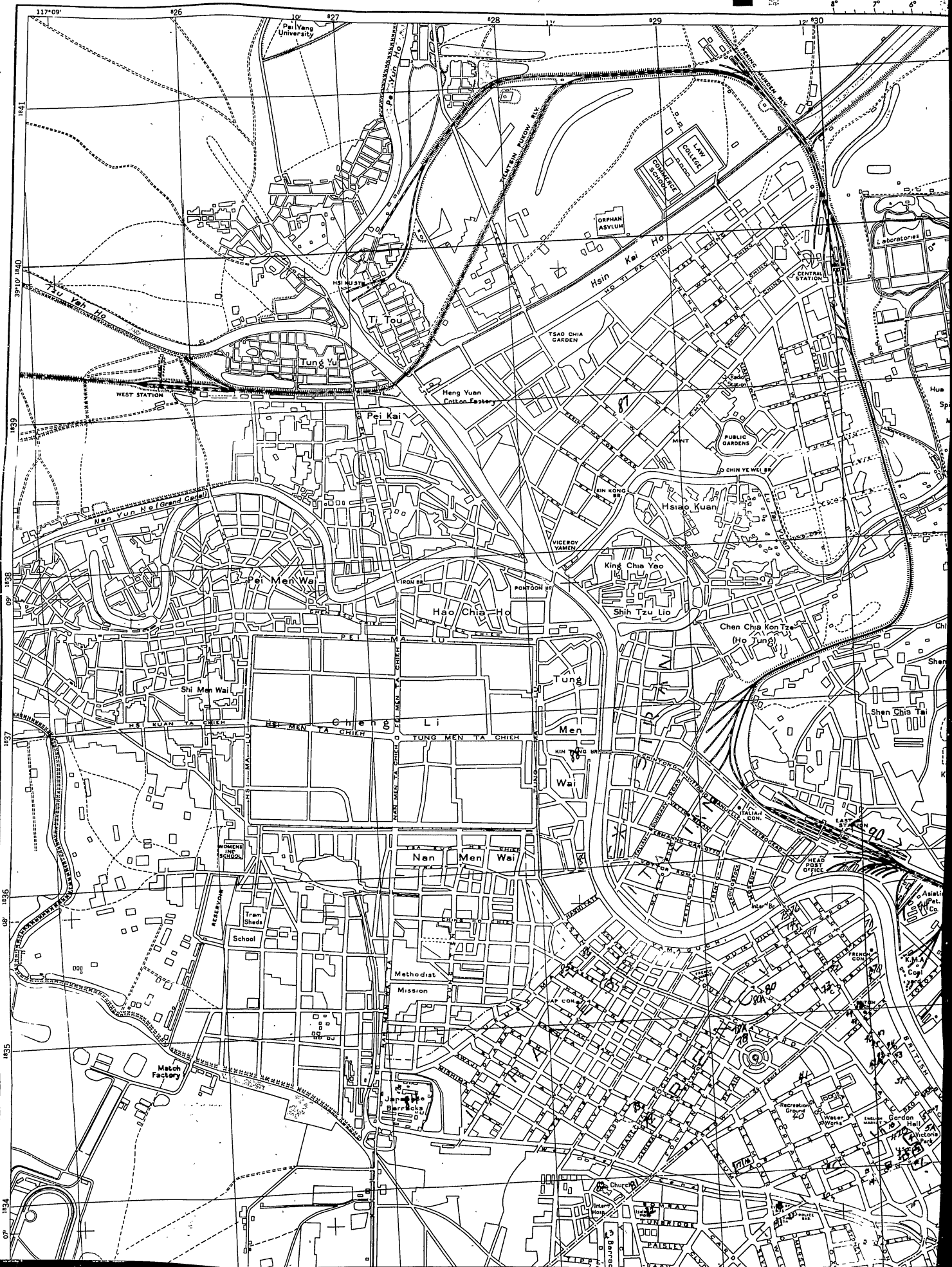
ONE THOUSAND YARD WORLD POLYCONIC GRID, BAND III, ZONE "D"
THE LAST THREE DIGITS OF THE GRID NUMBERS ARE OMITTED

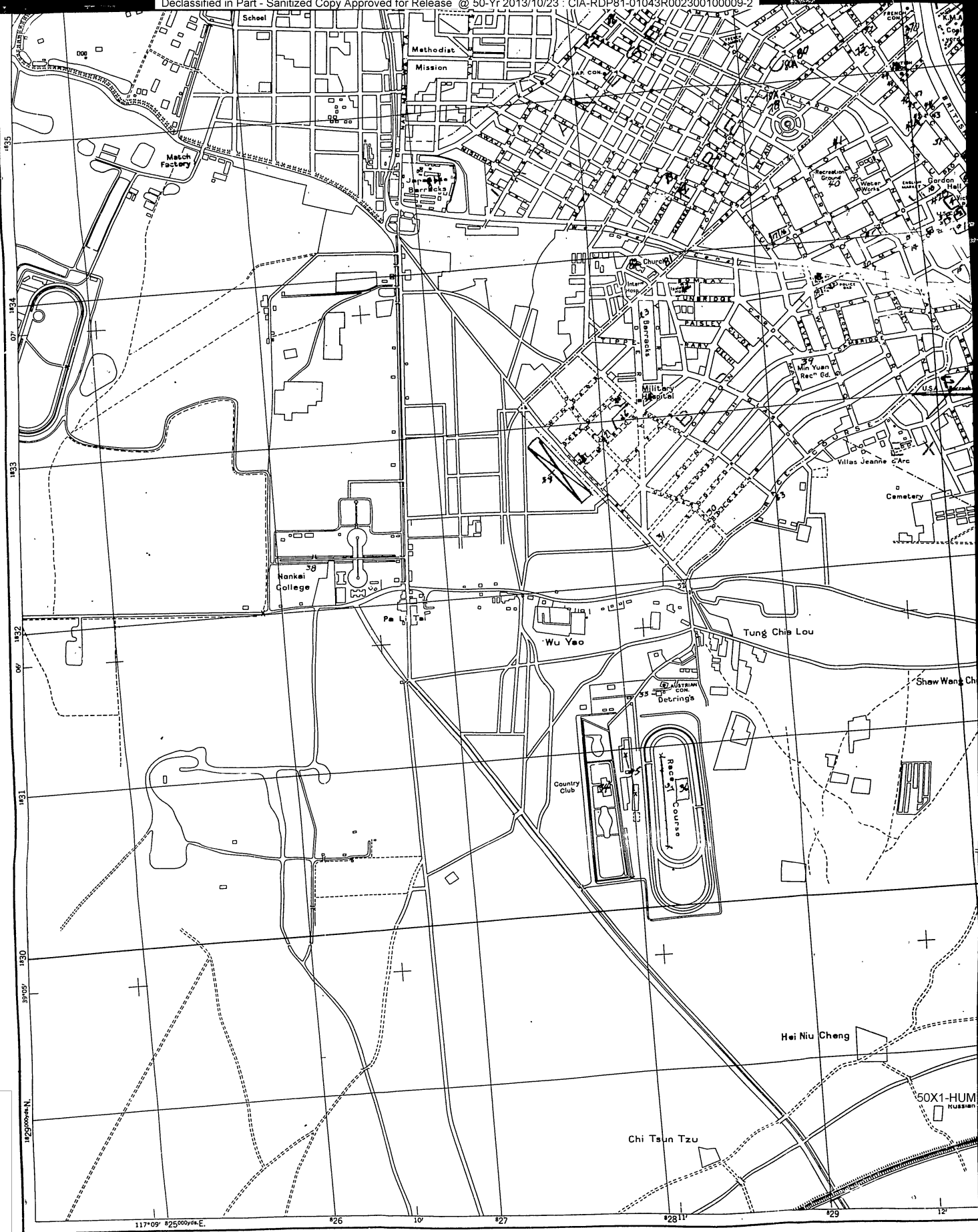
ARMY MAP SERVICE, U S ARMY WASHINGTON, D. C., 140942
5-41 1953

50X1-HUM

TIENTSIN
N3904 3-E11708 5/6x5.9

For use by
War and Navy Department Agencies only
Not for sale or distribution





117°09' 25,000yds E.

26


10'

27

28

29

12'



The grid and graticule on this sheet have been approximately adjusted to the datum point of the former Red Bridge in Tientsin.

ONE THOUSAND YARD WORLD POLYCON-7 GRID, BAND 11N, ZONE "D"
THE LAST THREE DIGITS OF THE 6-D NUMBER ARE 001171