

25X1

**Page Denied**

C-O-N-F-I-D-E-N-T-I-A-L **SEE BOTTOM OF PAGE FOR SPECIAL CONTROLS, IF ANY****INFORMATION REPORT**

This material contains information affecting the National Defense of the United States within the meaning of the Espionage Laws, Title 18, U.S.C. Secs. 793 and 794, the transmission or revelation of which in any manner to an unauthorized person is prohibited by law.

PREPARED AND DISSEMINATED BY  
CENTRAL INTELLIGENCE AGENCY

COUNTRY  
Rumania

SUBJECT  
Location of New Dam and Power Plant, New Oil Fields, Armament Factories, Coal Mines, Steel Works

DATE DISTRIBUTED  
20 Dec 1956 *Mar 69*

NO. OF PAGES 1	NO. OF ENCLS.
SUPPLEMENT TO REPORT #	

25X1

25X1

THIS IS UNEVALUATED INFORMATION

25X1

1. In the vicinity of Bicaz, which is located roughly 165 to 170 miles north of Bucharest, the construction of a large dam and hydroelectric power plant was started in 1950. Forced labor was used on this project.
2. At the town of Cugir, between 35 and 40 miles west of Sibiu, there is an ammunition and arms plant.
3.  railroad from Bucharest to Pitesti  on the north side of the railroad tracks there is a large new oil field which extends from about five miles southeast of Pitesti for about 20 miles in the direction of Bucharest. There is also a new oil field in the vicinity of Targoviste.
4. Important coal mines are located in the vicinity of Petroseni.
5. Arad is an important center for the manufacture of textiles, machine tools and railroad equipment.
6. At Resita there is an important iron and steel works where roughly 10 to 12 thousand people are employed. Ammunition is also manufactured at Resita.
7. At Hunedoara locomotives are manufactured.
8. At Brasov (Stalin) there is a large factory where tractors and railroad equipment is manufactured. There are around 20 thousand people employed at this factory. There was formerly at Brasov, an airplane factory but it was dismantled by the Soviets.
9. One of the most important industrial installations in Bucharest is the former Malaxa Steel Works where, among other products, locomotives and deisel engines are produced.
10. Oradea and Sibiu are important industrial centers in Rumania.

25X1

25X1

-END-

C-O-N-F-I-D-E-N-T-I-A-L

DISTRIBUTION	STATE	ARMY	NAVY	AIR															
--------------	-------	------	------	-----	--	--	--	--	--	--	--	--	--	--	--	--	--	--	--

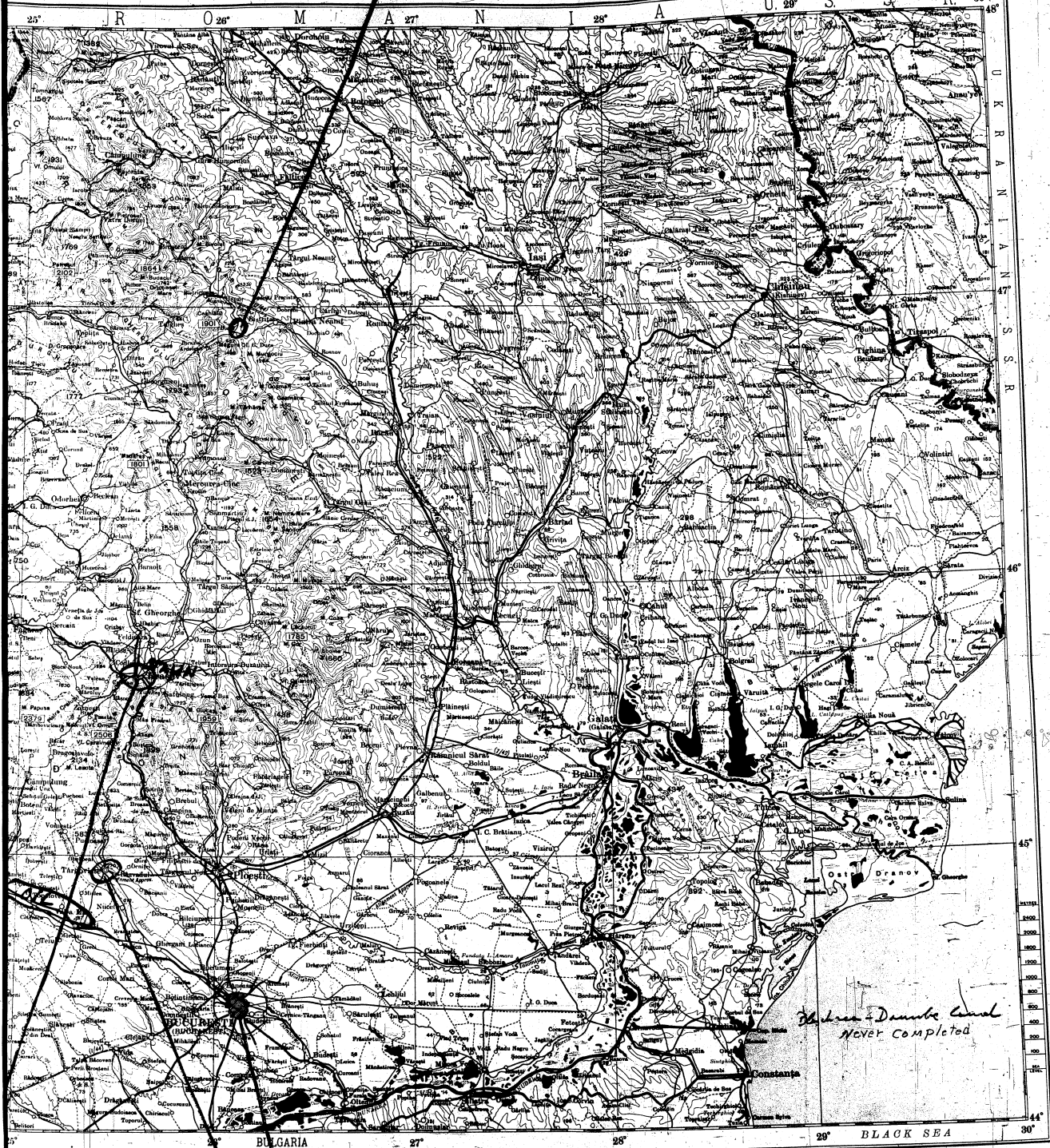
**NOFORN** **NO DISSEM ABROAD** **LIMITED**  
 LIMITED: Dissemination limited to full-time employees of CIA, AEC and FBI; and, with a State and Defense, to the intelligence components, other offices producing MIS elements, and higher echelons with their immediate supporting staffs. Not to be disseminated to consultants, external projects or reserve personnel on short term active duty (excepting individuals who are normally full-time employees of CIA, AEC, FBI, State or Defense) unless the written permission of the originating office has been obtained through the Assistant Director for Central Reference, CIA.



# BUCUREȘTI (BUCHAREST)

NORTH L.35  
& part of L.34

AMS 5



*Down 2 Power Plant  
Start 1150*

*Black Sea Canal  
Never Completed*

*Power pipeline for  
Trahala 1st equipment oil*

*Molase Steel Works  
Locusts  
Dura*

## HEIGHTS IN METRES

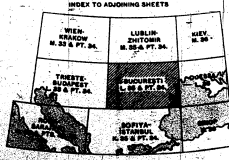
**GLOSSARY**

YUGOSLAVIAN	
Blue	Water
Blue line	Highway
Blue line (L)	Lowway
Blue line (W)	Waterway
Blue line (T)	Trip
Blue line (P)	Power
Blue line (O)	Other
Blue line (S)	State
Blue line (C)	City
Blue line (R)	Rail
Blue line (F)	Fence
Blue line (B)	Boundary
Blue line (D)	Ditch
Blue line (E)	Electric
Blue line (G)	Gas
Blue line (H)	Highway
Blue line (I)	Iron
Blue line (J)	Jet
Blue line (K)	Kilometer
Blue line (L)	Low
Blue line (M)	Map
Blue line (N)	Natural
Blue line (O)	Other
Blue line (P)	Power
Blue line (Q)	Quarry
Blue line (R)	Rail
Blue line (S)	State
Blue line (T)	Trip
Blue line (U)	Unit
Blue line (V)	Village
Blue line (W)	Waterway
Blue line (X)	Other
Blue line (Y)	Other
Blue line (Z)	Other


Gradient units and logistic data  
derived by AMS, 1945.

AMS Data Copyright Reserved.  
Reproduction of this map is prohibited.  
AMS, 1945.

Revised by O.S. 1945  
PRINTED BY ARMY MAP SERVICE, CORPS OF ENGINEERS, 12-51, 100165



Scale 1:1,000,000  
1 inch = 79.2 Miles or 126.7 Kilometers



EAST EUROPE