


**CONFIDENTIAL**

**(c) NATIONAL PHOTOGRAPHIC INTERPRETATION CENTER**

REFERENCE:



ATTACHMENT TO K-9662  
31 MAY 1966  
PAGE 1

25X1

PROBABLE STORAGE FACILITIES  
ROUTE 96, LAOS  
1530N 10656E


1. SIGNIFICANCE:

THIS BRIEFING BOARD DEPICTS PROBABLE STORAGE FACILITIES ON ROUTE 96 IN THE VICINITY OF ITS JUNCTION WITH A NEW ROAD UNDER CONSTRUCTION BETWEEN THE SE KONG (RIVER) AND ROUTE 96.

2. LOCATION:

THE FACILITIES ARE LOCATED AT 1530N 10656E AND 1529N 10656E ON THE EAST AND WEST SIDES OF ROUTE 96, 22 NM NORTH-NORTHWEST OF BAN BAC.

3. MISSION READOUT:



REVEALS THE FOLLOWING PROBABLE

25X1

STORAGE FACILITIES:

A. TWO CAVE ENTRANCES ARE OBSERVED ON THE WEST SIDE OF ROUTE 96 AT UTM YC147082 AND UTM YC148081.

B. A POSSIBLE CAVE ENTRANCE IS LOCATED AT UTM YC143079.

C. A BUNKER IS OBSERVED EAST OF ROUTE 96 AT UTM YC145081 AND VEHICLE TRACKS ARE NOTED BETWEEN THE ROAD AND THE BUNKER.



25X1


UTM COORDINATES FROM AMS SERIES L7012, SHEETS 6357 I, II.

These notes have been prepared for briefing purposes only and should not be used for detailed analytical work. Their use should be restricted to the particular briefing board(s) they were prepared for and must be considered valid only for the reporting period as indicated by the date of issue. For information concerning these notes contact Chief, Collateral Support Division, NPIC.


NATIONAL PHOTOGRAPHIC INTERPRETATION CENTER

CONFIDENTIAL

# PROBABLE STORAGE FACILITIES ROUTE 96, LAOS 15-30N 106-56E



25X1



CONFIDENTIAL

DEBUG  
414

REPRODUCTION OF THIS DOCUMENT IN  
WHOLE OR IN PART IS PROHIBITED  
EXCEPT WITH THE PERMISSION OF THE  
OFFICE OF ORIGIN.