

CONFIDENTIAL




NPIC/CSD 36/66
20 JANUARY 1966
PAGE 3


25X1

VEHICLE ACTIVITY
ROUTE 15, NORTH VIETNAM
1816N 10540E

1. COLLATERAL REPORTS THAT NORTH VIETNAM ROUTE 15, AND ROUTE 12, ITS EXTENSION IN LAOS TO THE JUNCTION WITH ROUTE 23, IS THE BEGINNING OF THE SUPPLY ROUTE FOR TROOPS IN SOUTHERN LAOS. THIS 82-MILE ROUTE HAS A SURFACE OF IMPROVED EARTH AND GRAVEL, GENERALLY IN FAIR CONDITION. SURFACE WIDTHS VARY FROM TWELVE TO TWENTY FEET. OFF-ROAD DISPERSAL AND MOVEMENT ARE AFFECTED BY FLOODS IN THE LOWLANDS AND BY LANDSLIDES AND DENSE FORESTS IN THE MOUNTAIN AREAS.

2. PHOTOGRAPHY OF  REVEALED A HIGH LEVEL OF VEHICULAR ACTIVITY ON ROUTE 15. AT LEAST SIXTY-EIGHT VEHICLES, SOME CAMOUFLAGED, WERE OBSERVED ON OR NEAR ROUTE 15 BETWEEN 1820N 10550E AND 1750N 10547E.

25X1

3.  REVEALS VEHICULAR ACTIVITY ON NORTH VIETNAM ROUTE 15 NEAR THE TOWN OF SA LONG (1816N 10540E). FIFTEEN TRUCKS, PARTIALLY CONCEALED ALONG THE ROAD BANK, ARE OBSERVED TO BE HEADING SOUTH.

25X1

These notes have been prepared for briefing purposes only and should not be used for detailed analytical work. Their use should be restricted to the particular briefing board(s) they were prepared for and must be considered valid only for the reporting period as indicated by the date of issue.

CONFIDENTIAL




NPIC/CSD-43/66
23 JANUARY 1966
PAGE 5

25X1

POL DRUMS ALONG ROUTE 1A
TU DUNG AREA, NORTH VIETNAM
1812N 10608E

MISSION READOUT:

 REVEALS AT LEAST TWENTY-ONE POL DRUMS IN
NUMEROUS SMALL STACKS ALONG ROUTE 1A, APPROXIMATELY ONE NM EAST OF TU DUNG.

25X1

FIVE ADDITIONAL POL DRUMS ARE NOTED IN A CART WHICH IS BEING PULLED BY
A CAMOUFLAGED PROBABLE TRACTOR. PERSONNEL ARE OBSERVED ALONGSIDE THE ROAD,
AND AN EMPTY CART IS OBSERVED ON THE ROAD.

These notes have been prepared for briefing purposes only and should not be used for detailed analytical work. Their use should be restricted to the particular briefing board(s) they were prepared for and must be considered valid only for the reporting period as indicated by the date of issue.

CONFIDENTIAL

NATIONAL PHOTOGRAPHIC INTERPRETATION CENTER



**POL DRUMS ALONG ROUTE 1A
TU DUNG AREA, NORTH VIETNAM
18-12N 106-08E**

