

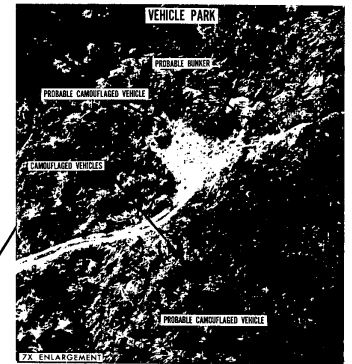
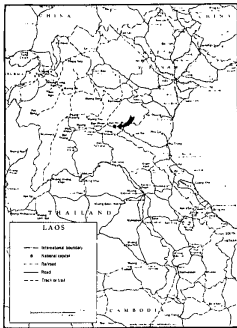


NATIONAL PHOTOGRAPHIC INTERPRETATION CENTER

MILITARY ACTIVITY  
BAN NAM LIEN MEO AREA, LAOS  
19-34N 103-49E



J-9949

[REDACTED]

CSD/NPIC 153/65  
31 MARCH 1965  
PAGE 2

25X1

MILITARY ACTIVITY  
BAN NAM LIEN MEO AREA, LAOS  
1934N 10349E

1. [REDACTED] REVEALS TWO MILITARY CAMPS

25X1

AND SEVERAL VEHICLE PARKS IN THE VICINITY OF BAN NAM LIEN MEO:

A. A TRAIL-SERVED MILITARY CAMP, LOCATED 0.9 NM SOUTH-SOUTHWEST OF BAN NAM LIEN MEO AND APPROXIMATELY 600 FEET WEST OF ROUTE 7, CONTAINS AT LEAST SEVEN CAMOUFLAGED BUILDINGS, ONE HEAVILY CAMOUFLAGED POSSIBLE WEAPONS POSITION ( NOT SHOWN ON GRAPHIC ), AND NUMEROUS BUNKERS.

B. A MILITARY CAMP, LOCATED 0.3 NM SOUTH-SOUTHEAST OF BAN NAM LIEN MEO AND APPROXIMATELY 900 FEET NORTHWEST OF ROUTE 7, CONTAINS AT LEAST FIVE BUILDINGS, ONE AA/AW POSITION, AND NUMEROUS PROBABLE BUNKERS. A TRAIL-CONNECTED VEHICLE PARK, LOCATED 600 FEET SOUTH OF THE CAMP, CONTAINS TWO CAMOUFLAGED AND TWO PROBABLY CAMOUFLAGED VEHICLES, AND ONE PROBABLE BUNKER.

2. NUMEROUS VEHICLE PARKS, DISPERSED WITHIN BAMBOO THICKETS BETWEEN THE MILITARY CAMPS, SHOW SIGNIFICANT TRACK ACTIVITY AND MAY BE OCCUPIED BY HEAVILY CAMOUFLAGED TRUCKS.

3. AREA HAS BEEN PREVIOUSLY COVERED BY NUMEROUS [REDACTED] AND

25X1

25X1

[REDACTED] MISSIONS.

These notes have been prepared for briefing purposes only and should not be used for detailed analytical work. Their use should be restricted to the particular briefing board(s) they were prepared for and must be considered valid only for the reporting period as indicated by the date of issue.

**SECRET**