

INFORMATION REPORT INFORMATION REPORT

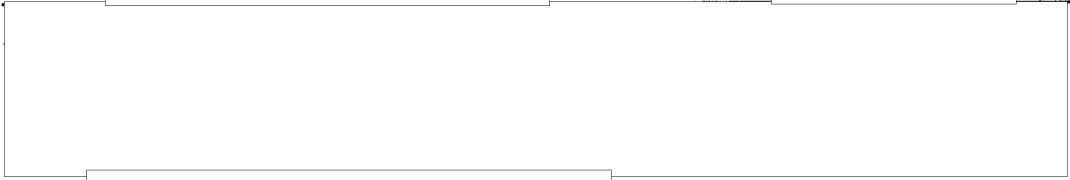
CENTRAL INTELLIGENCE AGENCY

This material contains information affecting the National Defense of the United States within the meaning of the espionage laws, Title 18, U.S.C. Secs. 793 and 794, the transmission or revelation of which in any manner to an unauthorized person is prohibited by law.

CONFIDENTIAL
NO FOREIGN DISSEM

COUNTRY Yugoslavia REPORT
SUBJECT Enlargement of Military Zone on Hvar (Lesina) Island DATE DISTR. 11 FEB 1963 50X1-HUM
NO. PAGES 1
REFERENCES RD


DATE OF INFO. PLACE & DATE ACQ. FIELD REPORT ARE DEFINITIVE. APPRA IVE. 50X1-HUM



1. construction work is under way to enlarge the military zone on Hvar (Lesina) Island. A group of 7 or 8 military guards were housed in the fish pickling factory. Near the factory 4 or 5 large crates (approximately 2.50 x 1 x 0.75 meters in size) with undetermined contents were observed. the Yugoslav Government is permitting and facilitating the removal of the local civilian population which formerly numbered about 1,000; in November there were only about 250 left, most of whom were fisherman. 50X1-HUM

2. a panoramic photograph of the Hvar Island military installation as viewed from the sea. One high (90-100 meters) antenna mast, a truck road, and several masonry buildings are visible in the photograph. 50X1-HUM

Distribution of Attachment 1 photograph with legend, in duplicate) 50X1-HUM



CONFIDENTIAL
NO FOREIGN DISSEM

50X1-HUM

STATE	X	ARMY	X	NAVY	X	AIR	X	NSA	X	OCR	X	DIA	X	-AID-
-------	---	------	---	------	---	-----	---	-----	---	-----	---	-----	---	-------

(Note: Washington distribution indicated by "X"; Field distribution by "#".)

INFORMATION REPORT INFORMATION REPORT

Page Denied

50X1-HUM

Declassified in Part - Sanitized Copy Approved for Release

2013/07/16 : CIA-RDP80T00246A066400230002-8

- 1 - Antenna; estimated height 90-100 meters; supported by 8 guy-lines, 4 of which are attached at about 1/4 of the height of the antenna and the others at about 3/4 of the antenna height;
- 2 - Masonry structure about 2 meters high; alongside there is a radar with a parabolic antenna, previously reported
- 3 - Old castle
- 4 - Truck road
- 5 - Two sheds [redacted] for military
- 6 - A 3-story masonry building [redacted] to be used for military purposes [redacted]

50X1-HUM

Declassified in Part - Sanitized Copy Approved for Release ag.

2013/07/16 : CIA-RDP80T00246A066400230002-8

NC 1

Declassified in Part - Sanitized Copy Approved for Release 2013/07/16 :
CIA-RDP80T00246A066400230002-8



Declassified in Part - Sanitized Copy Approved for Release 2013/07/16 :
CIA-RDP80T00246A066400230002-8

50X1-HUM


50X1-HUM

YUGOSLAVIA HRVATSKA HVAR, OSTRVO 43 07 N 16 45 E
3-OLD CASTLE; 4-TRUCK ROAD; 5-PROBABLE MILITARY SHEDS; 6 MILITARY BUILDING.
PART 2 OF 3 PART PAN.

CONFIDENTIAL/NO FOREIGN DISSEM

50X1-HUM

Declassified in Part - Sanitized Copy Approved for Release 2013/07/16 :
CIA-RDP80T00246A066400230002-8



Declassified in Part - Sanitized Copy Approved for Release 2013/07/16 :
CIA-RDP80T00246A066400230002-8

50X1-HUM

YUGOSLAVIA HRVATSKA HVAR, OSTRVO 43 07 N 16° E
1-ANTENNA; 2-BUILDING. PART 1 OF 3 PART PAN.

50X1-HUM

[Redacted]


CONFIDENTIAL/NO FOREIGN DISSEM

[Redacted]

[Redacted]

50X1-HUM

Declassified in Part - Sanitized Copy Approved for Release
2013/07/16 : CIA-RDP80T00246A066400230002-8



Declassified in Part - Sanitized Copy Approved for Release
2013/07/16 : CIA-RDP80T00246A066400230002-8



YUGOSLAVIA HRVATSKA HVAR, OSTRVO 43 07 N 16 45 E

PART 3 OF 3 PART PAN.

[Redacted] CONFIDENTIAL/NO FOREIGN DISSEM [Redacted]

50X1-HUM

50X1-HUM

Declassified in Part - Sanitized Copy Approved for Release 2013/07/16 :
CIA-RDP80T00246A066400230002-8



Declassified in Part - Sanitized Copy Approved for Release 2013/07/16 :
CIA-RDP80T00246A066400230002-8