

Ref.

INFORMATION REPORT INFORMATION REPORT

CENTRAL INTELLIGENCE AGENCY

This material contains information affecting the National Defense of the United States within the meaning of the Espionage Laws, Title 18, U.S.C. Secs. 793 and 794, the transmission or revelation of which in any manner to an unauthorized person is prohibited by law.

S-E-C-R-E-T

50X1-HUM

COUNTRY	Rumania	REPORT	
SUBJECT	Town Plans of Turnu Severin and Vatra Dornei	DATE DISTR.	31 October 1960
		NO. PAGES	1
		REFERENCES	RD

DATE OF INFO.		50X1-HUM
PLACE & DATE ACQ.		50X1-HUM

THIS IS UNEVALUATED INFORMATION. SOURCE GRADINGS ARE DEFINITIVE. APPRAISAL OF CONTENT IS TENTATIVE.

two reports containing

the following:

- a. Miscellaneous information on Turnu Severin, a district capital in Rumania. The reports includes a legend keyed to a town plan showing the location of various industrial, municipal and Party installations and institutions. Also included is a list of the Party and municipal officials of Turnu Severin.
- b. Miscellaneous information on Vatra Dornei which includes a legend keyed to a sketch of the town. Included in the report is information on industrial establishments, military objectives, street changes, Party and municipal institutions and medical establishments.

50X1-HUM

S-E-C-R-E-T

ACIC

WF

50X1-HUM

5
4
3
2
1

STATE	<input checked="" type="checkbox"/>	ARMY	<input checked="" type="checkbox"/>	NAVY	<input checked="" type="checkbox"/>	AIR	<input checked="" type="checkbox"/>	NSA	<input checked="" type="checkbox"/>	OCR				
(Note: Washington distribution indicated by "X"; Field distribution by "#")														

INFORMATION REPORT INFORMATION REPORT

ATCH A

1. **TURNU SEVERIN** is a district capital (**RESEDINTA DE RAION**) and is located in the province (**REGIUNE**) of **CRAIOVA**. It has a permanent population of about 34,000 and another 5,000-6,000 commute daily to work in the city. Austrians who came to town about 50 years ago in order to work on the construction of the shipyards constitute approximately 10 per cent of the population, Macedonians and Bulgarians make up another 2 per cent each, and the others are Rumanians. The population in 1940 was only around 22,000-23,000, the growth since then being due primarily to two reasons:
 - a. The general movement from rural areas to urban centres caused by the government's agricultural policies as a result of which many farmers went to the cities to seek new employment;
 - b. The expansion of the local shipyards and the erection of the meat processing plant.

2. Following are changes in street names:

<u>Former Name</u>	<u>New Name</u>
STRADA TRAIAN	STRADA I. V. STALIN
STRADA DECEBAL	STRADA V. I. LENIN
BULEVARDUL CAROL	BULEVARDUL REPUBLICII
?	PARCUL KARL MARX
STRADA PRIMAVERII	STRADA I. C. FRIMU
STRADA UNIRII	STRADA VASILE ROAITA
PIATA RADU NEGRU	PIATA 23 AUGUST
STRADA REGALA	STRADA GHEORGHE COSBUC
?	STRADA DOBROGEANU GHEORGE REA
?	STRADA 23 AUGUST
/?	STRADA ILIE PINTILIE

./.

50X1-HUM

3. **Public Institutions:** (The numbers in brackets are those of the objectives in Appendix II):
- a. The municipal council (**SFATUL POPULAR ORASENESCU**) is located in the former **PRIMARIA** building on the corner of **I. V. STALIN** and **KARL MARX**. The building is approximately 50 m. long and 10 m. wide (No. 39).
 - b. The income tax office (**SECTIA FINANCIARA**) is in the same building as the Municipal Council (No. 39).
 - c. The district council (**SFATUL POPULAR RAIONAL**) is on the left side of **BULEVARDUL REPUBLICII** when going to **ORSOVA** on the corner of **ILIE PINTILIE**, in a 200 by 100 m. building which replaced the old income tax building that was bombed out during World War II (No. 40).
 - d. The **SECURITATE** is located on the right side of **STRADA NICOLAE BALCESCU** and immediately after the statue of Professor **COSTESCU** when walking to **BULEVARDUL REPUBLICII**, in a very large three-storey building that borders on both **V. I. LENIN** and **CEZAR Streets**. (No. 51) (Prof. **COSTESCU** was a wealthy landowner who made large donations to various municipal institutions, in recognition of which the municipality began erecting a statue in his honour. The Communists came to power before the statue was completed and it remains unfinished to this day).
 - e. The district and city Militia HQ's are housed in a former private residence, two storeys high, about 60 m. long and 20 m. wide, on the right side of **STRADA I. V. STALIN** when coming from downtown. (No. 52).
 - f. The city and district courts, the prosecutor, the notary public and the Collective Office for Legal Counsel are located on the left side of **BULEVARDUL REPUBLICII**, in the first building after the public park. Previously, only the courts and the prosecutor were housed there. (No. 53).
 - g. The prison has remained on its former site on a side-street that begins at **I. V. STALIN** and **V. I. LENIN Streets** (No. 54).
4. **Party, UTM and Trade Union Institutions.**
- a. The city and district Party committee offices are located in a very large former private residence of four storeys in **PARCUL KARL MARX** near the State Bank (No. 43).
 - b. The UTM city and district committee offices are located in the middle of **BULEVARDUL REPUBLICII** on the right side of the street when travelling towards **ORSOVA** (No. 44).
 - c. The district trade union council (**CONSILIUL SINDICAL RAIONAL**) occupies the second floor of a two-storey

./.

50X1-HUM

SECRET

50X1-HUM

building on the right side of STRADA L. V. STALIN when going downtown. The groundfloor consists of shops (No. 49)

5. Banks:

- a. The State Bank (BANCA DE STAT) is located on the second floor of the former National Bank (BANCA NATIONALA), a building about 40 m. long and 20 m. wide (No. 41)
- b. The Agricultural Bank and the Investments Bank are located on the groundfloor of the a/m building (No. 41)
- c. The Savings Bank (C. E. C.) is located on STRADA L. V. STALIN between CEZAR and 23 AUGUST Streets (No. 42).

6. Tele-Communications, etc.:

- a. The central post office, the telegraph office and the telephone exchange occupy the five-storey building on PARCUL KARL MARX which formerly housed the Commercial Bank (BANCA COMERCIALA) (No. 55). The city's telephone equipment is semi-automatic and the numbers consist of three digits. Inter-urban telephone connections usually take a long time to complete.
- b. The amplifier station (STATIA DE RADIOFICARE) is on BULEVARDUL REPUBLICII, two houses past the UTM offices when going to ORSOVA. (No. 56) (Location of the jamming-station unknown).

7. Military Objectives:

- a. The military commissariat (COMISARIATUL MILITAR) is in a small, two-storey former private residence on the right side of BULEVARDUL REPUBLICII when going downtown, near the TRAIAN secondary school. (No. 59).
- b. The fire brigade is still at its former site on the right side of STRADA VASILE ALECSANDRI, after STRADA ADRIAN when coming from down-town. It consists of 50-60 men and is equipped with four fire-trucks (No. 58).
- c. The Garrison HQ and a regiment of Frontier Guards (REGIMENT DE GRANICERI) occupy a number of barracks north of the road leading to CRAIOVA. (No. 60).
- d. An artillery regiment (REGIMENT DE ARTILERIE) is camped in barracks in the western part of the city, north of the landing field (No. 61)
- e. An atomic air-raid shelter is located on the left side of STRADA STEFAN CEL MARE when coming from downtown, opposite the Orthodox Church cemetery. It was built around 1957 and is surrounded by a wooden fence about 4 m. high and topped with another 0.5 m. of barbed-wire (No. 62).

./.

SECRET

50X1-HUM

50X1-HUM

- f. Another shelter is located somewhere on the grounds of the former Shipyard No. 1. (Exact location unknown).

8. Industries

- a. The shipyards (SANTIERUL NAVAL) of TURNU SEVERIN consist of the former Shipyards No. 1 (No. 29) and No. 2 (No. 33) and two shipyards in ORSOVA and the village of OLTENITA which were built after World War II. At the same time, the former Shipyards No. 2 and No. 2 were enlarged, new buildings were added and new equipment was brought there, apparently from EAST GERMANY. No. 1 is approximately 2 km long and No. 2 is about 1.5 km long. They employ around 3,500 employees together. The shipyard builds tugs, tankers and fishing boats and executes repairs. The fishing boats built there can easily be converted into patrol boats for the Militia and the Frontier Guards. Most of the craft built are destined for the USSR. Persons wishing to enter the shipyard must first equip themselves with permits from the Militia and the Frontier Guards.
- b. Several tugs that are anchored by the bank of the DANUBE are equipped to carry out special work on Soviet vessels. Both the crews and the equipment aboard these tugs are from the USSR. (Further details lacking). (No. 31).
- c. The railway workshops (No. 30) are located in the area north of the railway tracks between the passenger railway station and the freight station. They employ about 3,000 workers in the repair of freight cars and locomotives and in the production of 15, 25, and 50 ton freight cars. In March, 1960, the workshops amalgamated with the shipyard to form the TURNU SEVERIN Metal Works (USINELE METALURGICE) and, according to rumour, a large foundry is to be erected there. Details of the production of the new works are lacking.
- d. A refrigeration plant with a capacity of about 100 tons, a hog-farm of approximately 40,000-50,000 hogs and an abattoir that slaughters 1,500 hogs daily were erected, after World War II, in the area bounded by the railroad, the DANUBE and the shipyard. The entire combine is known as the "PRODAIMENT". (M., 32).
- e. The power station and the city water works are located on BULEVARDUL REPUBLICII almost opposite Hospital No. 2 for Adults (No. 97). Since the breakdown of a generator in 1959, the city has been suffering from a severe shortage in electricity. The current is 220 volts AC.
- f. The water-works' pumps are near the former Shipyard No. 2 (No. 34).

SECRET

50X1-HUM

9. **Sea and Air Communications**

- a. The port is used mainly for supplying ships in transit from PASSAU, REGENSBURG, VIENNA, BRATISLAVA, MOHACS and BUDAPEST. It does not handle YUGOSLAV vessels. Pork and lumber are exported through the port. (NO. 38)
- b. A civilian landing field with an earthen runway is located in the western part of the city, north of the road to ORSOVA and south of the artillery regiment's barracks. Two aircraft of the SECURITATE are regularly found there and occasionally aircraft of the Ministry of Health's air service, AVIASAN, use it. (No. 57)

10. **Medical Institutions**

- a. Hospital No. 1 for Adults occupies a number of buildings on the right side of BULEVARDUL REPUBLICII when coming from downtown. It contains all the usual wards. (No. 64)
- b. Hospital No. 2 for Adults and the dispensary are located in the four-storey building in the public park that was formerly the TURISTIC Hotel. (The tourist agency has sued for the return of the building but the outcome of the case is still pending). (No. 63)
- c. The TB Hospital is located on STRADA V. I. LENIN, at the corner of the side-street (name unknown) on which the prison is situated (No. 65).
- d. The Children's Hospital is housed in a single-storey building on STRADA V. I. LENIN, behind the courthouse (NO. 66).
- e. The blood bank is near the children's Hospital (No. 67)

11. **Educational and Cultural Institutions and places of Entertainment**

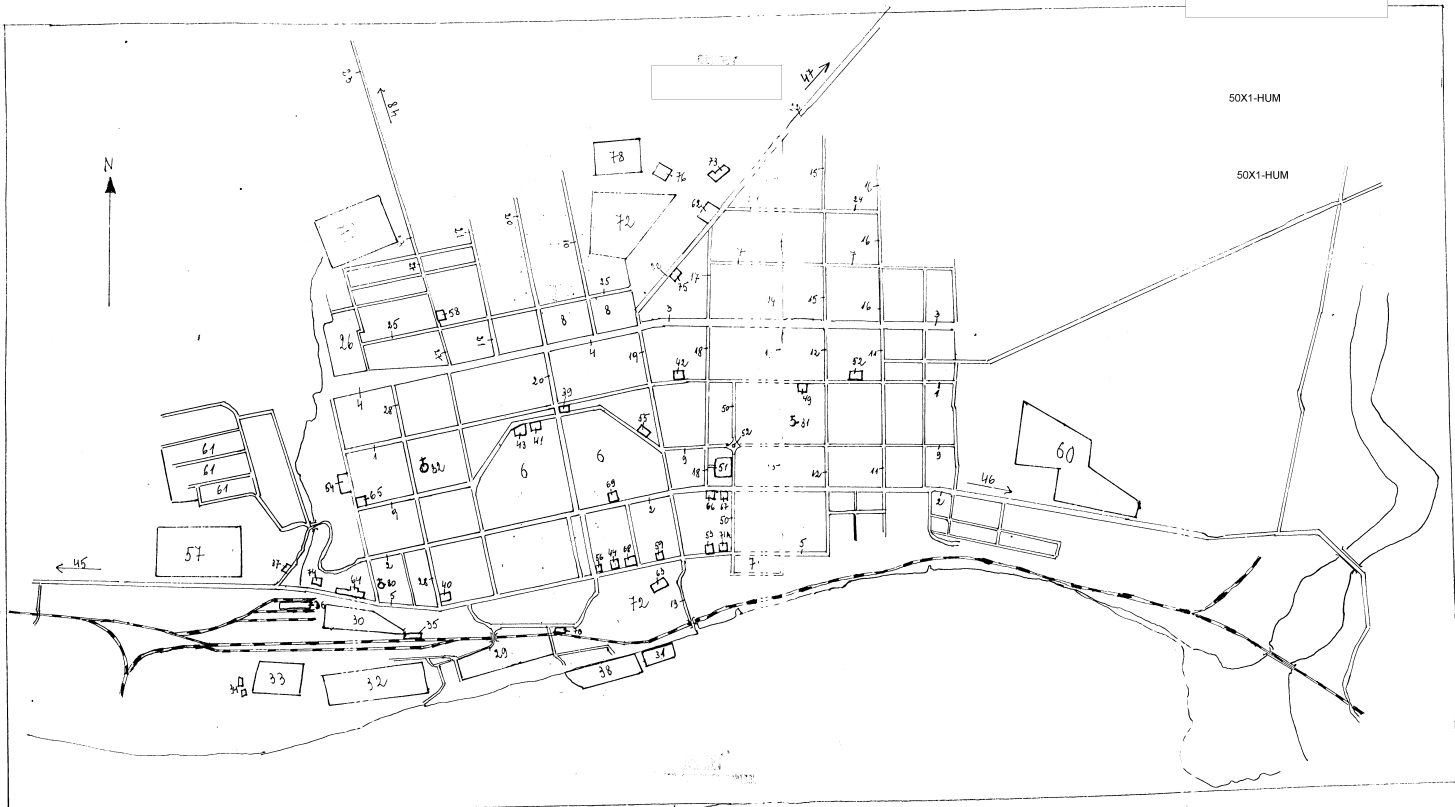
- a. The Palace of Culture (PALATUL CULTURAL) on BULEVARDUL REPUBLICII was completed in 1959 (No. 68). It contains
 - (1) The PROGRESUL Cinema with a seating capacity of 400.
 - (2) The I. G. BIBESCU Library containing approximately 60 000 volumes;
 - (3) The PANAIT ISTRATI Museum;
 - (4) A summer cinema;
 - (5) A gymnasium;
 - (6) A theatre auditorium (still incomplete).
- b. The NAVROM (State Shipping Agency) Cultural Centre

- is in the vicinity of the port (No. 70).
- c. The PATRIA outdoor cinema is in the courtyard of the NAVROM Cultural Centre (No. 70)
 - d. The FLACARA (formerly REGAL) Cinema, with a capacity of 400, is on PARCUL KARL MARX (No. 69).
 - e. There is a cinema on the grounds of the railway workshops.
 - f. The TRAIAN co-educational secondary school still occupies its site on BULEVARDUL REPUBLICII (no. 71) The school's dormitories are in a six-storey building on the same street near the court-house (No. 71A)
 - g. The DECEBAL Museum of History shares its building with the a/m dormitories (No. 71 A)
 - h. The technical secondary school for metallurgy is set back about 150 m. from the left side of STRADA STEFAN CEL MARE when coming from downtown. (No. 73)
 - i. The railway's technical secondary school is on BULEVARDUL REPUBLICII, after Hospital No. 1 for Adults when going to ORSOVA. (No. 74).

12. Railways and Buses:

- a. The new passenger railway station replaces that which was on the same site but was bombed out in World War II. It has approximately 12 tracks. (No. 35)
- b. The freight station is still at its old site (No. 36).
- c. The RATA bus terminal is on the right side of STRADA STEFAN CEL MARE when coming from downtown. (No. 75) Among the inter-urban bus lines are the following:
 - (1) TURNU SEVERIN - NIJUL MARE - CUJMIR;
 - (2) TURNU SEVERIN - BALTA VERDE - IZVOARE - GIRLA MARE,
 - (3) TURNU SEVERIN - BAIJA DE ARAMA.
- d. The city has three urban bus lines:
 - (1) SIMIAN (suburb) - STRADA I. V. STALIN - Hospital No. 1 for Adults - SCHELA CLADOVEI (suburb) and return.
 - (2) BREZITA (suburb) - STRADA VASILE ALECSANDRU - STRADA VASILE ROAITA - STRADA GHEORGHE SINCAL and return.

STEFAN CEL MARE



[Redacted]

50X1-HUM

50X1-HUM



50X1-HUM

1. STRADA I. V. STALIN.
2. STRADA V. I. LENIN
3. STRADA PROGRESUL
4. STRADA VASILE ROAITA
5. BULVARDUL REPUBLICII
6. PARCUL KARL MARX
7. STRADA I. C. FRIMU
8. STRADA AURELIAN
9. STRADA EGALITATI
10. STRADA DESTINUL
11. STRADA MIHAI VITEAZUL (II)
12. STRADA PROVIDENTA
13. STRADA EROII DELA CERNA
14. STRADA CAPITAN PUIU LEPRI
15. STRADA GHEORGHE COSABUC
- 16/ STRADA DOBROGEANU-GHEREA
17. STRADA DIMITRIE CANTEMER
18. STRADA CEZAR
19. STRADA 23 AUGUST.

. / .


SECRET


50X1-HUM

20. **STRADA GHEORGHE SINEAL**
21. **STRADA INDEPENDENTII**
22. **STRADA STEFAN CEL MARE**
23. **STRADA BREZNITEI**
24. **STRADA CONSTANTIN BRINCOVEANU**
25. **STRADA ADRIAN**
26. **PIATA TIRGULUI**
27. **STRADA VASILE ALECSANDRI**
28. **STRADA ILIE PENTILIE**
29. **Former Shipyard No. 1, now part of the TURNU SEVERIN Shipyard.**
30. **Railway workshops.**
31. **Tugs serving as workshops for Soviet ships.**
32. **PRODALIMENT meat processing combine containing a refrigeration plant, an abattoir and a hog-farm**
33. **Former Shipyard No. 2, now part of the TURNU SEVERIN Shipyard.**
34. **Water pumps.**
35. **Railway passenger station.**
36. **Railway freight station.**
37. **Power station and water works.**
38. **Port**
39. **Municipal council and income tax office.**
40. **District council.**
41. **Agricultural, Investments and State Banks.**

SECRET
./.
50X1-HUM



50X1-HUM


42. Savings Bank (C. E. C.)
43. District and city Party committees.
44. District and city UTM committees.
45. To ORSOVA
46. To CRAIOVA
47. For TIRGU-JIU (town)
48. To the BREZNITA-MATORAT forests.
49. District Trade Union Council.
50. STRADA NICOLAE BALCESCU.
51. SECURITATE.
52. District and city Militia.
53. City and district courts, prosecutor, notary public and Collective Office for Legal Counsel.
54. Prison
55. Central post office, telegraph office and telephone exchange.
56. Amplifier station.
57. Civilian landing field
58. Fire brigade.
59. Military commissariat.
60. Frontier Guards barracks and Garrison HQ.
61. Artillery regiment's barracks.
62. Air-raid shelter.
63. Hospital No. 2 for Adults.
64. Hospital No. 1 for Adults.

SECRET

./.

50X1-HUM

65. TB Hospital.
66. Children's Hospital
67. Blood bank.
68. Palace of Culture (partly completed).
69. FLACARA cinema
70. NAVROM Cultural Centre.
71. TRAIAN co-educational secondary school.
72. TRAIAN school's dormitories and the DECEBAL Museum.
72. Public park.
73. Technical secondary school for metallurgy.
74. Technical secondary school for railway employees.
75. RATA bus terminal
76. RATA garages.
77. Orthodox Church cemetery
78. Cemetery.
79. German cemetery
80. GRESESCU Orthodox church
- 81 MAIORESTI Orthodox church
82. German church



50X1-HUM


50X1-HUM

SECRET




50X1-HUM

- 1. CEAUSU, Grigore: [redacted] President of the municipal council since the end of 1959. [redacted] 50X1-HUM




- 2. ALBULET, Ioan: [redacted] Vice-President of the municipal council since around 1955 and its leader in practice. [redacted] 50X1-HUM




- 3. TUTUIANU, Ion: [redacted] President of the district council since approximately 1954. [redacted] 50X1-HUM



- 4. CHIRITU, Ion: [redacted] First secretary of the district Party committee since 1959. [redacted] 50X1-HUM



- 5. DAIESCU, Ion: [redacted] First secretary of the district Party committee from 1954 to 1959. [redacted] 50X1-HUM



- 6. TINTU, Ioan: [redacted] Second secretary of the district Party [redacted]

SECRET



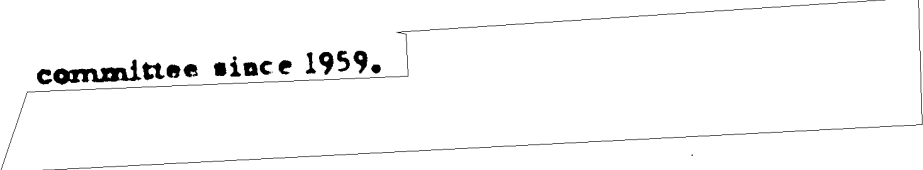
./.

50X1-HUM



50X1-HUM

committee since 1959.



7.

PIRVULESCU, Capitan fnu:
since late 1959.



OC district **SECURITATE**

50X1-HUM


8.

SMATAR, Locotenent Ion:
department of the district



Director of the economic
Militia since about 1956/1957.

50X1-HUM



9.

CIOBAN, Capitan fnu:
beginning of 1959.




OC district Militia since the
beginning of 1959.



50X1-HUM

50X1-HUM



50X1-HUM

ATTACH B.

1. VATRA DOBNEI is a district town in the ~~district~~ province. It is located at about 60 km. from the Soviet frontier.
2. VATRA DOBNEI has a population of about ~~10,000~~, Romanians in its majority.
3. In 1956 population numbered only 10,000 people. The growth of this town is due to the development of the wood, milk and iron mining industries. In 1956 uranium deposits had been discovered in the BROSTENI - CARCORA NEAGRA ~~area~~ (additional details).
4. The following changes of street names are reported:

<u>OLD NAME</u>	<u>NEW NAME</u>
STRADA REGELE NIKAI	STRADA 6 MARTE
STRADA REGELE FERDINAND	STRADA 7 MARE
STRADA REGELE	STRADA 23 AUGUST
STRADA OBORULUI	unchanged
STRADA TRIVULUI	unchanged
STRADA PANGULUI	RESTRANUL I. I. I.
STRADA POSU	unchanged
STRADA CHILIEI	unchanged
STRADA VICILICILOR	unchanged
STRADA Garii	unchanged

The district council (SFACUL POPULAR RAIONAL) -

SECRET

50X1-HUM

SECRET

50X1-HUM

and 50x50x30 m. in size, on the right-hand side of STRADA 7 NOEMBRIE, coming from the central railway station. This building has about 30 rooms. (No.1 on sketch)

- b. The municipal council (SPATUL POPULAR ORANESCU) - in the former town-hall (PRIMARIE), a one-storey building, with about 35 rooms. On the upper floor there is the 300-seat hall of the DONNA cinema. (No. 2 on sketch).
- c. The district law court - as in the past, on the left-hand side of STRADA 7 NOEMBRIE, coming from the central railway station, in a single-storey building about 40x20 m. in size (No.3 on sketch).
- d. The prosecution offices - in a two-storey, former private house, 50x20 m. in size, on STRADA 7 NOEMBRIE. The former owner (PECHT, fnn) was ejected by force from his house.
- e. There is no prison in VATRA DOBRII and convicts are transferred to CIMPU LUNG - SUORAVA.
- f. A railway SECURITATE unit - in a small single-storey building on the right-hand side of BULEVARDUL I.V. STALIN, coming from the town centre. (No. 34 on sketch).
- g. The Militia and SECURITATE offices - since 1958 in the former PALACE Hotel, a three-storey building, whose construction was finished in 1940 and which has been restored after the Militia and SECURITATE moved in. (No.5 on sketch).
- h. The district Party committee - on the left-hand side of STRADA UNIRII, coming from the town centre, next to the former Militia building, in a two-storey former private house, 30x40 m. in size. (No.8 on sketch).
- i. The city Party committee and the Communist Youth centre - in a one-storey, former private house, 30x40 m. in size (No.9 on sketch).
- j. The district trade unions' and forestry workers' trade union offices - on the left-hand side of STRADA 6 MARTIE, coming from STRADA 7 NOEMBRIE, in a one-storey house, 20x30 m. in size. (No. 10 on sketch).
- k. The miners' trade union - on the right-hand side of the continuation of 23 AUGUST Street in the direction of STRADA 7 NOEMBRIE, coming from

SECRET

50X1-HUM

23 AUGUST Street, in a building formerly owned by the Orthodox Church. (No. 11 on sketch).

1. The post and telegraph offices and the telephone exchange - since 1954, on the right-hand side of STRADA 7 NOEMBRIE coming from the main railway station, in an old single-storey building, 25x40 m. in size. (No. 12 on sketch). There are semi-automatic telephones and three-digit telephone numbers in VATRA DORNEI.
6. The following locations of banks in VATRA DORNEI are reported:
 - a. The State Bank - in about seven rooms on the first floor of a building which is adjacent to the District Council. The ground floor is occupied by the offices of the latter (No. 13 on sketch).
 - b. The Investments Bank and the Agricultural Bank - opposite the State Bank, in about five rooms of a single-storey building formerly owned by Dr. IANU ANTELER (No. 14 on sketch).
 - c. The Savings Bank (CEC) - in STRADA 6 MARTIE, between the district trade unions' building and No. 2 State Hotel (No. 15 on sketch).
7. The following locations of military objectives in VATRA DORNEI are reported:
 - a. Military commissariat - in a single-storey building, 30x50 m. in size, which formerly housed the SECURITATE, in a big yard between STRADA 7 NOEMBRIE and STRADA Garii (No. 6 on sketch).
 - b. Fire Brigade barracks - on the left-hand side of STRADA 7 NOEMBRIE, one building before the General Hospital. Three or four automatic fire engines are parked in the yard (No. 3 on sketch).
8. The following locations of hotels in VATRA DORNEI are reported:
 - a. No. 1 State Hotel (HOTELUL DE STAT No.1) - in STRADA 7 NOEMBRIE, in a one-storey building of about 40 rooms which formerly housed a private hotel. (No. 16 on sketch).
 - b. No. 2 State Hotel (formerly "FAUST") - in STRADA 6 MARTIE, past the Savings Bank in the direction of STRADA 7 NOEMBRIE, in a two-storey building (No. 17 on sketch).

./.

- [REDACTED]
9. The following locations of schools are reported:
- a. A co-educational secondary school - in STRADA 7 NOEMBRIE, past the prosecution offices coming from the main railway station, in a three-storey, former private house about 40x50 m. in size (No. 18 on sketch).
 - b. The secondary school for dairy industry technicians (SCOALA MEDIE TEHNICA DE PRODUSE LACTATE) - at the end of BULEVARDUL I.V. STALIN, on the right-hand side coming from the town centre (No. 19 on sketch).
10. The following locations of theatres and cinemas are reported:
- a. The HERNARD ANDREI Cinema - on STRADA CHILIEI, on the ground-floor of a one-storey building, which houses on its first floor a "Culture House" and which was built by SOVROM-CONSTRUCTIE. The hall has 800 seats (No. 20 on sketch).
 - b. A "Culture House", where theatre performances will also take place, is being built on the grounds between 7 NOEMBRIE, JARII and 6 MARTIE Streets. The building is planned to be about 40x60 in size and to have one storey.
 - c. The Casino - at the beginning of BULEVARDUL I. V. STALIN on the left-hand side coming from the town centre. Films and plays are performed sometimes there. (No. 22 on sketch).
11. The following locations of medical institutions in VATRA DORNEI are reported:
- a. The General State Hospital (SPITALUL UNIFICAT DE STAT), including a maternity ward - in the former TRAIAN Hotel, a large, three-storey building (No. 23 on sketch).
 - b. The Infectious Diseases' Hospital (SPITALUL DE IZOLARE) - in the north-eastern part of the town, on the right-hand side of the road leading to IACOBENI (No. 24 on sketch).
- The following locations of medical institutions in A. BIANI (a large town, situated in the mountainous area between IZBIRANA and GOSUNI villages).
- a. The following locations of medical institutions on the right-hand

50X1-HUM

side of STRADA 7 NOEMBRIE, coming from the main railway station, in a single-storey, former private house, 10x20 m. in size (No. 25 on sketch)

- a. The dispensary for adults - near the BAI railway station, in a two-storey, former private house (No. 26 on sketch).
12. The power station is located south of the military commissariat and north of the railway line VATRA DORNEI - FLORENI (No. 27 on sketch). This is a small plant which does not meet all local needs. Electricity is also supplied by the power station of the BERNARD ANDREI Factory and another large power plant is being built in IACOBENI (no details). There have been no electricity cuts in VATRA DORNEI for some time.
 13. The water works is located outside the town, at "MOARA DRACULUI".
 14. There are two railway stations in VATRA DORNEI:
 - a. The main railway station (GARA MARE), located on the left-hand side of STRADA 7 NOEMBRIE coming from IACOBENI (No. 28 on sketch).
 - b. A railway station for passengers to the bathing beaches (GARA BAI), located in the town centre, in the middle of STRADA SARII (No. 27 on sketch).
 15. Following are locations of industrial plants in VATRA DORNEI:
 - a. The Mining Company offices (INTREPRINDERILE MINIERE) - next to the Miners' Trade Union offices, on the right-hand side of the continuation of STRADA 23 AUGUST, going towards STRADA 7 NOEMBRIE (No. 30 on sketch).
 - b. The BERNARD ANDREI sawmill and box factory - on the banks of the BISTRITA river, on the right-hand side of STRADA CHILIEI, coming from the town centre. About 300 workers are employed there in two shifts. The plant was built in 1952 (No. 29 on sketch).
 - c. The LACTOZA milk powder, cheese and glucose factory - at the beginning of STRADA ROSU, on its right-hand side, coming from BULEVARDUL I.V. STALIN (No. 31 on sketch).
 - d. The FORESTA Sawmill - outside the town, opposite the confluence of the PURN and BISTRITA Rivers; employs 250 workers (No. 32 on sketch).

SECRET


50X1-HUM


16. The following information on public transport in VATRA DORNEI is reported:
- a. The RATA Bus Station is located on the right-hand side of STRADA GARII, just before it meets STRADA 7 NOEMBRIE (No. 25 on sketch).
 - b. The following bus lines from VATRA DORNEI are reported:
 - (1). VATRA DORNEI - BISTRITA (68 km.; four hours) at 6.00 a.m. and at 02.00 p.m.
 - (2). VATRA DORNEI - CIRLIBAB, twice daily.
 - (3). VATRA DORNEI - BROSTENI, once daily.
 - (4). VATRA DORNEI - VISIUL DE SUS.
17. A large underground ammunition store is located about 5 km. from VATRA DORNEI, opposite the ANGESTRU railway station. The store is built into the mountain opposite the railway station. Small houses serving as billets for the soldiers guarding the installation are about 100 m. away from the railway station. A spur connects the store with the latter. (No additional details.)

50X1-HUM

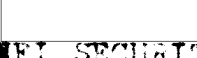


50X1-HUM



- 5. AVRUKUTOAIE, Ion:  Secretary of the district prosecution office and Party cell secretary at the latter and th law court in VAIRA DORNEI since 1954 approximately. 50X1-HUM



- 6. LUPU, Captain Ion:  Deputy commander of the VAIRA DORNEI SECURITATE since February or March 1958.



50X1-HUM

[Redacted]

[Redacted]

50X1-HUM

50X1-HUM

Subject: [Redacted]

50X1-HUM

50X1-HUM

- 1. POPESCU, Ioan: [Redacted] President of the law court in VATRA DORNEI since 1958. During 1956-1958 he was acting deputy to the Court president and before this, judge in the same town.

[Redacted]

[Redacted]

50X1-HUM

- 2. IANOVICI, Inu: [Redacted] President of the law court from 1952 to 1956. At present employed in the Notary Public's office in CIMPU LUNG.

[Redacted]

50X1-HUM

- 3. VACARIUC, Inu: [Redacted] VATRA DORNEI district chief prosecutor from 1952 to 1957, since then in the same function at FALTICENI.

[Redacted]

[Redacted]

- 4. IVANCOV, Inu: [Redacted] VATRA DORNEI district chief prosecutor during 1957-1958. Was transferred

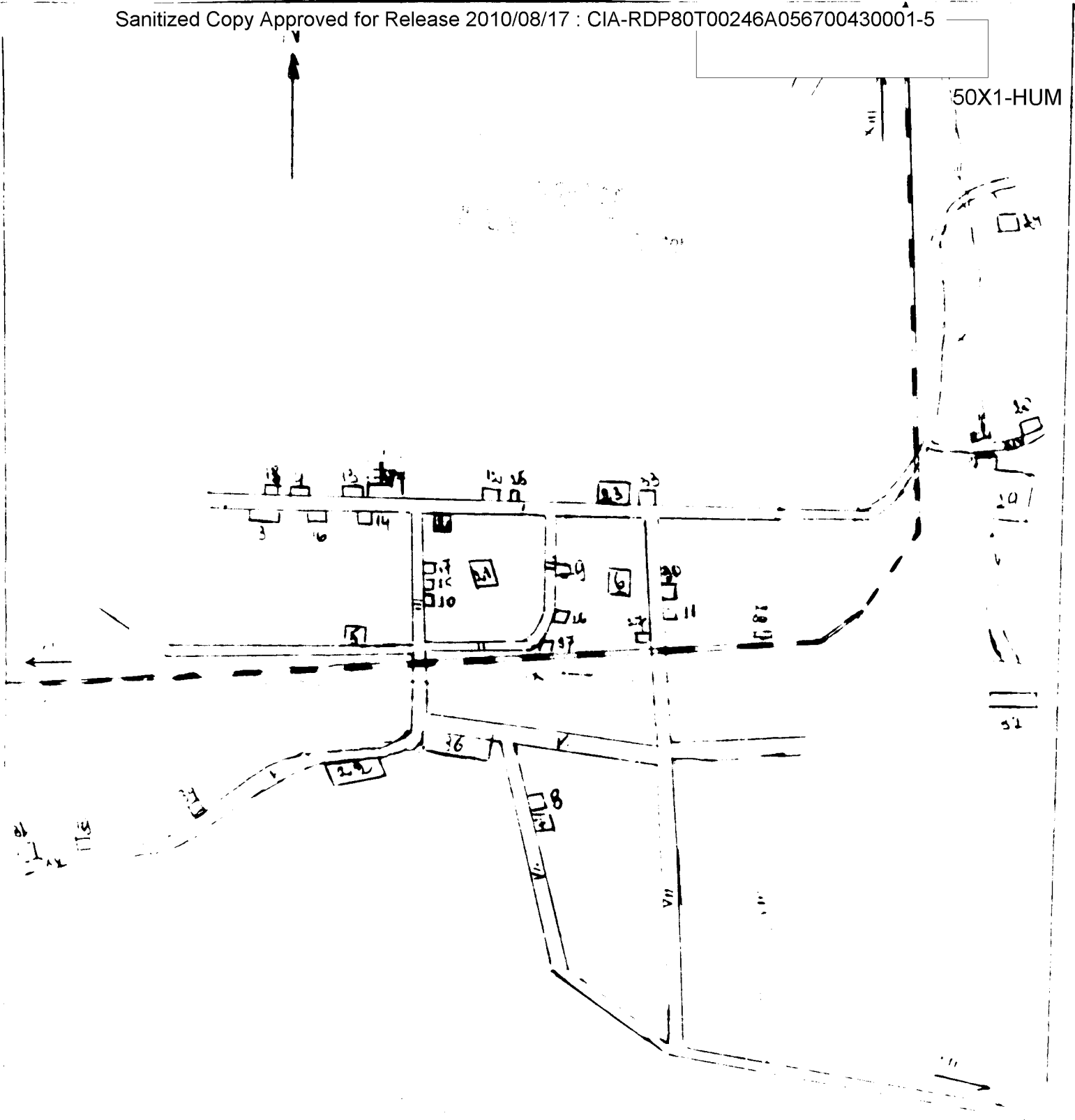
[Redacted]

actor-interrogator

50X1-HUM

50X1-HUM

./.



50X1-HUM

- subject
- I. STRADA 7 NOEMBRIE.
 - II. STRADA Garii.
 - III. STRADA 6 MARTIE
 - IV. BULEVARDUL I.V. STALIN.
 - V. STRADA OBOGULUI.
 - VI. STRADA UNIRII.
 - VII. STRADA 23 AUGUST.
 - VIII. STRADA VICILICILOR.
 - IX. River PUMN.
 - X. River BISTRITA.
 - LI. To FLORENI.
 - XII. To PALTINIS.
 - XIII. To IACOBENI.
 - XIV. STRADA CHILIEI.
 - XV. STRADA ROSU.
1. The District Council.
 2. Municipal Council.
 3. Law court.
 4. Prosecution offices.

SECRET

50X1-HUM

5. Militia and SECURITY forces.
6. Military commissariat.
7. Rest House.
8. District Party committee.
9. City Party committee.
10. District trade unions' and forestry workers' trade union offices.
11. Miners' trade union.
12. Post and telegraph offices and telegrams exchange.
13. State Bank.
14. Agricultural bank and investment bank.
15. Savings bank.
16. No.1 State Hotel.
17. No.2 State Hotel.
18. Co-educational secondary school.
19. Technical school for dairy industry technicians.
20. BERNARD ANIKKI Cinema.
21. "Culture House" (under construction).
22. CASINO.
23. State General Hospital.
24. Hospital for contagious diseases.
25. Children's dispensary.
26. Adults' dispensary.
27. Pe

50X1-HUM

SECRET

SECRET

28. Main railway station.
29. BERNARD ANIBBI Sawmill Workshop.
30. Mining company offices.
31. LACTOIA factory.
32. FORESTA factory.
33. Fire Brigade station.
34. Railway SECURITATE.
35. "RATA" bus station.
36. Public bath.
37. Small railway station (RAI).

50X1-HUM

SECRET