

CCB

# INFORMATION REPORT INFORMATION REPORT

## CENTRAL INTELLIGENCE AGENCY

This material contains information affecting the National Defense of the United States within the meaning of the Espionage Laws, Title 18, U.S.C. Secs. 793 and 794, the transmission or revelation of which in any manner to an unauthorized person is prohibited by law.

C-O-N-F-I-D-E-N-T-I-A-L

25X1

COUNTRY **Poland**

REPORT

SUBJECT **Miscellaneous Military Installations in Poland**

DATE DISTR. **26 SEP 1958**

NO. PAGES **1**

REFERENCES **RD**

DATE OF INFO.

**PROCESSING COPY**

25X1

PLACE & DATE ACQ.

SOURCE EVALUATIONS ARE DEFINITIVE. APPRAISAL OF CONTENT IS TENTATIVE.

25X1

1.  a report containing fragmentary information on the following Polish military installations: an unidentified restricted area on the Wislana Mierzeja Peninsula, a Border Guard (WOP) installation and radio station in Ustronie Morskie, a WOP installation and military hospital and sanitarium in Zakopane, an unidentified Internal Security Corps (KBW) installation in Tomice, and a summer training area in Suchatowka.

25X1

2.

ARMY review completed.

16

C-O-N-F-I-D-E-N-T-I-A-L

STATE	ARMY	#x NAVY	AIR	#x FBI	AEC				
-------	------	---------	-----	--------	-----	--	--	--	--

(Note: Washington distribution indicated by "X"; Field distribution by "#".)

# INFORMATION REPORT INFORMATION REPORT



CONFIDENTIAL

25X1

THIS IS UNEVALUATED, ADVANCE INFORMATION



25X1



POLISH MILITARY INSTALLATIONS (C)

**Summary:** This report contains information regarding six military installations in Poland. It includes the pinpoint locations and related data of the following installations: an unidentified restricted area on the Mierzeja Wislana Peninsula, a WOP installation and Radio Station in USTRONIE MORSKIE, a Polish Border Guard (Wojska Ochrony Pogranicza-WOP) installation and Military Hospital and Sanitarium in ZAKOPANE, an unidentified Internal Security Corps (Korpus Bezpieczenstwa Wewnetrznego-KBW) installation in TOMICE, and a Summer Training Area in SUCHATOWKA.

25X1




CONFIDENTIAL

**Page Denied**

CONFIDENTIAL

-2-



POLISH MILITARY INSTALLATIONS (C)

25X1

Introduction



25X1


The following is a list of locations referred to in this report with geographical and UTM coordinates.

<u>Location</u>	<u>Geographic Coordinates</u>	<u>UTM Coordinates</u>
LYSICA (KAHLBERG)	N54-23, E19-27	CF-9927
SUCHATOWKA	N52-55, E18-29	CD-3165
TOMICE	N49-54, E19-29	CA-9129
TORUN	N53-01, E18-36	CD-4077
USTRONIE MORSKIE (HENKENHAGEN)	N54-12, E15-44	WA-5008
WADOWICE	N49-53, E19-29	CA-9227
ZAKOPANE	N49-18, E19-58	DV-2462
ZATOR	N49-59, E19-27	CA-8839

1. Unidentified Restricted Area

This area was located on the Mierzeja Wislana Peninsula at coordinates UTM DF-0129 (see Annex A for pinpoint location). It was approximately two kilometers northeast of LYSICA. There were no visible barriers

25X1



two or three times this was a coastal artillery installation  
artillery fire during the early morning hours.

2. Unidentified WOP Installation and Radio Station

The Polish Border Guard (Wojska Ochrony Pogranicza-WOP) installation was located in USTRONIE MORSKIE at coordinates UTM WA-487078 (see Annex B for pinpoint location). The installation consisted of several pre-WW II villas

25X1

approximately 100 WOP personnel were stationed at this installation and their mission was to patrol the coastline in that area.

A Radio Station, which consisted of two wooden buildings of unknown specifications and one single pole antenna approximately 15 m high, was located at coordinates UTM WA-496077. this was a WOP Radio Station.

25X1



CONFIDENTIAL

CONFIDENTIAL

-3-

25X1

There were no visible barriers around either of these installations.

### 3. Unidentified WOP Installation, Military Hospital and Sanitarium

The unidentified WOP installation was located on Ulica Krupowki in ZAKOPANE (see Annex C for pinpoint location). It consisted of an old villa-type building, 15 x 15 x 15 m, two stories high, constructed of red brick with a gray stucco finish, and a slanted tin roof. The building was surrounded by a wire mesh fence 2.5 m high. The only entrance to the installation was located on Ulica Krupowki.

25X1

The unidentified Military Hospital and Sanitarium was located on the western outskirts of ZAKOPANE. It consisted of three or four villa-type dwellings. [redacted]

[redacted] it was a Ministry of National Defense Hospital (Szpital MONu) and [redacted] military tubercular cases were confined there.

25X1

### 4. Unidentified KBW Installation

This installation was located in the village of TOMICE at coordinates UTM CA-912289 on the county road between ZATOR and WADOWICE (see Annex D for pinpoint location). [redacted] troops of an unidentified Independent Internal Security Corps (Korpus Bezpieczenstwa Wewnetrznego-KBW) Battalion (Samozdzielny Bataljon KBW) were billeted at this installation.

25X1

The installation consisted of one quadrangular-shaped, three-story building, 80 x 80 x 11 m, which was constructed of red brick with a gray stucco finish and a slanted, gray slate roof. The entire installation was surrounded by a wire mesh fence mounted on a concrete base. The over-all height of the fence was 2.5 m.

[redacted] one entrance to the installation [redacted] bordered on the ZATOR-WADOWICE county road. The gate consisted of a single section of wire mesh 2.5 m high and 3.5 m wide. [redacted] two guards stationed at the entrance. Aside from their regular military uniform, they wore mountaineers' hats with feathers and capes, which [redacted] were only worn by original mountaineer units (Gorskie Jednostki).

25X1

### 5. Summer Training Area of the 37th Artillery Brigade

This training area was located between the village of SUCHATOWKA and the city of TORUN. [redacted] this was a well known pre-WW II maneuver area for the Polish Artillery. [redacted] there were two unidentified artillery divisions bivouaced in this area while he was there. The entire area was spotted with single-story wooden barracks which housed all regular army personnel while tents were utilized for the billeting of ROTC and Reserve personnel who trained there for periods from 30 to 90 days. [redacted] this area contained several artillery ranges. ( See Annex E for pinpoint location) /

25X1

25X1

CONFIDENTIAL

CONFIDENTIAL

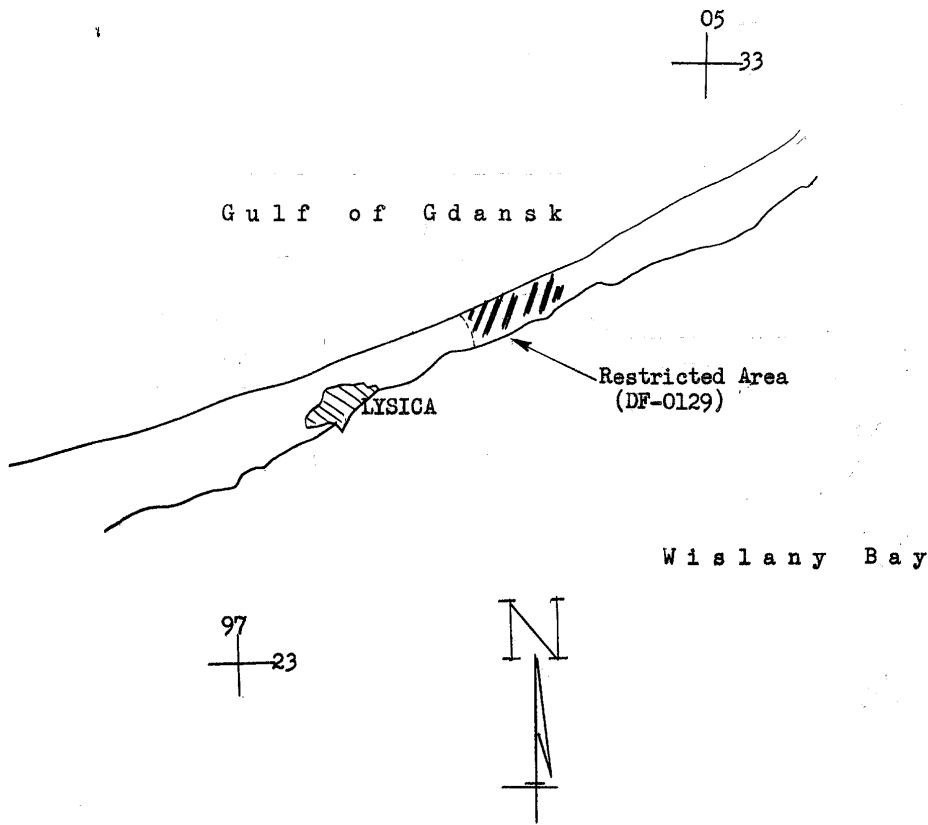
-4-

Annex A

PINPOINT LOCATION OF AN UNIDENTIFIED RESTRICTED AREA LOCATED ON THE MIERZEJA WISLANA PENINSULA

25X1

25X1



Map Reference:

Poland 1:100,000  
BRAUNSBURG

25X1

CONFIDENTIAL

CONFIDENTIAL

-5-

Annex B

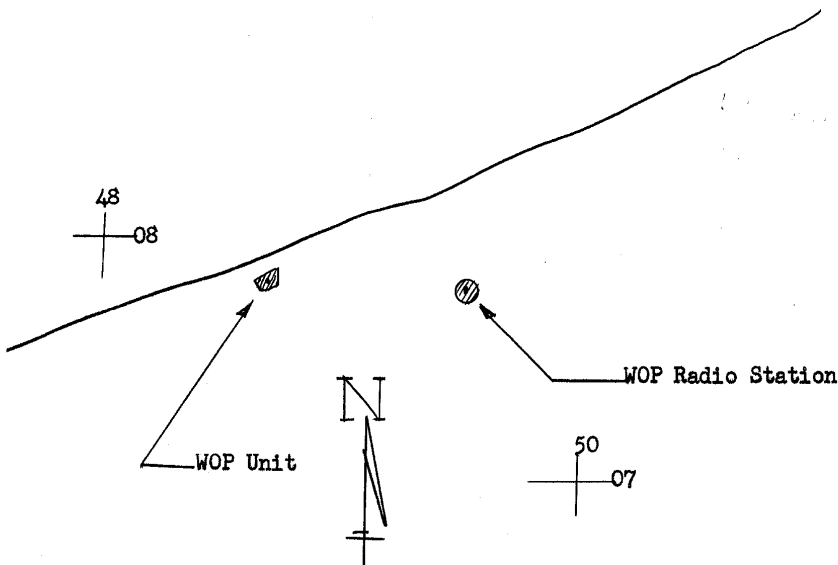
PINPOINT LOCATION OF AN UNIDENTIFIED WOP UNIT AND RADIO STATION IN USTRONIE MORSKIE (HENKENHAGEN)

Map Reference:

LASSEHNE, Germany 1:25,000



25X1



25X1

CONFIDENTIAL

CONFIDENTIAL


-6-

Annex C

PINPOINT LOCATION OF AN UNIDENTIFIED WOP INSTALLATION AND AN UNIDENTIFIED MILITARY HOSPITAL AND SANITARIUM IN ZAKOPANE

Map Reference:

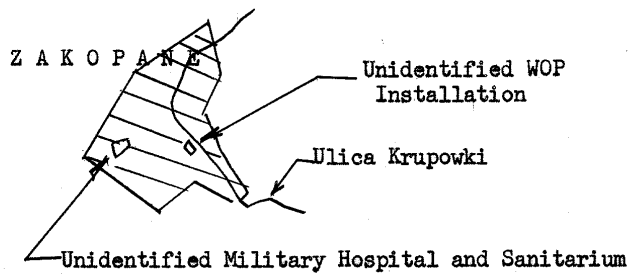
Poland 1:100,000  
NOWY TARG



25X1

30  
+  
65

19  
+  
61




CONFIDENTIAL



CONFIDENTIAL

-7-

Annex D



PINPOINT LOCATION OF AN UNIDENTIFIED KBW BATTALION IN TOMICE

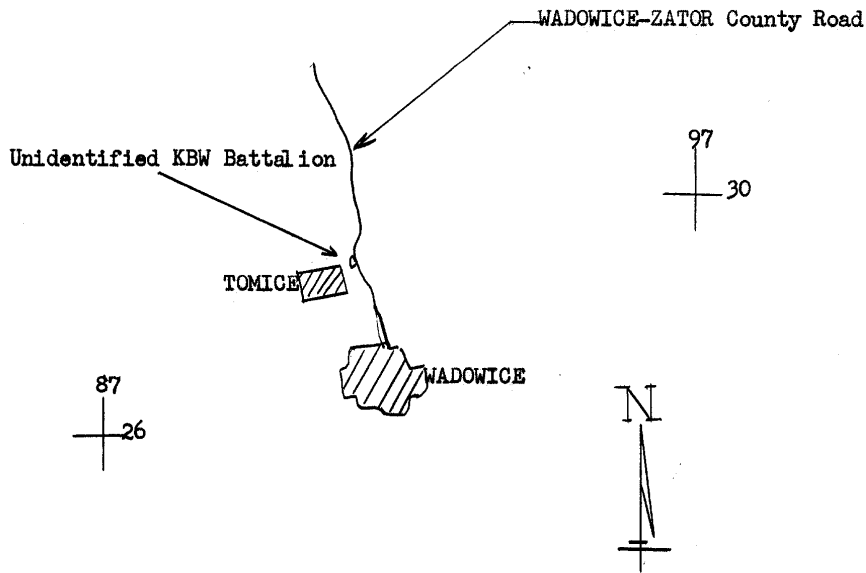
25X1

Map Reference:

Poland 1:100,000  
KRAKOW



25X1



25X1

CONFIDENTIAL

CONFIDENTIAL

-8-

Annex E

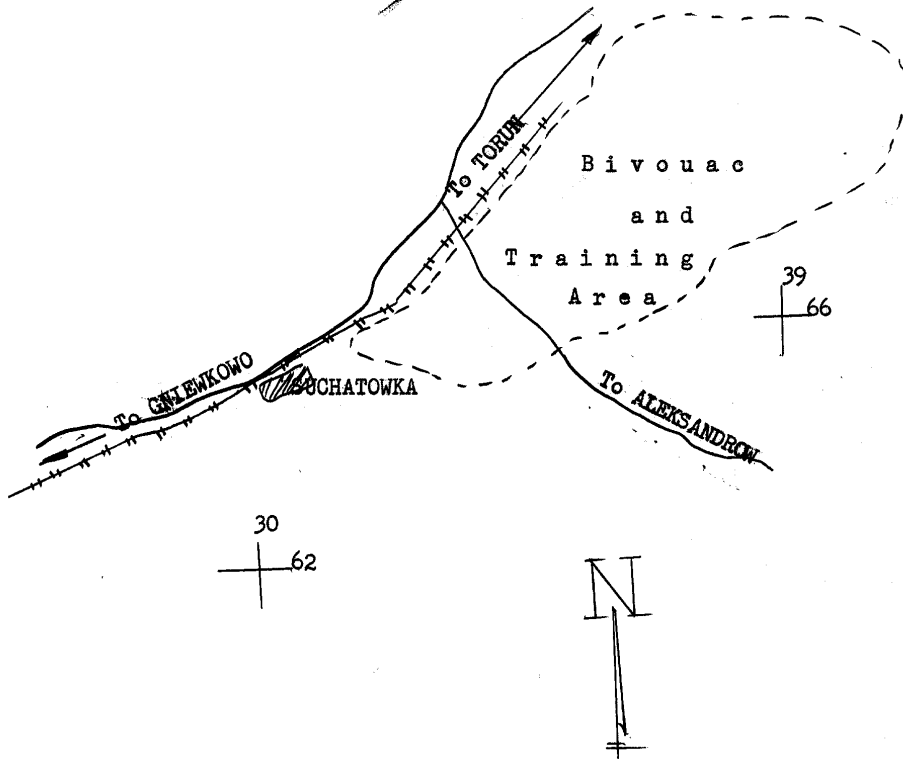
PINPOINT LOCATION OF THE 37TH ARTILLERY BRIGADE'S SUMMER TRAINING AREA IN SUCHATOWKA

25X1

Map Reference:

Poland 1:100,000  
TORUN

25X1



25X1

CONFIDENTIAL