

PROCESSING COPY

INFORMATION REPORT INFORMATION REPORT

CENTRAL INTELLIGENCE AGENCY

This material contains information affecting the National Defense of the United States within the meaning of the Espionage Laws, Title 18, U.S.C. Secs. 793 and 794, the transmission or revelation of which in any manner to an unauthorized person is prohibited by law.

S-E-C-R-E-T

25X1

COUNTRY	USSR (Gulf of Finland)	REPORT	
SUBJECT	Ship Sightings and Port Facilities at Leningrad and Kronshtadt, and Ship Sightings in the Gulf of Finland	DATE DISTR.	5 March 1957
		NO. PAGES	2
		REQUIREMENT NO.	
DATE OF INFO.		REFERENCES	
PLACE & DATE ACQ.			

25X1

25X1

SOURCE EVALUATIONS ARE DEFINITIVE. APPRAISAL OF CONTENT IS TENTATIVE.

reports on ship sightings in the Gulf of Finland and at Leningrad and Kronshtadt, and on port facilities and activities at Leningrad and Kronshtadt

25X1

25X1

Attachments:

1. information on the port of Leningrad, with a sketch of the port area; this report summarizes security measures in the port and states that Soviets showed considerable animosity reportedly as a result radio broadcasts dealing with the Hungarian rebellion. This report also mentions searchlight activity in the Leningrad area. 25X1
2. report on the sighting of submarines leaving Leningrad a fair description of the superstructure of these vessels is given, including mention of a tube which is reported to be a schnorkel; a sketch of the submarines is provided. It is stated in the report that the submarines proceeded without difficulty through ice which stopped a vessel with a displacement of 10,000 tons. 25X1
3. information on the sighting of torpedo boats, mine-sweepers, destroyers, submarines, SVERDLOV-class cruisers, and the OKTYABRSKAYA REVOLIUTSIYA in the Leningrad and Kronshtadt area and Gulf of Finland 25X1
4. report on port facilities at Leningrad, with a sketch. The icebreaker KAPITAN VORONOV was active in the harbor. 25X1

S-E-C-R-E-T

15 JUL 1957

25X1

STATE	X	ARMY	X	NAVY	X	AIR	X	FBI		AEC				
-------	---	------	---	------	---	-----	---	-----	--	-----	--	--	--	--

(Note: Washington distribution indicated by "X"; Field distribution by "#".)

INFORMATION REPORT INFORMATION REPORT

~~S-E-C-R-E-T~~

25X1

- 2 -

5. [redacted] information on sighting of torpedo boats being towed out of Leningrad and a general absence of other naval vessels in the Leningrad area [redacted] a large naval vessel sighted near Hiiumaa Island was sketched. [redacted]

25X1

25X1

~~S-E-C-R-E-T~~

25X1

1. [redacted] 2 Russian submarines passed [redacted] ship. Both [redacted] ship and the submarines were going down the Morskoy canal/LENINGRAD in the direction of the open sea. [redacted] 25X1
2. Description submarines. (See sketch in attachment). [redacted] 25X1

Form: Both ships of the same type. Hull length about 80 meters. [redacted] 25X1  
The conning tower somewhat off-center [redacted], seen from the front [redacted] 25X1

Armament: In front of the conning tower an elevation with twin-guns.  
Special apparatus: Both ships had periscopes out, together with a schnorkel (at least a tube about 20 cm thick with a sort of cap on the top). [redacted] 25X1

Both ships had twin screws, observable by the spray kicked up [redacted] 25X1  
The ships travelled by Kholmstadt at a speed of about 15 to 20 miles. [redacted] 25X1

3. Ice-breaking capacity.

[redacted] travelled behind the submarines, because a layer of ice about 10 cm thick lay on the Morskoy canal.  
The submarines must have tremendous power, because they cut through the ice as if it were cake, every now and then changing off with one another. A ship of 10,000 tons found it impossible to break through the ice. It was about 25 degrees below freezing point. The normal ice-breakers were not yet equipped because the freeze was exceptionally early.


SECRET

[redacted] 25X1



att # 2

25X1



**SECRET**

25X1

A. Nautical data.

*att #4*

1. [redacted] departed from Helsinki, Finland in ballast, via KALBADENGRUND to LENINGRAD Lightvessel.

2. [redacted] at anchor at the Leningrad Lightvessel. [redacted] Already present were: 1 Russian, 1 Polish, 1 [redacted], 4 German, and 1 [redacted] ship.

25X1

25X1

3. [redacted] At 2200 hours, moored in the wood harbor/Leningrad (point 1).

4. Cast off [redacted] In the NW part of the Morskoy canal a convoy formation was again gotten together. The convoy was brought out by the ice-breaker "Captain Voronov".

25X1

5. This ice-breaker has a power of 10,000 h.p., and was delivered ~~in~~ last year [redacted]

25X1

**SECRET**

25X1

**SECRET**

25X1

B. Military data.

[Redacted]

*add #4*


While passing the islands of Someri and Hogland (Liursaari), ship [Redacted] was illuminated by searchlights emplaced on these islands.

25X1

C. Harbor installations, etc.

25X1

See sketch and sketch key in attachment.




25X1

SKETCH KEY

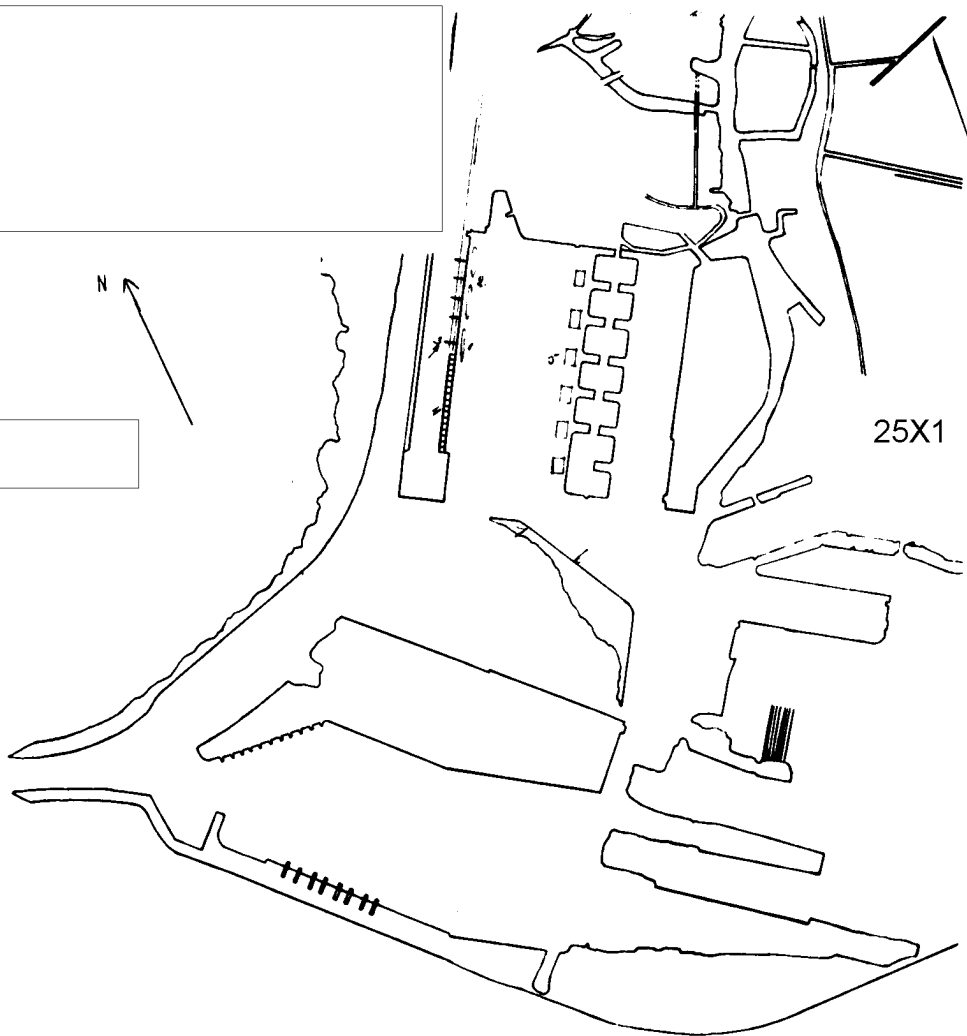
- 1. Berth of [Redacted] ship. 25X1
- 2. Berths of [Redacted] coasters [Redacted]
- 3. Five crabs with double track underneath.  
The wood is ~~is~~ transferred with these [Redacted]  
The wharf is of concrete, and lies full of wood destined for export. 25X1  
Sawed wood and round wood [Redacted] 25X1
- 4. Recently renovated portion of wharf.
- 5. Wood rafts.
- 6. Portions of wharf which are being renovated.
- 7. Sand and gravel for renovation of wharves.

**SECRET**

25X1



Att # 4



25X1

25X1

A. Nautical data.

1. [redacted] ship cruised along the Finnish coast toward KROHNSTADT  
and from KLABADEN GRUND in a line toward south point SUURSARI -  
LAVANSAARI bank on Leningrad Lightvessel.  
Then through the Norskoy canal, [redacted]

25X1

25X1

2. The depth soundings in the canal are in agreement with the data of  
the Admiralty Chart.

25X1

**SECRET**

25X1



**SECRET**

*att # 1* 25X1

D. Political data.

25X1

1. The anti-Russian radio speeches held [redacted] on the occasion of the Hungarian uprising were relayed by radio Moscow.

Several inhabitants of Leningrad snarled [redacted] at the crew members, and were definitely in a hostile mood. Especially, the radio speech of Mr. Scheps stirred up bad blood.

25X1

[redacted] 25X1

E. Diverse data.

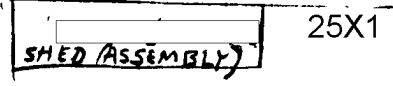
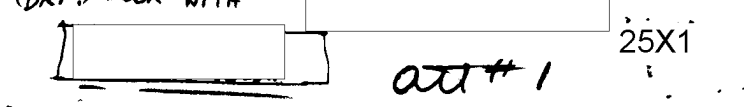
A searchlight is at the position 60 degrees 05' N / 29 degrees 12' 5" E. Also a searchlight at 59 degrees 57' 5" N / 29 degrees 25' 5" E. Both searchlights overlap each other.

25X1

**SECRET**

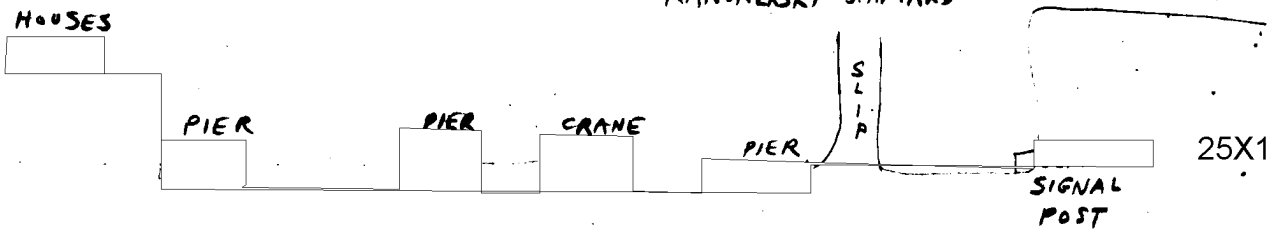
25X1

(ORT) PUCK WITH



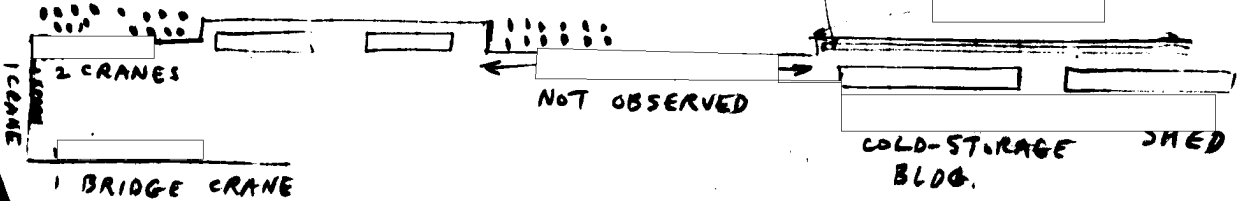
25X1

KANONERSKI SHIPYARD



DEAD-END SINGLE TRACK

7 CRANES



25X1

25X1

25X1

- A. It was especially striking that in the harbor of [REDACTED] LENINGRAD there were no warships observed.

The Gulf of Finland, on the contrary, was chock-full. The fleet had formed a ring, as it were, along the coast from Finland to Kronstadt.

- B. In all, the following warships were observed:

25X1

- a) [REDACTED] in the Gulf of Finland, among others, the following ships:
1. 5 destroyers at anchor by the island SUURSARI. For description of type, see sketch 1.
  2. 8 MTB's in the immediate vicinity of the 5 destroyers. The ships travelled around Suursari and around the 5 destroyers. In type, same as the ex-German R-boats. Hull length about 40 meters. Fore and aft guns of the Bofors type. See sketch 2.
  3. 5 mine sweepers by the island Rödskar. These ships also travelled around the island. For type description, see sketch 3.
  4. 1 submarine about a half mile to the Southwest of the Leningrad lightship. Observer received the command from a signal lamp to anchor. It was too dark for detailed observation.

SECRET

25X1

**SECRET**

A. Fleet movements/Russian naval vessels.

*att #5*

25X1

1. [redacted] a group of 10 MTB's was observed, being pulled by a tugboat in the direction of the Leningrad Lightvessel (gasoline saving?). The group was traveling (blinderen - to armor; to blind, withdraw from sight). 25X1

2. [redacted] the Russian naval base KROHNSTADT/LENINGRAD was passed in daylight. It was striking that with the exception of the "October Revolution", no warships were in this naval harbor. Also, the outer dock was empty. 25X1

3. [redacted] a large warship was passed NW of Dagerort/ Finnish Gulf. Position of [redacted] ship was in the line Kalbadengrund - Glotovi Lightbuoy, course 246 degrees RW [?]. 25X1

The warship was lying at anchor, and illuminated [redacted] ship for 1 minute with a strong searchlight. The warship was passed at a distance of about 500 meters. The warship was [redacted] "withdrawn from sight". 25X1

25X1

Description of warship.

Observation hindered by darkness.

For silhouette, see sketch in attachment.

Presumably 2 smokestacks (1 next to the bridge complex, and 1 in the middle).

Hull length about 200 meters.

**SECRET**

25X1

**SECRET**

25X1

*att #5*

[Redacted]

25X1

**B. Political data.**

25X1

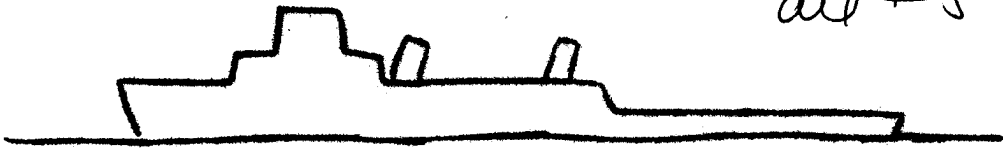
1. Russian broker and ship-broker's clerk asked for foreign reading matter, especially for periodicals [Redacted]

2. Conversational contact with Russians was not possible. They understood no other language, or acted as if they didn't.

25X1

[Redacted]

*att #5*



**SECRET**

25X1

[Redacted]

Sanitized Copy Approved for Release 2010/02/22 : CIA-RDP80T00246A033100070001-6

**Page Denied**

25X1

Sanitized Copy Approved for Release 2010/02/22 : CIA-RDP80T00246A033100070001-6

**SECRET**

out # 3

5. 25 destroyers along the whole coast from [redacted] to Krohnstadt. 25X1  
 at anchor at mutual distances of about 10 miles. [redacted]  
 of a great alarm in connection with a possible atomic attack).  
 Distance of observation was too great for details. 25X1

b) [redacted] the following ships observed: 25X1

6. 1 cruiser, type Sverdlovsk. 25X1  
 The cruiser passed the Leningrad lightship in opposite direction  
 [redacted]  
 Fore and aft, 2 each triple-gun turrets.  
 Much radar equipment in the two masts.

c) [redacted] the following ships: 25X1

7. 2 cruisers, type Sverdlovsk. 25X1  
 Both ships were travelling at night through the Morskoy canal,  
 coming from the city of Leningrad, drawn by tugboats in the  
 direction of the open sea.  
 The tugboats maintained contact only by signal lamps. No  
 whistle signals were exchanged. The ships were not travelling  
 [redacted] blacked-out?. Via radio [redacted] heard that one  
 of the ships was the cruiser Aurora. The radio did not give the  
 destination of the cruisers, but only that they had chosen the  
 sea.  
 The first cruiser left [redacted] The second cruiser [redacted]  
 [redacted] 25X1  
 It was too dark for detailed observation. 25X1

8. 2 submarines, [redacted], respectively, departed 25X1  
 from the harbor of Leningrad [redacted]

9. 1 cruiser, type Sverdlovsk, lying in the outer dock at Krohnstadt.

10. 2 submarines in the Naval basin at Krohnstadt in the place  
 where usually MTB's are lying.

11. 1 cruiser of the type October Revolution, at Krohnstadt, with  
 a training ship behind it.

C. Between Krohnstadt and Leningrad [redacted] no warships observed. 25X1  
 Krohnstadt itself not observable on this date because of thick mist.  
 [redacted] not a single ship at Krohnstadt except 25X1  
 the above-named ships. Only an R-boat departed from the submarine basin  
 in the direction of the Leningrad lightship. [redacted] 25X1

D. No air activity observed or heard.


**SECRET**

photo 7

25X1


[Redacted]

att # 3



[Redacted]

25X1



25X1

[Redacted]

3

