

PROCESSING COPY

001

INFORMATION REPORT INFORMATION REPORT

CENTRAL INTELLIGENCE AGENCY

This material contains information affecting the National Defense of the United States within the meaning of the Espionage Laws, Title 18, U.S.C. Secs. 793 and 794, the transmission or revelation of which in any manner to an unauthorized person is prohibited by law.

S-E-C-R-E-T

COUNTRY	East Germany	REPORT	[REDACTED]	25X1
SUBJECT	Northern Portion of the Zossen-Wuensdorf Area	DATE DISTR.	21 February 1957	
		NO. PAGES	1	
		REQUIREMENT NO.	RD	
DATE OF INFO.	[REDACTED]	REFERENCES		25X1
PLACE & DATE ACQ.	[REDACTED]			

SOURCE EVALUATIONS ARE DEFINITIVE. APPRAISAL OF CONTENT IS TENTATIVE.

[REDACTED]

[REDACTED] report, with a sketch (one sheet), concerning the northern portion of the Zossen-Wuensdorf area and giving the location of significant installations in that area. 25X1 The sketch is to the scale of 1:5,000.

[REDACTED]

25X1

39

S-E-C-R-E-T

25X1

STATE	ARMY	X	NAVY	X	AIR	X	FBI	AEC						
(Note: Washington distribution indicated by "X"; Field distribution by "#".)														

INFORMATION REPORT INFORMATION REPORT

**SECRET****EAST GERMANY**

25X1

**AIR/MILITARY**Layout of the Northern part of the ZOSSEN-WUENSDORF area (Current)GENERAL

1. Attached at Appendix "A" is a plan shewing the layout of buildings in the Northern part of the ZOSSEN-WUENSDORF area.
2. The plan is sketched to the scale of 1/5000.
3. Details of the buildings and installations are given in the following paragraphs.

BUILDINGS OCCUPIED BY THE SAF:

4. The buildings occupied by, or belonging to, the SAF are the groups arrowed on the plan. Details of the buildings are given below:
  - Nos 1, 2, 3 - 75 x 17 m. 3-storeyed houses occupied by SAF officers and their families.
  - 4 - 50 x 30 m. Houses the central heating system.
  - 5 - 120 x 30 m. 2-storeyed block housing SAF offices.
  - 6 - 50 x 30 m. Used as a post office and W/T station.
  - 7 & 8 - 50 x 15 m. 2-storeyed houses occupied by SAF officers and their families.
  - 9, 11) - 12 x 10 m. -do- -do-
  - 12, 13) - 12 x 10 m. -do- -do-
  - 10 - Built in the shape of an L and measuring 60 x 12 m and 25 x 12 m. Houses a theatre.
  - 14 - Built in the shape of an L and measuring 50 x 12 and 25 x 12 m.
  - 15, 16) - 75 x 17 m. 3-storeyed barrack blocks used as quarters for SAF ORs.
  - & 17)
  - 18 - 50 x 15 m. 2-storeyed building housing SAF offices.
  - 19 - 26 - 50 x 15 m. 2-storeyed houses used as quarters by SAF officers. In some of the houses there are also offices.
  - (incl)
  - 27 - 30 - Ablutions.
  - (incl)
  - 31 - 20 x 10 m. 2-storeyed building used as offices.
  - 32 - 50 x 10 m. Large hall used as a workshops.
  - 33 - 50 x 10 m. Large hall used as a garage for cars.
  - 34 - 50 x 10 m. Large hall used as an equipment store.
  - 35 - 38 - 15 x 10 m. 2-storeyed houses used as quarters by SAF officers and their families.
  - (incl)
  - 39, 40) - 30 x 15 m. Used as SAF officers' quarters.
  - 41, 45)
  - 42 - Built in the shape of a T and measuring 75 x 15 m and 25 x 15 m. 3-storeyed and used as SAF offices and duty rooms.
  - 43, 44 - 75 x 15 m. Large hall used as garage for lorries, W/T trucks and A/A SLs.
  - 46, 47 - 75 x 12 m. 3-storeyed barrack blocks occupied as quarters by SAF officers and ORs.
  - & 48
  - 49 - 30 x 12 m. A requisitioned house used as offices by the SAF political officer.
  - 51 - Barrack block used by A/A personnel.
  - N1, N2 - 75 x 17 m. 3-storeyed barrack blocks under construction.
  - & N3
  - N4 - N8 - 75 x 17 m. 3-storeyed barrack blocks under construction (were scheduled for completion by the end of 1956).
  - (incl)
  - N9, N10 - 75 x 17 m. 3-storeyed barrack blocks under construction (were scheduled for completion by mid-Jan 1957).
  - G1 - G4 - Planned sites for the building of 3-storeyed barrack blocks measuring 75 x 17 m. Building of the foundations already in hand.
  - (incl)
  - G5 - This area of ground has been cleared and levelled and work has started on the building of wooden barrack blocks and garages.
  - G6 - This area has been cleared and levelled. No further work is in progress and it is not yet known for what the area is to be used.


**SECRET**

25X1

**SECRET**

-2-

25X1


5. Other installations marked in the SAF area are as follows: 


- B - A petrol point with a capacity of 20,000 litres.
- ~~A~~ - A/A emplacements. Each point has the following equipment:
  - 6 A/A guns, calibre 100 mm;
  - 1 large box-trailer with a saucer-shaped aerial array mounted on the top. This array is rotatable.
  - 2-3 closed box-trailers.


The personnel from the A/A defence points are from the barracks at REHAGEN.

Net aerial swung between buildings Nos 15 and 17. The net is 12 x 4 m on the top and 12 x 3 m at the side.

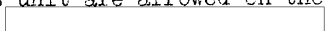
 WT - Watch towers.

 W - Guard room.

 - Pole barriers

 - Closed roads.


#### TSCHITSCHIN Unit

6. The buildings occupied by TSCHITSCHIN's unit are arrowed on the sketch. TSCHITSCHIN is a Lieutenant Colonel and  commands approx 1500 tps with red sbds. Details of the buildings occupied by the unit are as follows:

25X1

- Nos 1, 2, 3, 5, 7, 8, 9: 75 x 17 m. 2-storeyed barrack blocks used as accommodation for troops.
- 4: 80 x 17 m. Administrative building housing central heating system and a workshop.
- 6: 75 x 17 m. 2-storeyed building housing the unit HQ and offices.
- 10: Underground petrol storage room measuring 30 x 10 m in floor space. Petrol is stored in barrels.
- 11: Flying roof made of wood under which vehicles are parked.
- 12: Requisitioned house used as private quarters by TSCHITSCHIN. The house is also used as the unit reporting centre.

#### ARTILLERY UNIT

7.  approx 800 men are stationed with this unit. The following equipment has been seen in the area:

25X1

50 field guns 76.2 mm Mod 42;  
9 A/tk guns 100 mm.

8. The area occupied by the unit is arrowed on the plan. Details of the buildings are as follows:

- No 1: Underground petrol store-room with a floor space of 30 x 10 m. Petrol is stored there in barrels.
- Nos 2, 3, 4, 5, 8, 9, 10, 11: 120 x 10 m. All stone barrack blocks used as quarters for troops.
- Nos 6 & 7: 120 x 10 m. Stone barrack buildings used as stores and administrative buildings.
- No 12: 75 x 15 m. 2-storeyed building used as unit HQ and offices.
- Nos 13, 14 & 15: 50 x 10 m. Private houses used as quarters by officers and their families.
- Nos 16, 17 & 18: 50 x 25 m. Wooden barrack buildings used as garages for vehicles and guns.
- No 19: Store-room on the firing range and training area.
- U.20: Training area and firing range.

#### MISCELLANEOUS

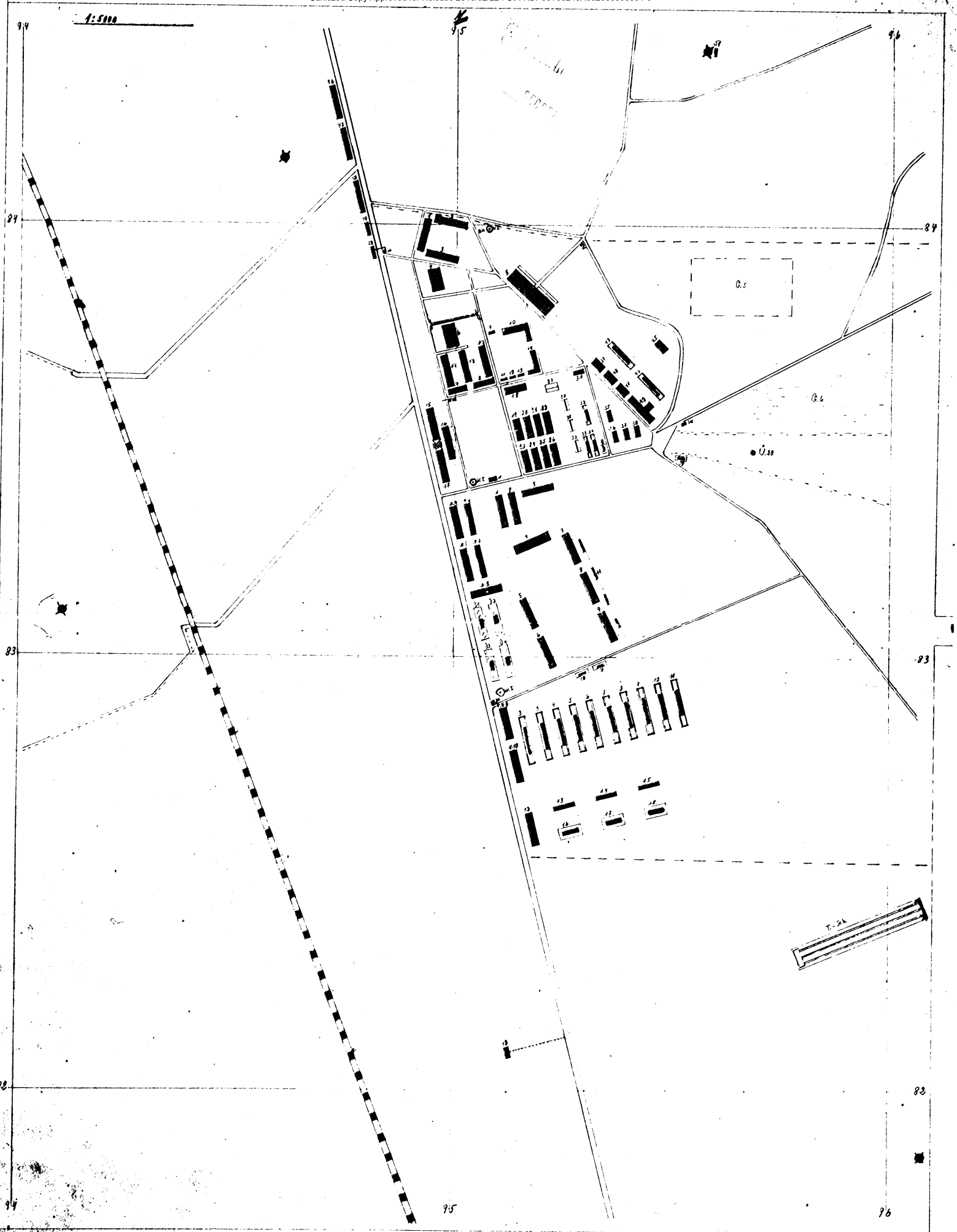
8. Other areas shown on the plan and not mentioned in the foregoing paragraphs are as follows:

T-SCH - Pistol range and clay pigeon range.

**SECRET CONTROL****SECRET**

25X1

1:5000



**Page Denied**