

INFORMATION REPORT INFORMATION REPORT

CENTRAL INTELLIGENCE AGENCY

This material contains information affecting the National Defense of the United States within the meaning of the Espionage Laws, Title 18, U.S.C. Secs. 793 and 794, the transmission or revelation of which in any manner to an unauthorized person is prohibited by law.

S-E-C-R-E-T

LESSING COPY 25X1

COUNTRY	USSR (Baltic)	REPORT	
SUBJECT	Naval Vessels, Port Facilities, and Shore Installations at Baltiysk and Kaliningrad	DATE DISTR.	18 January 1957
		NO. PAGES	1
		REQUIREMENT NO.	RD
DATE OF INFO.		REFERENCES	
PLACE & DATE ACQ.			

25X1

SOURCE EVALUATIONS ARE DEFINITIVE. APPRAISAL OF CONTENT IS TENTATIVE.

25X1

report on naval vessels, port facilities, and radar and other shore installations sighted at Baltiysk and Kalinigrad

25X1

S-E-C-R-E-T

25X1

STATE	X	ARMY	X	NAVY	#X	AIR	X	FBI		AEC				
-------	---	------	---	------	----	-----	---	-----	--	-----	--	--	--	--

(Note: Washington distribution indicated by "X"; Field distribution by "#".)

INFORMATION REPORT INFORMATION REPORT

SECRET



25X1

U.S.S.R.

Att.



25X1

Naval

Shipping and Shore Installations at BALTYSK and KALININGRAD



1.



25X1

details of

shipping and shore installations at BALTYSK and KALININGRAD. The letters relate to the attached maps.

- A. Anti-submarine boom defence net.
- B. Radar station. The aerial is mounted on a concrete tower about 10 metres high and in shape resembles a large version (size not specified) of "Sea Net"  When observed it was stationary.
- C. Lock-out tower (ДАЛЬНОМЕР), concrete, about 10 metres high, with a top resembling the control tower of a battleship, about 50 - 60 metres away from the radar station.
- D. Wooden huts.
- E. Signal station, including a wooden lattice tower, permanently manned, about 300 metres from the end of the jetty F.
- F. Jetty.
- G. 3 trawlers of about 600 tons, type BTM, moored with their sterns towards the canal and painted all over with red oxide paint.
- H. 1 destroyer with two funnels, lying with bow towards the canal. 
- I. 300-ton floating crane.
- J. 5 small naval tugs.
- K. Several towed gunnery targets.

25X1

25X1

25X1

/L. . 25X1

SECRET



Att.

SECRET

25X1

[Redacted]

25X1

- 2 -

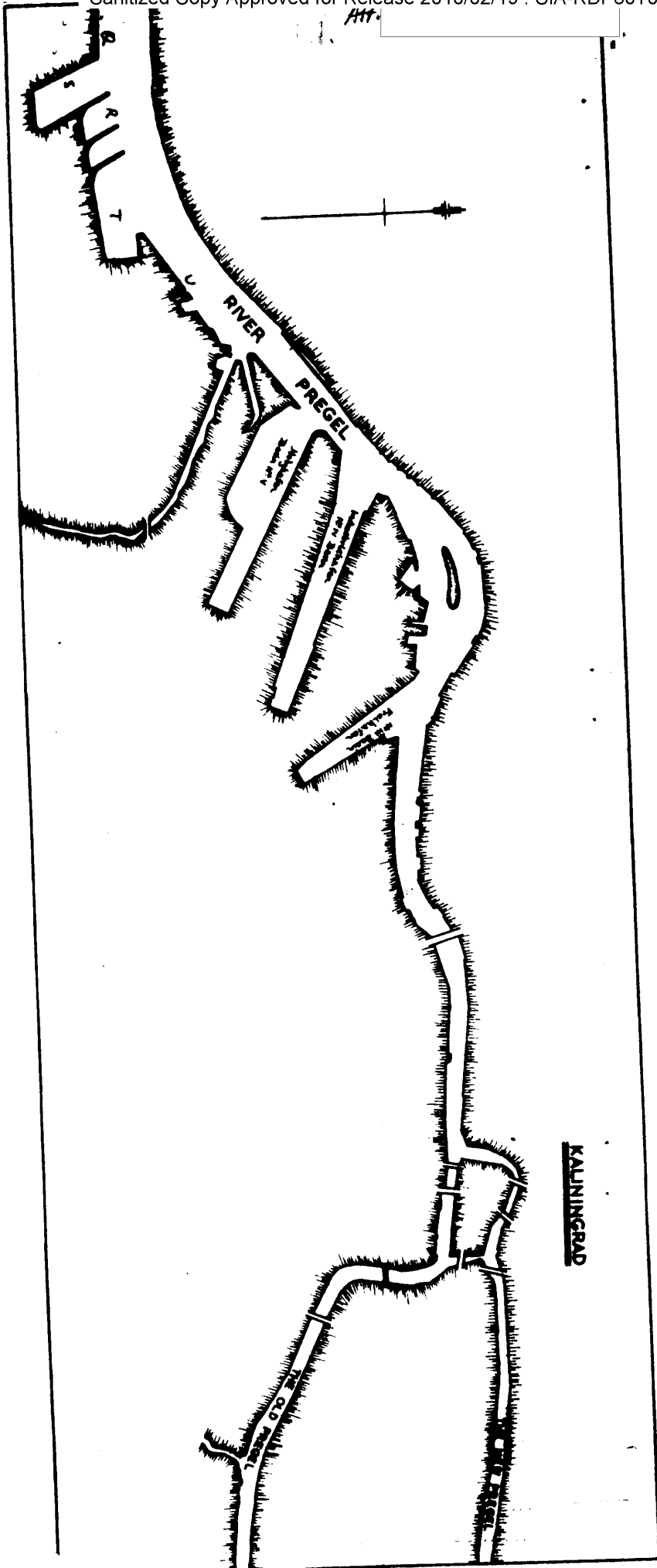
- I. 2 destroyers, with two funnels. [Redacted] 25X1
[Redacted]
 - M. 1 cruiser, of which only the funnel and control tower were visible from the canal.
 - N. 1 destroyer, with two funnels. [Redacted] 25X1
[Redacted]
 - O. Thermal power-station.
 - P. Fish-canning plant.
 - Q. 1 destroyer, with one funnel. [Redacted] 25X1
[Redacted] 2 MTBs with 2 torpedo tubes, 2 or 3 naval trawlers of about 50 tons. 25X1
 - R. 3 destroyers, with one funnel and 2 torpedo launchers (actual number of tubes not observed), facing seawards. Under repair. [Redacted] 25X1
 - S. Floating dock, large enough to take a destroyer.
 - T. 1 large transport, thought to be named BALTYSK.
 - U. 2 small trawlers facing seawards.
2. [Redacted] the cruiser M and 3 (unspecified) destroyers had left the port. 25X1

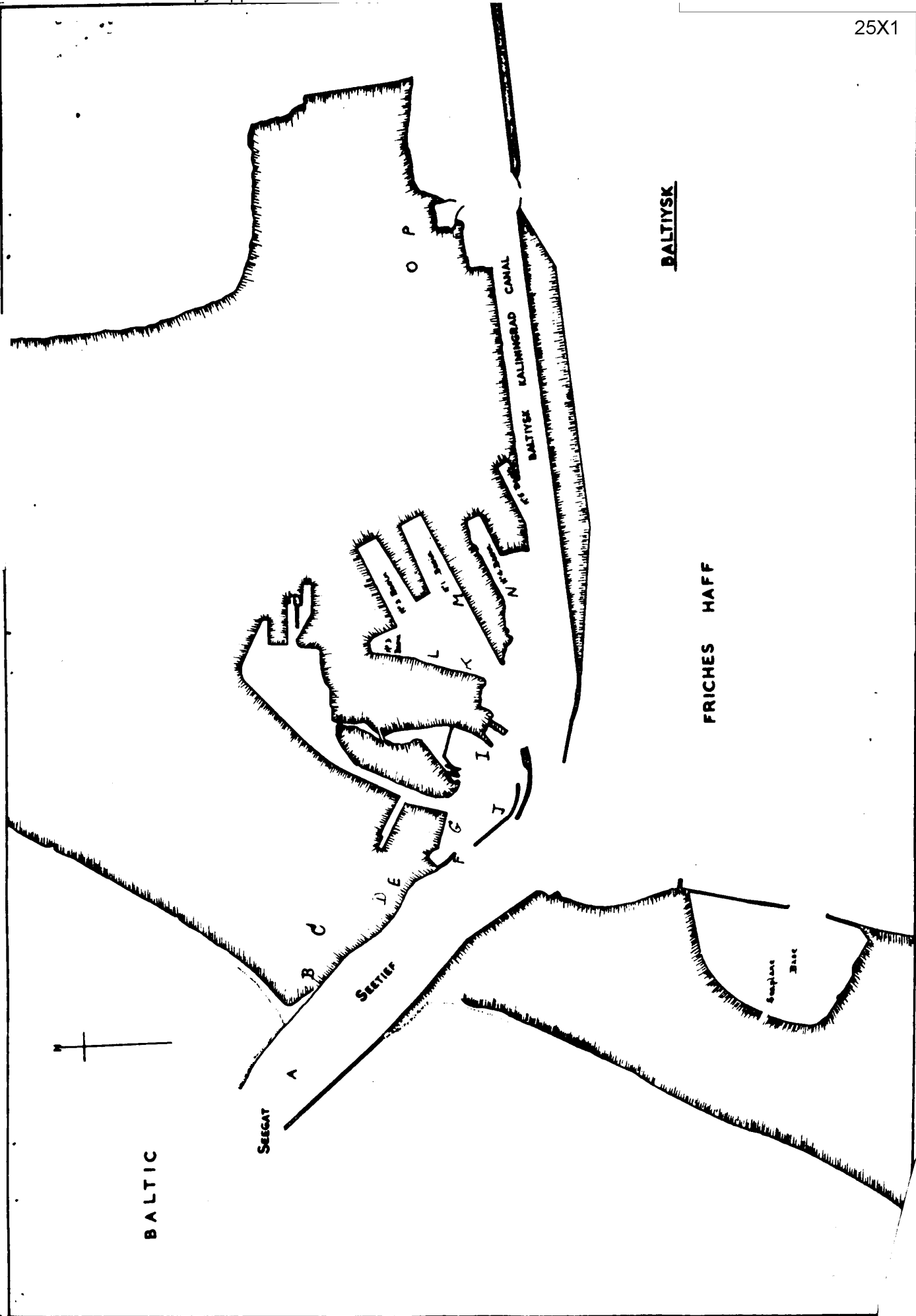
SECRET

[Redacted]

25X1

Att.





Sanitized Copy Approved for Release 2010/02/19 : CIA-RDP80T00246A031800450001-9

Page Denied

25X1

Sanitized Copy Approved for Release 2010/02/19 : CIA-RDP80T00246A031800450001-9