



Declassified in Part - Sanitized Copy Approved for Release 50X1  
2013/06/26 : CIA-RDP80R01580R002004220026-6

*W*   
**In response to DCI's request of 29 September, attached is NRO's summary report of the NRO program for improved mapping, charting, and geodesy. Bud Wheelon's people will be given a full briefing by NRO staffers on this subject.**

**There is no DDCI or DCI action required now.**

50X1

  
**L. K. White**  
**25 OCT 1965**  
**(DATE)**

Declassified in Part - Sanitized Copy Approved for Release  
2013/06/26 : CIA-RDP80R01580R002004220026-6

(47)

~~TOP SECRET~~

0100

[Redacted]

50X1

Copy 278  
21 OCT 1965

**MEMORANDUM FOR:** Director of Central Intelligence  
**SUBJECT:** Possible New Cartographic Program  
**REFERENCE:** Letter from DNRO dated 13 October 1965  
BYE-36909-65



1. The attached memorandum on cartographic satellites is partially responsive to our inquiry. Rather than go another round of correspondence, I called Al Flax, who indicated that he would be quite happy to fill us in on the specifics of the programs he now has under way. I pointed out that we were more concerned with the substance of his efforts, although we were of course glad to know the extent of the commitments made by McMillan. General Stewart is to get in touch with us and offer us a briefing on the entire subject.

2. I recommend that you not take the time to follow this unless you have a free moment at the right time.

[Redacted]

50X1


**ALBERT D. WHEELON**  
Deputy Director  
for  
Science and Technology

**Attachment**

50X1

cc: D/DCI/NIPE  
DDI

[Redacted]



**Page Denied**

	UNCLASSIFIED		CONFIDENTIAL		SECRET
<b>CENTRAL INTELLIGENCE AGENCY OFFICIAL ROUTING SLIP</b>					
TO	NAME AND ADDRESS		DATE	INITIALS	
1	DD/S&T				
2					
3					
4					
5					
6					
	<b>ACTION</b>		<b>DIRECT REPLY</b>		<b>PREPARE REPLY</b>
	<b>APPROVAL</b>		<b>DISPATCH</b>		<b>RECOMMENDATION</b>
	<b>COMMENT</b>		<b>FILE</b>		<b>RETURN</b>
	<b>CONCURRENCE</b>		<b>INFORMATION</b>		<b>SIGNATURE</b>

**Remarks:**

DCI has not seen the attached letter from Flax. Does Flax's letter clarify the issue raised in the DCI's letter of 29 September? If not, please prepare a response for DCI / signature.

*SOMEWHAT*  
Copies have been sent to DD/I and NIPE.

FOLD HERE TO RETURN TO SENDER

FROM: NAME, ADDRESS AND PHONE NO.

DATE

O/Executive Director/HKnoche

18 Oct 65

UNCLASSIFIED

CONFIDENTIAL

SECRET

**Page Denied**

~~TOP SECRET~~

DEPARTMENT OF THE AIR FORCE  
WASHINGTON

OFFICE OF THE ASSISTANT SECRETARY

13 OCT 1965

50X1

Dear Red:



Reference your letter to Dr. McMillan of 29 September 1965, with regard to mapping, charting, and geodesy.

As you know, the present satellite cartographic and geodetic collection capability has evolved over the last few years primarily in response to the needs expressed by the Department of Defense. These needs were met through the ARGON program, and as a secondary mission on other National Reconnaissance Program satellites.

The recent establishment of the Mapping and Charting Working Group of COMOR has provided the means for formalizing a national statement of requirements which includes those expressed by the Services and the Department of Defense. The DIA recently completed a study of the "Research and Development Requirements for Satellite Image Forming Acquisition Systems for Mapping, Charting, and Geodesy." This thorough analysis included the NRO collection capabilities and DIA correlation of these capabilities with the requirements. A summary of the map or chart accuracies desired is attached. Additional DOD coordination is being accomplished prior to forwarding this requirement formally to USIB/COMOR.

There is an apparent misunderstanding of the effort presently underway within the NRP toward an improved mapping, charting, and geodetic capability. A modest continuing effort is underway in three areas. A summary of the present activities in these areas is as follows:

- (a) A feasibility study of a satellite with improved mapping, charting, and geodetic capability is scheduled to be completed in March 1966. This study considers the effect of possible future requirements and the lens effort described below.

CORONA



50X1



50X1

EXCLUDED FROM AUTOMATIC REGRADING;  
DOD DIR. 5200.10 DOES NOT APPLY

~~TOP SECRET~~

TOP SECRET

50X1

(b) Study and design of wide-angle, high-resolution lenses, capable of acquiring the necessary geodetic data and providing the high fidelity detail necessary for accurate maps and charts. This effort together with the feasibility studies in (a) above involves [redacted] and is presently planned to continue to early 1967.

50X1  
50X1

(c) Two tasks are underway to improve knowledge of the precise position of the satellite in orbit. The first will result in a more accurate computer program to determine best fit ephemerides. The second involves consideration of a radar altimeter for more accurate determination of altitude. This effort involves [redacted] and will be completed in mid-1966.

50X1  
50X1

Any decision to initiate a new cartographic program must consider future statements of requirements as well as the performance demonstrated by the panoramic reseau and the three-inch index camera both programmed for flight in mid-1966.

50X1

Sincerely,

ALEXANDER H. FLAX  
Director  
National Reconnaissance Office

Atch

Admiral W. F. Raborn  
Director  
Central Intelligence Agency

cc - Mr. Vance

CORONA

50X1  
50X1

EXCLUDED FROM AUTOMATIC DOWNGRADING;  
DOD DIR. 5810.10 DOES NOT APPLY

TOP SECRET

TOP SECRET

17 September 1965

## Map-Chart Accuracies (90% Assurance)

<u>Requirement</u>	<u>Effective Distance</u>	<u>Present System Accuracies</u>
<u>Medium Scale</u>		
Aeronautical Charts		
*Contour 50-75 ft.	20-30 miles	100-160 ft.
Specific Significant Features - 20-50 ft.	5-10 miles	40-100 ft. at 10 miles
Topographic Maps		
Contour 25 meters	20 miles	30-50 meters
<u>Large Scale Topo Maps</u>		
Contour 5-10 meters	10-20 miles	10-40 meters

\* Applicable to terrain slopes of 15% or less.

GROUP 1

Excluded from automatic  
downgrading and declassification

50X1

1

TOP SECRET



Declassified in Part - Sanitized Copy Approved for Release  
2013/06/26 : CIA-RDP80R01580R002004220026-6

FORM NO.  
1 MAY 56

**298**

REPLACES FORM 35-1  
WHICH IS OBSOLETE

**DOCUMENT CONTROL**

(12-40)

SEC. CL.		ORIGIN		50X1
<b>TS</b>		<b>DNRO</b>		
DATE OF DOC	DATE REC'D	DATE OUT	SUSPENSE D	
<b>10/13/65</b>	<b>10/17/65</b>			
TO	<b>DCI</b>			
FROM	<b>Alexander H. Flax</b>			
SUBJ.	<b>CORONA Systems in regard to Mapping, Charting, &amp; Geodesy Copy#1</b>			
				ROUTING
				<b>Blake</b>
				DATE SENT
				ILLEGIB

Declassified in Part - Sanitized Copy Approved for Release  
2013/06/26 : CIA-RDP80R01580R002004220026-6