

U.S. Officials Only

~~CONFIDENTIAL~~

SECURITY INFORMATION

CENTRAL INTELLIGENCE AGENCY  
**INFORMATION REPORT**

50X1-HUM

COUNTRY USSR

SUBJECT

Murmansk

REPORT

[Redacted Report Content]

DATE DISTR. 23 Mar 1950X1-HUM

NO. OF PAGES 2

NO. OF ENCLS.

SUPP. TO  
REPORT NO.

50X1-HUM

THIS DOCUMENT CONTAINS INFORMATION AFFECTING THE NATIONAL DEFENSE OF THE UNITED STATES, WITHIN THE MEANING OF TITLE 18, SECTIONS 793 AND 794, OF THE U.S. CODE, AS AMENDED. ITS TRANSMISSION OR REVELATION OF ITS CONTENTS TO OR RECEIPT BY AN UNAUTHORIZED PERSON IS PROHIBITED BY LAW. THE REPRODUCTION OF THIS REPORT IS PROHIBITED.

THIS IS UNEVALUATED INFORMATION

The Office of Naval Intelligence furnished the following information to CIA for IAC dissemination in accordance with paragraph 3c of NSCID #7.

50X1-HUM

U.S. Officials Only

~~CONFIDENTIAL~~

SECURITY INFORMATION

DISTRIBUTION	STATE	<input checked="" type="checkbox"/> ARMY	<input checked="" type="checkbox"/> NAVY	<input checked="" type="checkbox"/> AIR	<input checked="" type="checkbox"/> FBI						
--------------	-------	--	--	---	---	--	--	--	--	--	--


This report is for the use within the USA of the Intelligence components of the Departments or Agencies indicated above. It is not to be transmitted overseas without the concurrence of the originating office through the Assistant Director of the Office of Collection and Dissemination, CIA.

CONFIDENTIAL/US OFFICIALS ONLY  
Security Information



-2-

50X1-HUM




7.

8. No naval vessels were observed in Swinoujscie or Stettin,

50X1-HUM

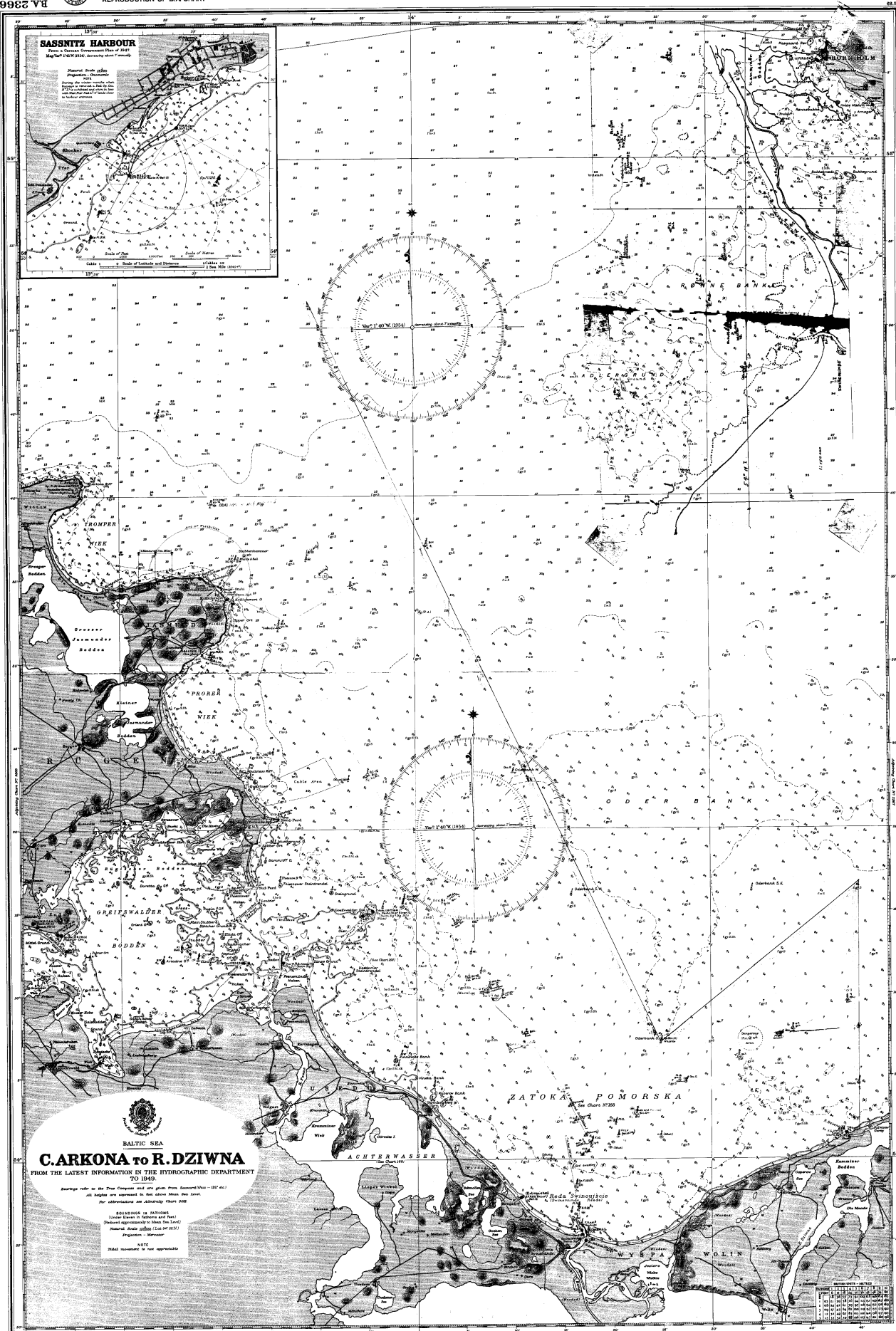
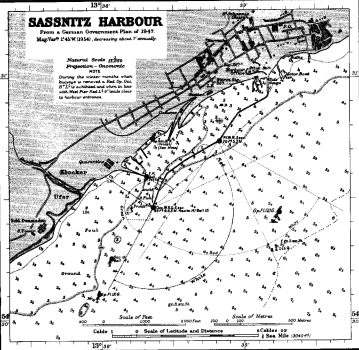
9. Security searches were conducted at both Murmansk and Stettin, upon arrival and prior to departure. The search at Stettin was said to be a lot more thorough than that at Murmansk.

50X1-HUM



-end-

CONFIDENTIAL/US OFFICIALS ONLY  
Security Information



**BALTIC SEA**

**C. ARKONA TO R. DZIWIWA**

FROM THE LATEST INFORMATION IN THE HYDROGRAPHIC DEPARTMENT TO 1949.

Sounding refer to the Tides Tables and are given from Lowest (Low -100 ft.)  
All heights are measured to the actual Mean Sea Level.  
For abbreviations see Admiralty Chart 5028

**BOUNDARIES IN FATHOMS**  
Lower Soundings in Metres and Feet  
(Reduced approximately to Mean Sea Level)  
(Meaning: Actual depth (Low to 100 ft.)  
Paganini - Metres

**NOTE**  
Faded soundings to 100 approximately

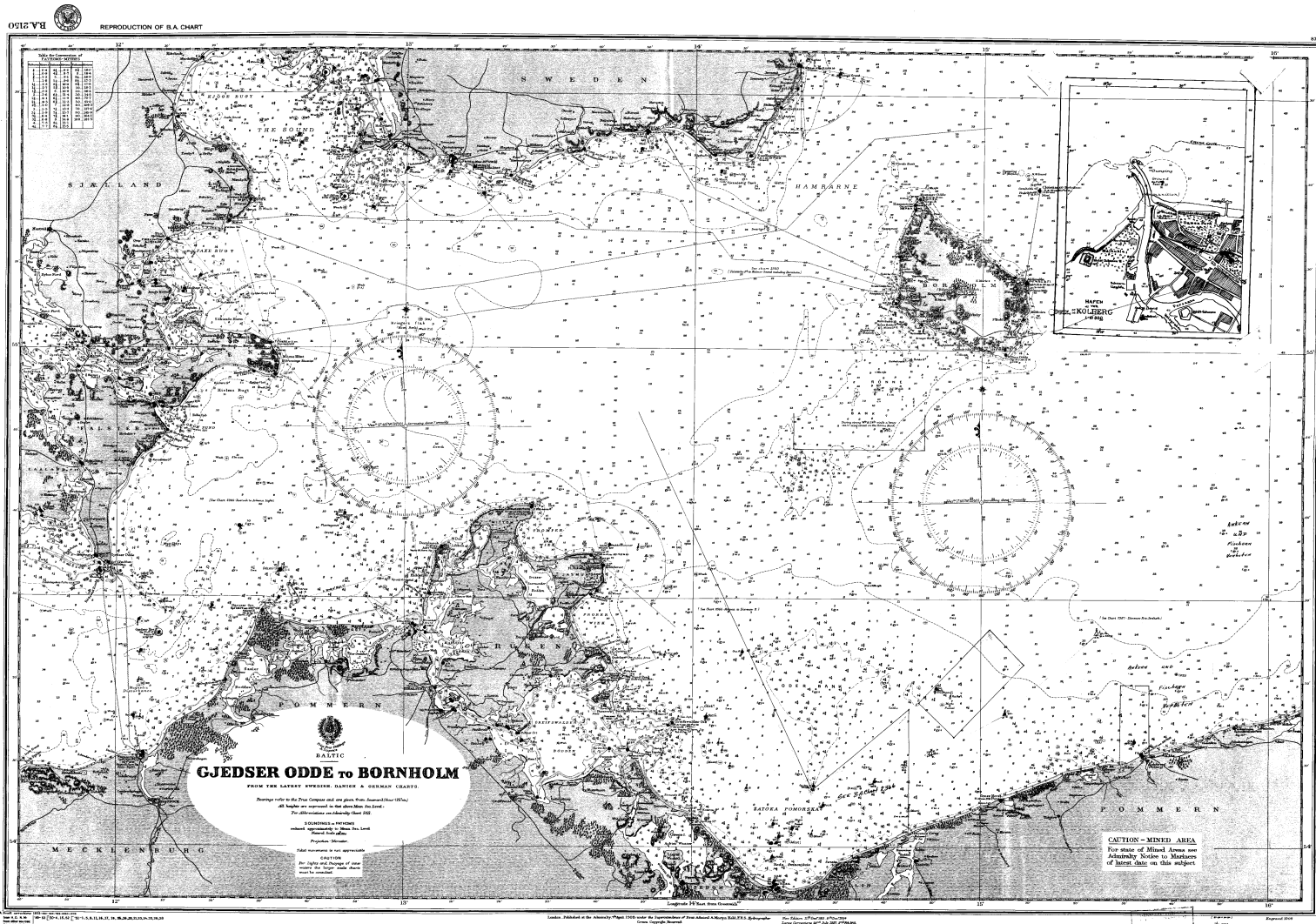
Declassified in Part - Sanitized Copy Approved for Release 2013/07/30 : CIA-RDP80-00926A006200040001-0

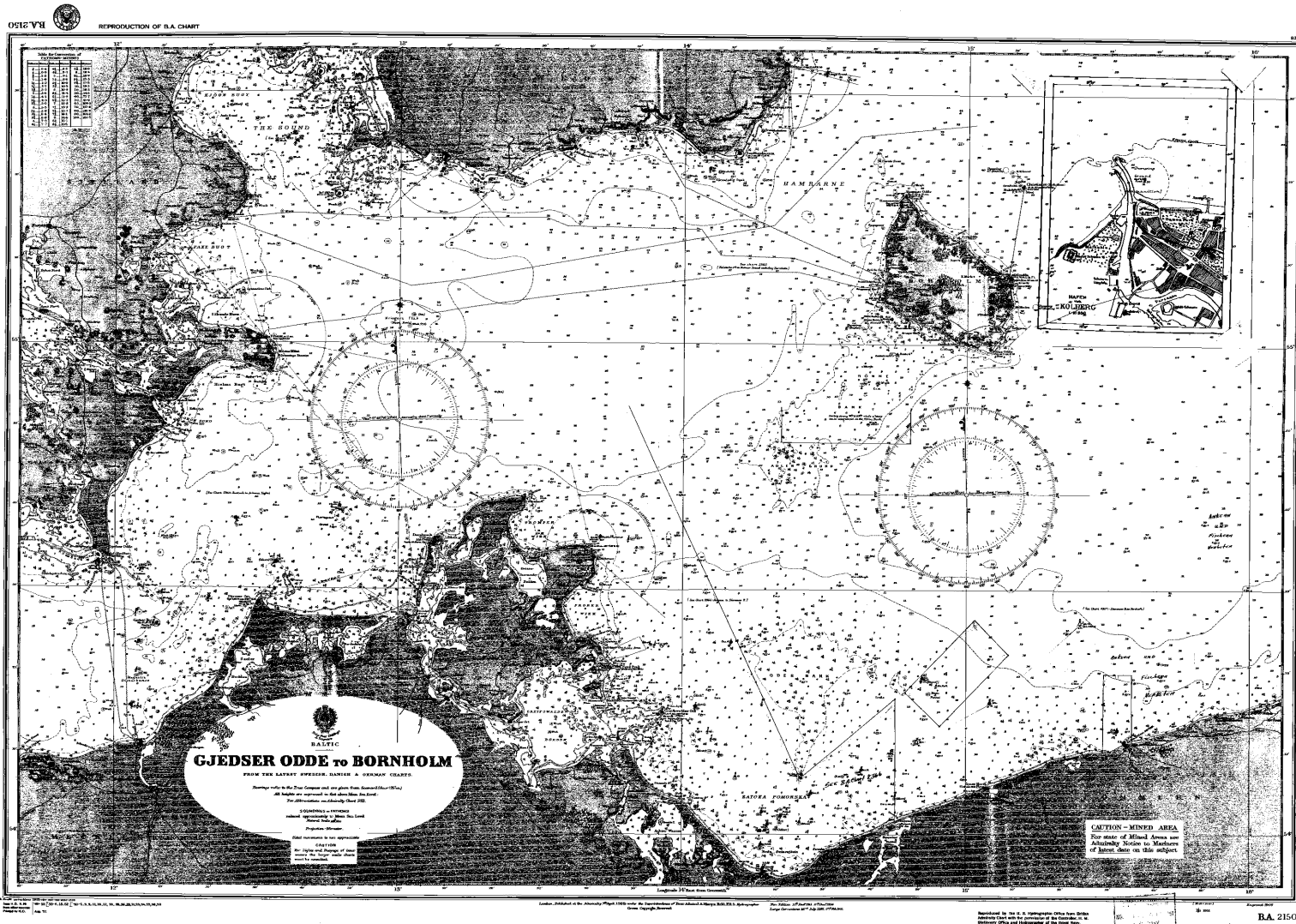
**CONFIDENTIAL**  
SECURITY INFORMATION

ENCLOSURE ( 2 )

50X1-HUM

Declassified in Part - Sanitized Copy Approved for Release 2013/07/30 : CIA-RDP80-00926A006200040001-0





Declassified in Part - Sanitized Copy Approved for Release 2013/07/30 : CIA-RDP80-00926A006200040001-0

**CONFIDENTIAL**  
SECURITY INFORMATION

ENCLOSURE ( ~~2~~ )  
3

50X1-HUM

Declassified in Part - Sanitized Copy Approved for Release 2013/07/30 : CIA-RDP80-00926A006200040001-0

**Page Denied**

Next 9 Page(s) In Document Denied