

CENTRAL INTELLIGENCE AGENCY

INFORMATION REPORT

This Document contains information affecting the National Defense of the United States, within the meaning of Title 18, Sections 793 and 794, of the U.S. Code, as amended. Its transmission or revelation of its contents to or receipt by an unauthorized person is prohibited by law. The reproduction of this form is prohibited.

SECRET/CONTROL-U.S.OFFICIALS ONLY

618097

COUNTRY	USSR (Black Sea)	REPORT NO.	[REDACTED]	25X1
SUBJECT	Port of Odessa	DATE DISTR.	16 April 1954	
DATE OF INFO.	[REDACTED]	NO. OF PAGES	2	
PLACE ACQUIRED	[REDACTED]	REFERENCE NO.	RD	25X1
		REFERENCES		

THE SOURCE EVALUATIONS IN THIS REPORT ARE DEFINITIVE.
THE APPRAISAL OF CONTENT IS TENTATIVE.
(FOR KEY SEE REVERSE)

25X1

SOURCE:

[REDACTED]

The following is the legend to the sketch of Odessa port on page 2:

1. Truck lot. Most of the trucks were of U.S. make.
2. Drydock.
3. Commercial docks.
4. Passenger terminal and docks for the handling of coal.
5. Beginning of naval area of port.
6. Naval harbor.¹
7. Railroad lines.



8. [REDACTED]

1. [REDACTED] Comment. Point No. 6 is not indicated on the sketch.

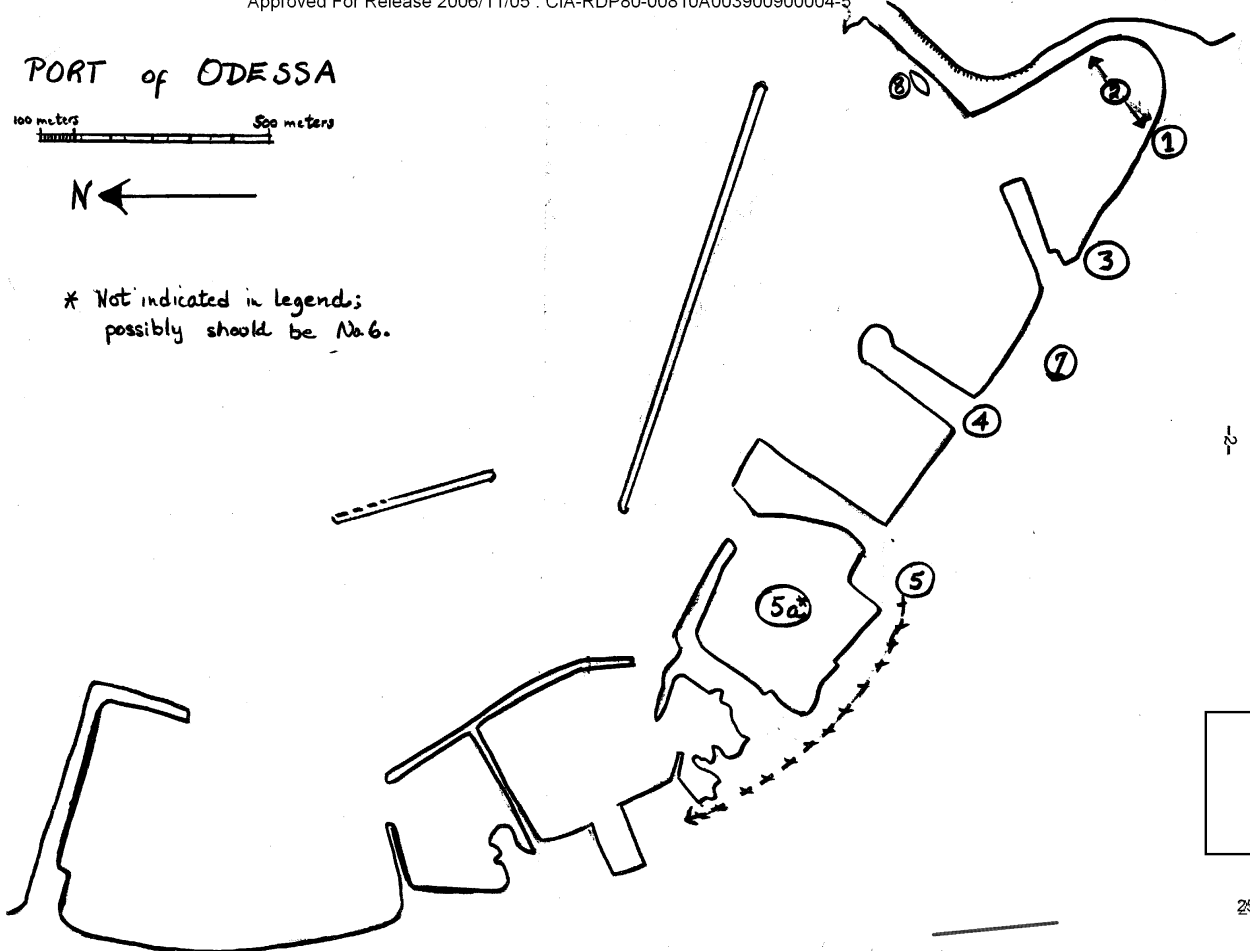
SECRET/CONTROL-U.S.OFFICIALS ONLY

[REDACTED]

PORT of ODESSA



* Not indicated in legends;
possibly should be No. 6.



SECRET/CONTROL-U.S. OFFICIALS ONLY

SECRET/CONTROL-U.S. OFFICIALS ONLY

