

Fid 19

CENTRAL INTELLIGENCE AGENCY

INFORMATION REPORT

This Document contains information affecting the National Defense of the United States, within the meaning of Title 18, Sections 793 and 794, of the U.S. Code, as amended. Its transmission or revelation of its contents to or receipt by an unauthorized person is prohibited by law. The reproduction of this form is prohibited.

CONFIDENTIAL

SECURITY INFORMATION

50X1-HUM

COUNTRY	Bulgaria	REPORT	
SUBJECT	City of Ruse	DATE DISTR.	12 October 1953
DATE OF INFO.		NO. OF PAGES	7
PLACE ACQUIRED		REFERENCE NO.	RD
		REFERENCES	

50X1-HUM

THE SOURCE EVALUATIONS IN THIS REPORT ARE DEFINITIVE.  
THE APPRAISAL OF CONTENT IS TENTATIVE.  
(FOR KEY SEE REVERSE)

50X1-HUM

(The following figures are keyed to Appendix A, based [redacted] drawing

1. Brick kilns
2. "Petrol Oil Refinery." There is a spur railroad line to the factory. [redacted]
3. Farm belonging to the Ruse prison.
4. A newly constructed electrical power plant called "Flektro Vlak." The generator and steam boilers are mounted on rails so that the power plant can be mobile if so desired. The plant supplies power only for industrial plants in Ruse.
5. Railroad marshalling yards (Traksiya).
6. Dimitur Blagoev Sugar Factory.
7. Pŭrvi May TKZS (Trudovo Kooperativno Zemedelsko Stopanstvo; Labor Cooperative Farm).
8. Railroad control building (Kanton).
9. Transformer center. The transformer station receives high tension lines that come from a point on the edge of the Danube about 200-300 meters east of the oil railroad station (Figure 19). These high tension lines are connected with the underwater electric cable line coming from Rumania. Part of the city's electric supply comes through this transformer station. Most of the electric power, from:

50X1-HUM

CONFIDENTIAL

STATE	<input checked="" type="checkbox"/>	ARMY Ev	<input checked="" type="checkbox"/>	NAVY Ev	<input checked="" type="checkbox"/>	AIR Ev	<input checked="" type="checkbox"/>	FBI		AEC		ORR Ev	<input checked="" type="checkbox"/>		
-------	-------------------------------------	---------	-------------------------------------	---------	-------------------------------------	--------	-------------------------------------	-----	--	-----	--	--------	-------------------------------------	--	--

(Note: Washington Distribution Indicated By "X"; Field Distribution By "#".)

CONFIDENTIAL

-2-

this transformer station goes by high tension lines to Bela, Razgrad and other nearby areas.

10. "Ivan Dechev" Bucket and Shovel Factory. Located in a small, 1-story building 500-600 meters east of the "Georgi Dimitrov" Machinery Factory. Produces buckets of various sizes, shovels and pitchforks.
11. Farm belonging to the Ruse prison.
12. Unidentified army supply unit barracks, storehouses and work shops.
13. Unidentified artillery unit barracks.
14. Progimnaziya #5.
15. "Sveta Bogoroditsa" Eastern Orthodox Church.
16. Militia Station #4.
17. Park.
18. State hospital.
19. Old "Eastern" railroad station.
20. Barracks of the 5 Rifle Regiment.
21. Coal burning thermo-electric power plant supplying part of the needs of Ruse.
22. "Nayden Kirov" Electrical Equipment Factory. Located on a slope so that the front portions are 4-5 stories while the back portions are 2-3 stories. Housed in a 40-50 x 30 meter building. The factory works in one shift only and produces articles such as fuses, plugs, switches, electric cording, etc.
23. City market.
24. Carpentry school.
25. Timber storehouse.
26. Church.
27. Old cemetery.
28. Motorcycle racetrack.
29. Garage and repair shops for municipal buses.
30. "Vela Piskova" Cotton T-xtile Factory. The factory installation occupies a large area and there are many separate buildings. About 2000 people, mostly women, are employed and work in three shifts. The factory manufactures coarse white calico, cambric, printed cottons, cotton flannel, tenting and material used for summer military uniforms.
31. "Khristo Botev" Soap Factory.
32. "Georgi Dimitrov" Machinery Factory. Located about 10-15 meters from the railroad line. The buildings existing prior to 1950-51 have been demolished and new buildings are under construction. The factory is located in a 10-12 acre area. It produces all varieties of large and small farm equipment. The shipping of the products is handled from a new loading platform of the Army supply unit located 400-500 meters northeast of the factory. The factory area is surrounded by walls and is guarded by the militia. Prior to 1947, it belonged to the "Muelhaupt" Company, but is now state owned.

CONFIDENTIAL

CONFIDENTIAL

50X1-HUM

-3-

33. Flour mill.
34. Vinegar factory.
35. Market place.
36. Opera House.
37. City park.
38. Tax office located in a 3-story grey building.
39. Court, Town and Okoliya People's Council. Located on the corner of Tolbukhin Street in a 3-story, 40 x 40 meter, white stone-faced building. The two People's Councils are on the first floor; the courts are on the second and third floors.
40. City theater.
41. People's Bank.
42. Militia-Headquarters. Located in a 3 or 4-story building on Tolbukhin Street.
43. Headquarters of the Interior Troops. Located in a 3 or 4-story building opposite Militia Headquarters on Tolbukhin Street.
44. State Security Headquarters. Located on an unidentified side street in a 3-story building with a 10-15 meter facade.
45. Movie house.
46. Bristol Hotel. Soviet personnel working on the Ruse-Giurgiu bridge are quartered here.
47. NARMAG (Naroden Magazin; People's Shop).
48. Bank.
49. First Station.
50. Boys' gimnaziya.
51. Practical arts school.
52. Prison.
53. Post Office.
54. Fatherland Front town committee offices.
55. Center for the Criminal Section of the Militia.
56. Girls' gimnaziya.
57. Center for the Bulgarian-Soviet Friendship Society.
58. Training school for the "Georgi Dimitrov" machine factory.
59. Machine and tractor station.
60. Bank.
61. Movie house.

CONFIDENTIAL

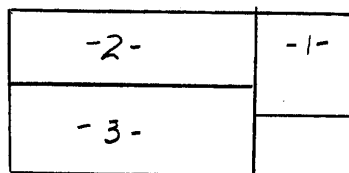
CONFIDENTIAL



-4-

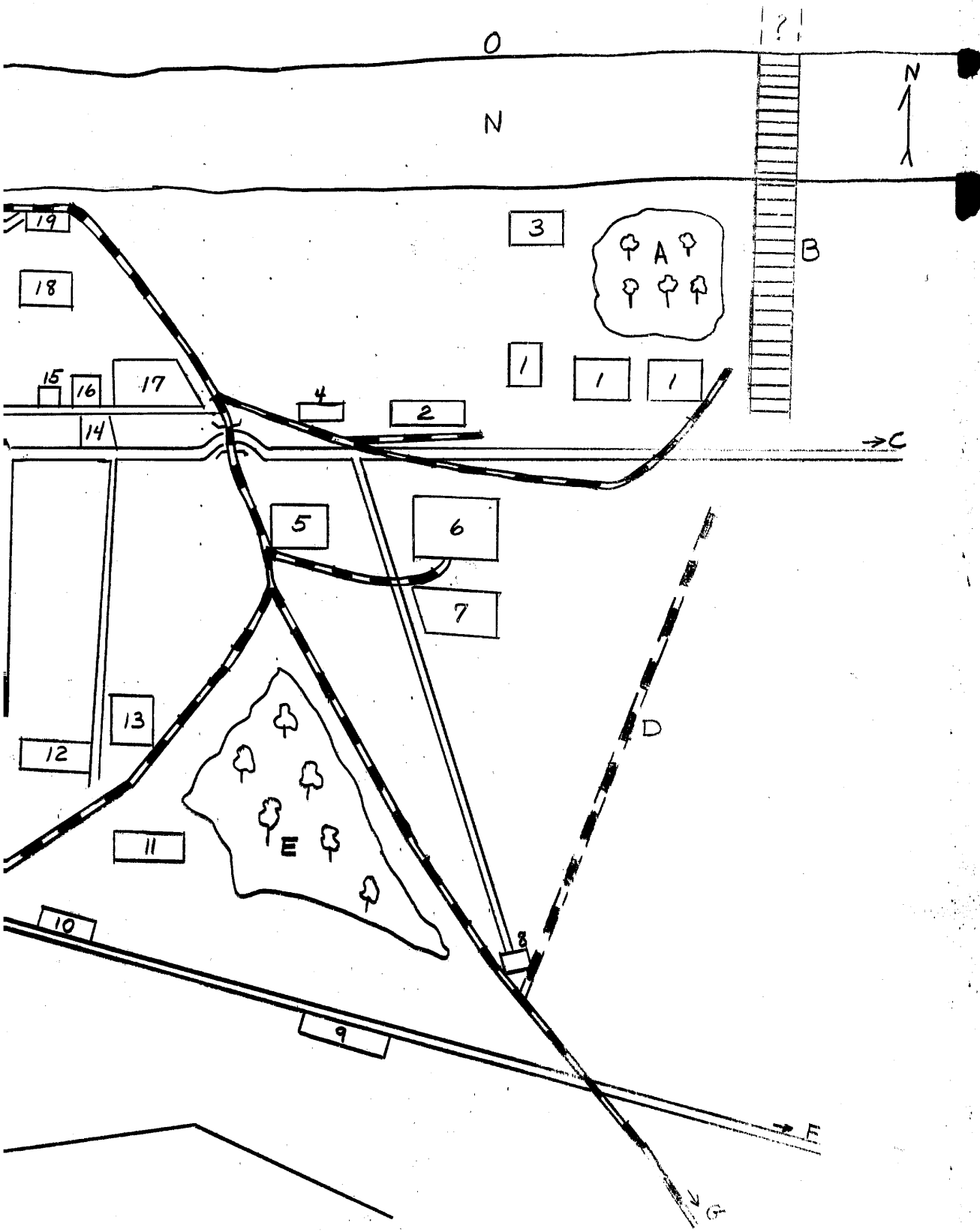
- 62. Training school for the "Georgi Dimitrov" machine factory.
- 63. Turkish club, "Nazim Hikmet."
- 64. Base of the Danube Fleet.
- 65. Loading platforms.
- 66. Dockyards.
- 67. Main railroad station.
- 68. Quay.
- 69. Sunflower oil factory.
- 70. Livestock market.
- 71. Movie House.
- 72. South Railroad station, "Halta."
  - A. Woods.
  - B. Ruse-Giurgiu bridge site.
  - C. Road to Tutrakan.
  - D. Railroad under construction that will pass over the international bridge (Ruse-Giurgiu).
  - E. Acacia woods.
  - F. Road to Kipnik.
  - G. Railroad to Varna.
  - H. "Yalta" park.
  - I. Tolbukhin Street.
  - J. Saraya Quarter. A knitting and sock factory, shoe polish factory, jute factory, brewery and the "Zheti" Metal Factory producing wire and nails are located in this quarter.
  - K. Road to Pirgos.
  - L. Lom River.
  - M. Harbor.
  - N. Danube River.
  - O. Rumania.
  - P. Railroad to Gorna Oryakhovitsa.
  - Q. Road to Bela.
  - R. Road to Razgrad.
  - S. Vineyards.

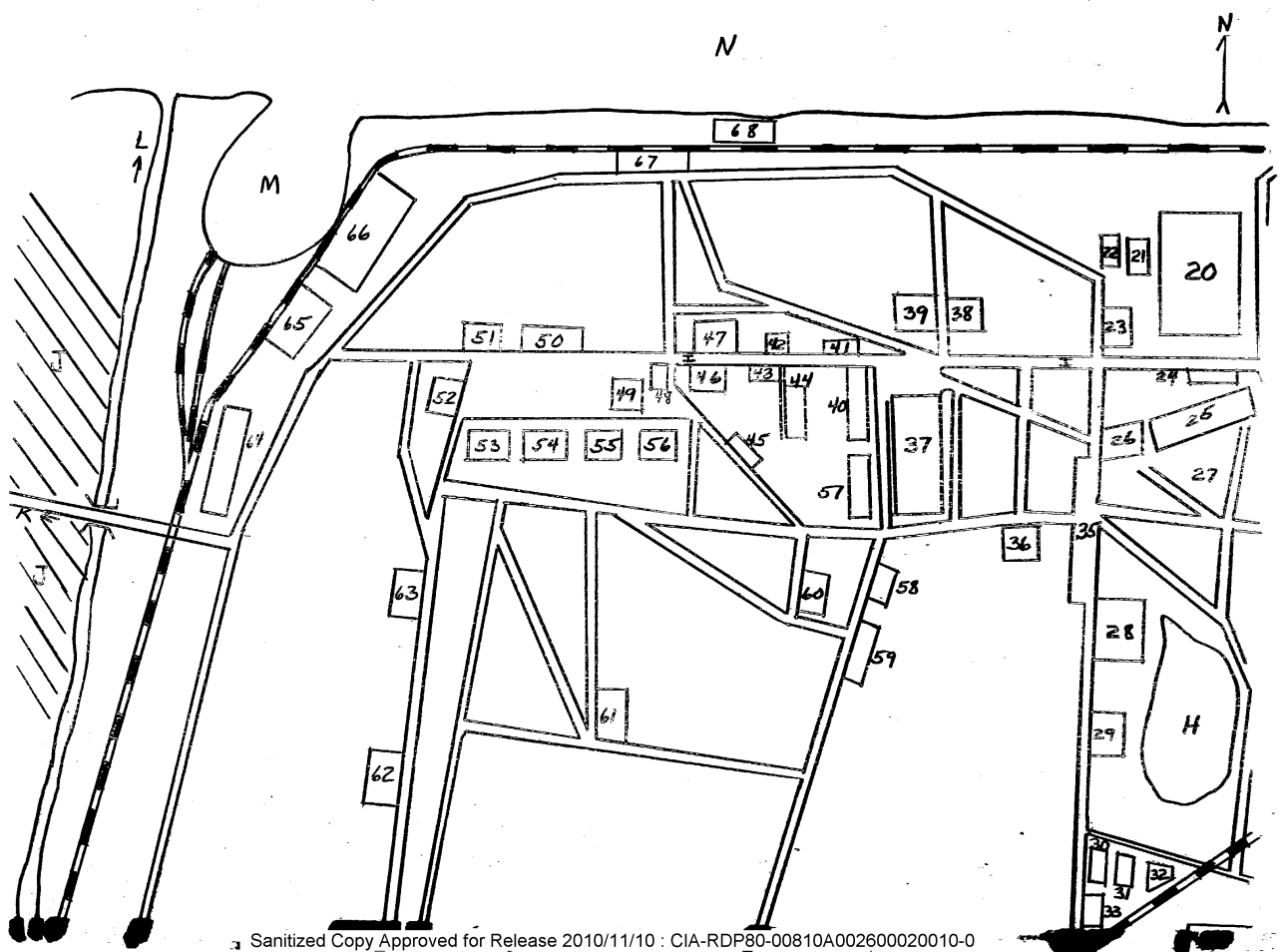
Assemble sketch as follows:



NOTE: Not to scale; From "Saraya" Quarter to Figure 1 is about 10-12 kilometers; From Figure 68 to Figure 72 is 5-6 kilometers.

CONFIDENTIAL





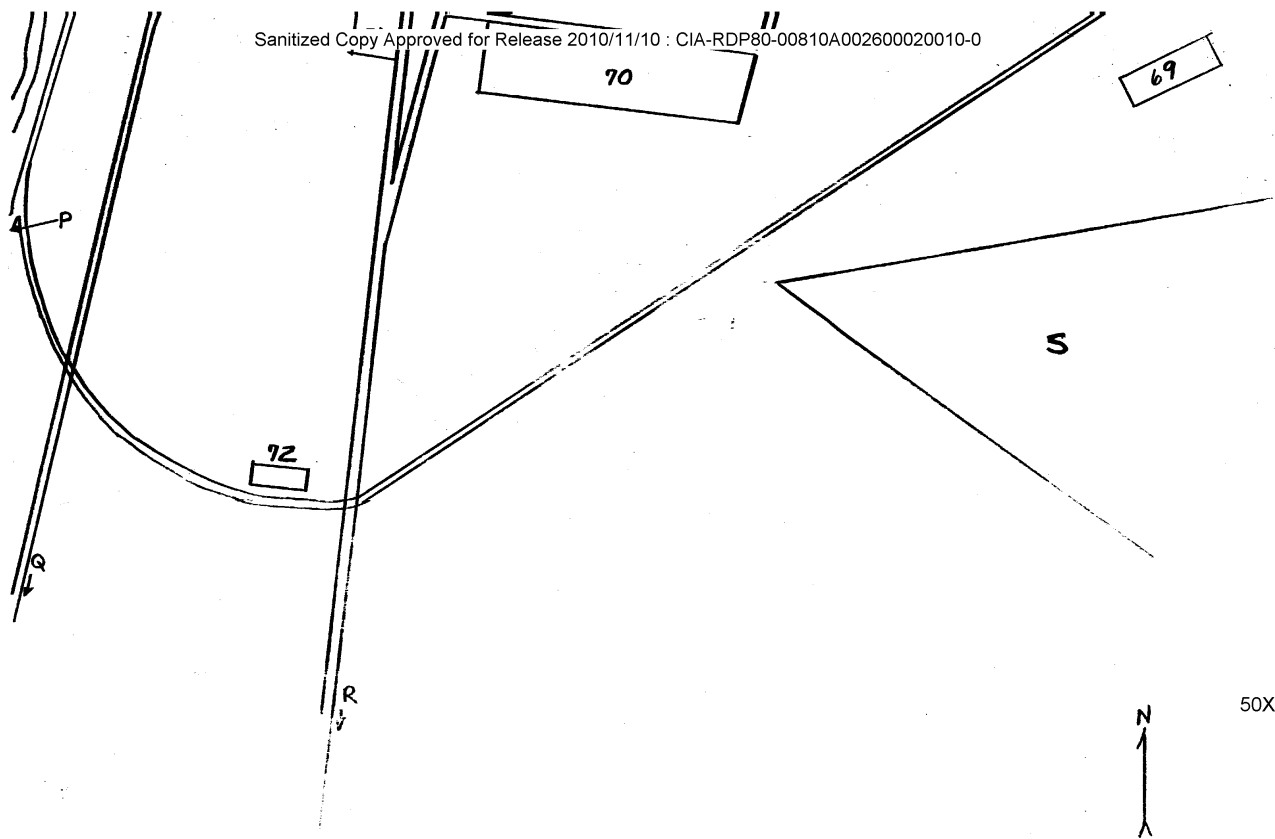
Appendix A (Part 2)

CONFIDENTIAL

CONFIDENTIAL

50X1-HUM

Sanitized Copy Approved for Release 2010/11/10 : CIA-RDP80-00810A002600020010-0



CONFIDENTIAL

Appendix A (Part 3)

CONFIDENTIAL

-7-

50X1-HUM

Sanitized Copy Approved for Release 2010/11/10 : CIA-RDP80-00810A002600020010-0