

25X1

PRESENTATION FORM FOR GRAPHIC MATERIAL		DATE
(Submit <input type="checkbox"/> in triplicate with process sheet attached)		17 January 1956
DIST: ORIG-GRAPHICS; DUPL-CASE FILE; TRIPL-SOURCE FILE; QUAD-FO RECORD		<input checked="" type="checkbox"/> GIFT <input type="checkbox"/> LOAN
AREA Afghanistan		
SUBJECT Terrain in southeastern Afghanistan		
NUMBER OF ITEMS AND CATEGORY (Still photographs, negatives, or slides)		8 kodacolor prints
CHECK CLASSIFICATION OF PHOTOGRAPHS WHEN SEPARATED FROM THIS FORM. (The classification need not be the same.)		
<input checked="" type="checkbox"/> CONFIDENTIAL <input type="checkbox"/> RESTRICTED <input type="checkbox"/> SECRET <input type="checkbox"/> UNCLASSIFIED		
DESCRIPTION OF MATERIAL		
1) Tailrace, Arghandab Dam <i>31 47 N 65 48 E</i> 2) Monument, Arghandab Dam 3) Site of "gold mine," near Kandahar 4) Prominent terrain feature, south of Spin Baldak highway, near Pakistan border. Facing south. 5) Closeup of (4), above. 6) View from (4), above, facing northeast, Old Spin Baldak highway crosses photo in middle distance. New highway is behind range of hills. 7) View from (4) above, facing southwest. 8) Looking south from vicinity of Khugi, south of Helmand River.		
FOR HEADQUARTERS USE ONLY		
GR CONTROL NO.	DATE FORWARDED TO GR BY GWP	<i>23 Jan 56</i>
	RETURN DEADLINE (IF LOAN)	<i>Retention</i>
NITRATE FILM EXPLOSIVE-SHIP BY EXPRESS UNDER SPECIAL CARRIER REGULATIONS		

25X1

25X1

25X1

25X1


25X1

25X1

25X1

AFGHANISTAN ARGHANDAB DAM
31 47 N 65 48 E TAILRACE.

CONFIDENTIAL




25X1

25X1

25X1

AFGHANISTAN ARGHANDAB DAM 31 47 N
65 48 E MONUMENT.

CONFIDENTIAL




25X1

25X1

AFGHANISTAN KANDAHAR (NR) 31 35 N
65 45 E GOLD MINE SITE.

CONFIDENTIAL




25X1

25X1

AFGHANISTAN KHUGI (NR) 30 21 N
63 15 E LOOKING SOUTH FROM VICINITY
OF TOWN.

CONFIDENTIAL



25X1

AFGHANISTAN
LOOKING NE ACROSS VALLEY TO OLD SPIN
BALDAK HIGHWAY. NEW HIGHWAY LOCATED
ON FAR SIDE OF HILLS.

CONFIDENTIAL



25X1



