

U. S. Officials Only
CONFIDENTIAL

CENTRAL INTELLIGENCE AGENCY
INFORMATION REPORT

COUNTRY Hungary
SUBJECT The Kecskemet Airfield

50X1-HUM

DATE DISTR. 16 JUN 57

NO. OF PAGES 3

NO. OF ENCLS.

SUPP. TO
REPORT NO.

THIS DOCUMENT CONTAINS INFORMATION AFFECTING THE NATIONAL DEFENSE OF THE UNITED STATES, WITHIN THE MEANING OF TITLE 18, SECTIONS 793 AND 794, OF THE U.S. CODE, AS AMENDED. ITS TRANSMISSION OR REVELATION OF ITS CONTENTS TO OR RECEIPT BY AN UNAUTHORIZED PERSON IS PROHIBITED BY LAW. THE REPRODUCTION OF THIS REPORT IS PROHIBITED.

THIS IS UNEVALUATED INFORMATION

50X1-HUM

- Location
1. The Kecskemet Airfield is located approximately 1.5 km from the town of Kecskemet (which is the distance from the railroad bridge [No. 1 on sketch of airfield] to town).
- Construction
2. The ground of the airfield is made of the typical Pusta [sic] sand which dries immediately after rain. The three newly constructed hangars [marked H on the sketch] are made of reinforced concrete.
- Atmospherical Conditions
3. The atmospherical conditions are always excellent. [redacted]

50X1-HUM

U. S. Officials Only
CONFIDENTIAL

50X1-HUM

DISTRIBUTION	STATE	ARMY	<input checked="" type="checkbox"/> NAVY	<input checked="" type="checkbox"/> AIR	<input checked="" type="checkbox"/> FBI				
--------------	-------	------	--	---	---	--	--	--	--

This report is for the use within the USA of the Intelligence components of the Departments or Agencies indicated above. It is not to be transmitted overseas without the concurrence of the originating office through the Assistant Director of the Office of Collection and Dissemination, CIA.

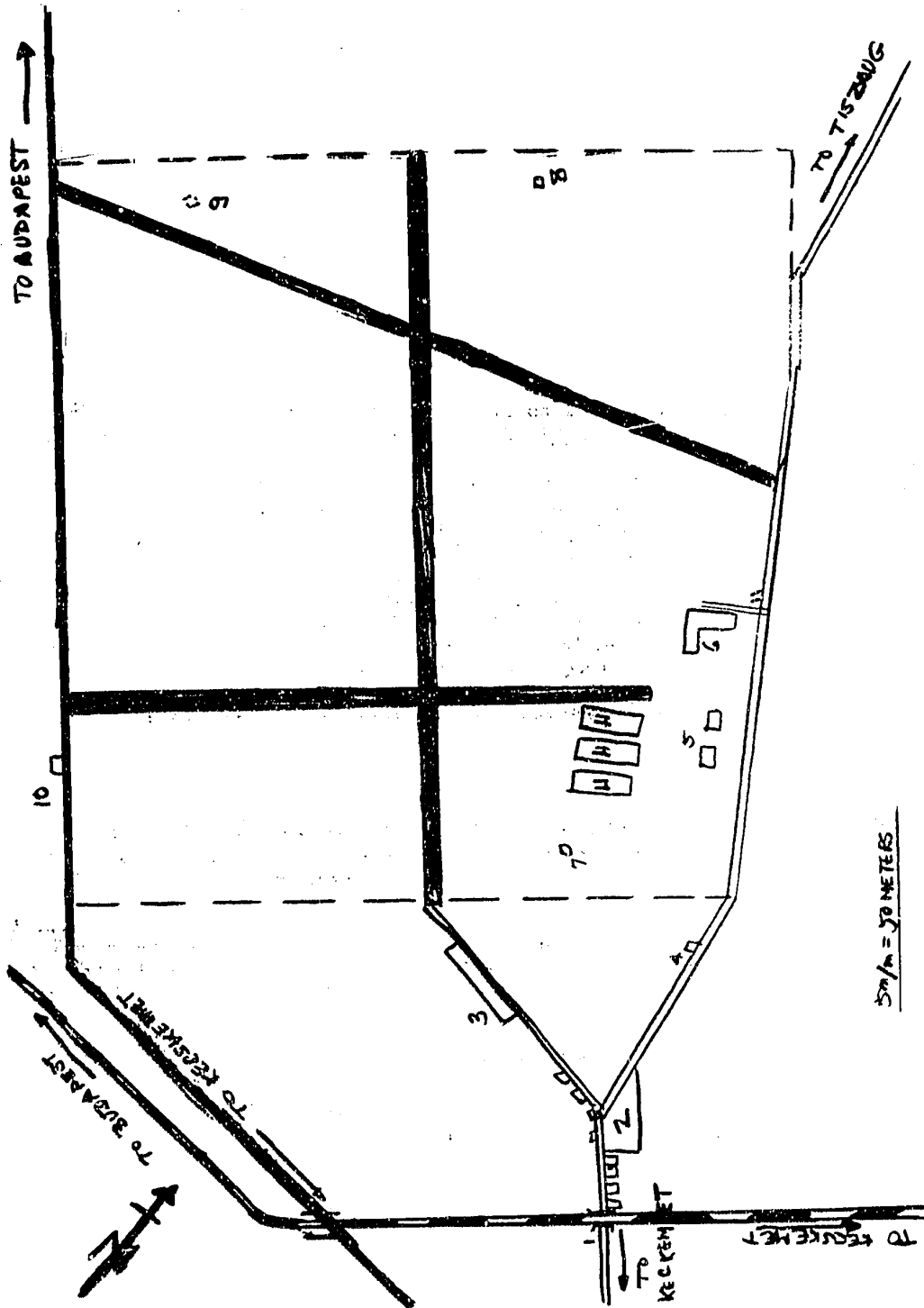
CONFIDENTIAL
US OFFICIALS ONLY

50X1-HUM

- 4. Operation [redacted] the airfield is operated by a Soviet Air Force Jet Fighter Squadron.

50X1-HUM

- 5. Sketch of Airfield











CONFIDENTIAL
US OFFICIALS ONLY


50X1-HUM

- 3 -
CONFIDENTIAL
US OFFICIALS ONLY

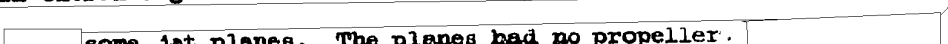
"The following legend applies:

-  Main National Road
-  Second road which is made of asphalt up to the airfield entrance gate (No. 11)
-  Railway, normal gauge, double track
-  Railway bridge, road passing underneath the bridge
- 1 The 'Platter Konserv Gyar' (preserved fruits plant)
- 2 The old 'Hussar Laktonya' (Cavalry barracks) made of brick,
- 3 one floor, and now /1953/ occupied by an unknown Soviet tank unit
- 4 The 'Foldmives Szövetkezet' (Farmers' State Canteen)
- 5 Newly constructed brick barracks, five floors
- 6 Old barracks, one floor
- 7 POL underground supply depot
- 8 In Jul 53 this brick ammunition depot was under construction
- 9 House 
- 10 Elementary school
- 11 Main entrance gate to airfield
- H Hangars
-  Runways made of reinforced concrete
-  Zone, limits of airfield
-  Private houses




50X1-HUM

6. Planes
"In Jul 53  planes landing in both directions of the main entrance gate of the airfield in the direction of the main national road.

50X1-HUM

 some jet planes. The planes had no propeller.

50X1-HUM

 the MIG-15 F (radar) jet plane.  also  a double-engined transport plane and the Yushkin IL-12 plane.

50X1-HUM

CONFIDENTIAL
US OFFICIALS ONLY