

INFORMATION REPORT INFORMATION REPORT

CENTRAL INTELLIGENCE AGENCY

50X1-HUM

This material contains information affecting the National Defense of the United States within the meaning of the Espionage Laws, Title 18, U.S.C. Secs. 793 and 794, the transmission or revelation of which in any manner to an unauthorized person is prohibited by law.

SECRET  
NO FOREIGN DISSEM

COUNTRY East Germany

REPORT

SUBJECT Aerial Photography of the Baltic Coast from Sassnitz to Wustrow

DATE DISTR. 7 DEC 1964

NO. PAGES 2

REFERENCES

DATE OF INFO.

PLACE & DATE ACQ.

50X1-HUM

THIS IS UNEVALUATED INFORMATION. SOURCE GRADINGS ARE DEFINITIVE. APPRAISAL OF CONTENT IS TENTATIVE.

1.

50X1-HUM

42 oblique aerial photographs showing the following sections of the Baltic Sea coast from Sassnitz to Wustrow. Because the photographs are obliques

50X1-HUM

only the longitudes of the field of view are given.

Longitude

Coverage

50X1-HUM

13°41'E to 13°32'E	Sassnitz
13°41'E to 13°29'E	
13°29'E to 13°24'E	Cape Arkona
13°37'E to 13°21'E	Tromper Wiek
13°22'E to 13°17'E	
13°22'E to 13°15'E	
13°16'E to 13°13'E	Dranske
13°17'E to 13°11'E	Vitte
13°14'E to 13°10'E	Bug Peninsula
13°13'E to 13°06'E	
13°08'E to 13°03'E	Hiddensee
13°06'E to 13°01'E	
13°05'E to 12°56'E	Der Bock
13°01'E to 12°49'E	
12°57'E to 12°41'E	Zingst
12°40'E to 11°28'E	Darsser Ort
11°29'E to 11°26'E	Fuhlendorf
11°28'E to 11°26'E	
11°28'E to 11°23'E	
11°25'E to 11°21'E	
11°29'E to 11°23'E	Pfifnitz

5  
4  
3  
2  
1

SECRET  
NO FOREIGN DISSEM


GROUP 1  
Excluded from automatic  
downgrading and  
declassification

STATE	DIA	EV	ARMY	#	NAVY	AIR	#	NSA	ORR	JCS	NPI
											50X1-HUM
											50X1-HUM

(Note: Field distribution indicated by "#".)

INFORMATION REPORT INFORMATION REPORT

50X1-HUM





3



5





12




19







39



40.




INCHES







14






50X1-HUM







22



21



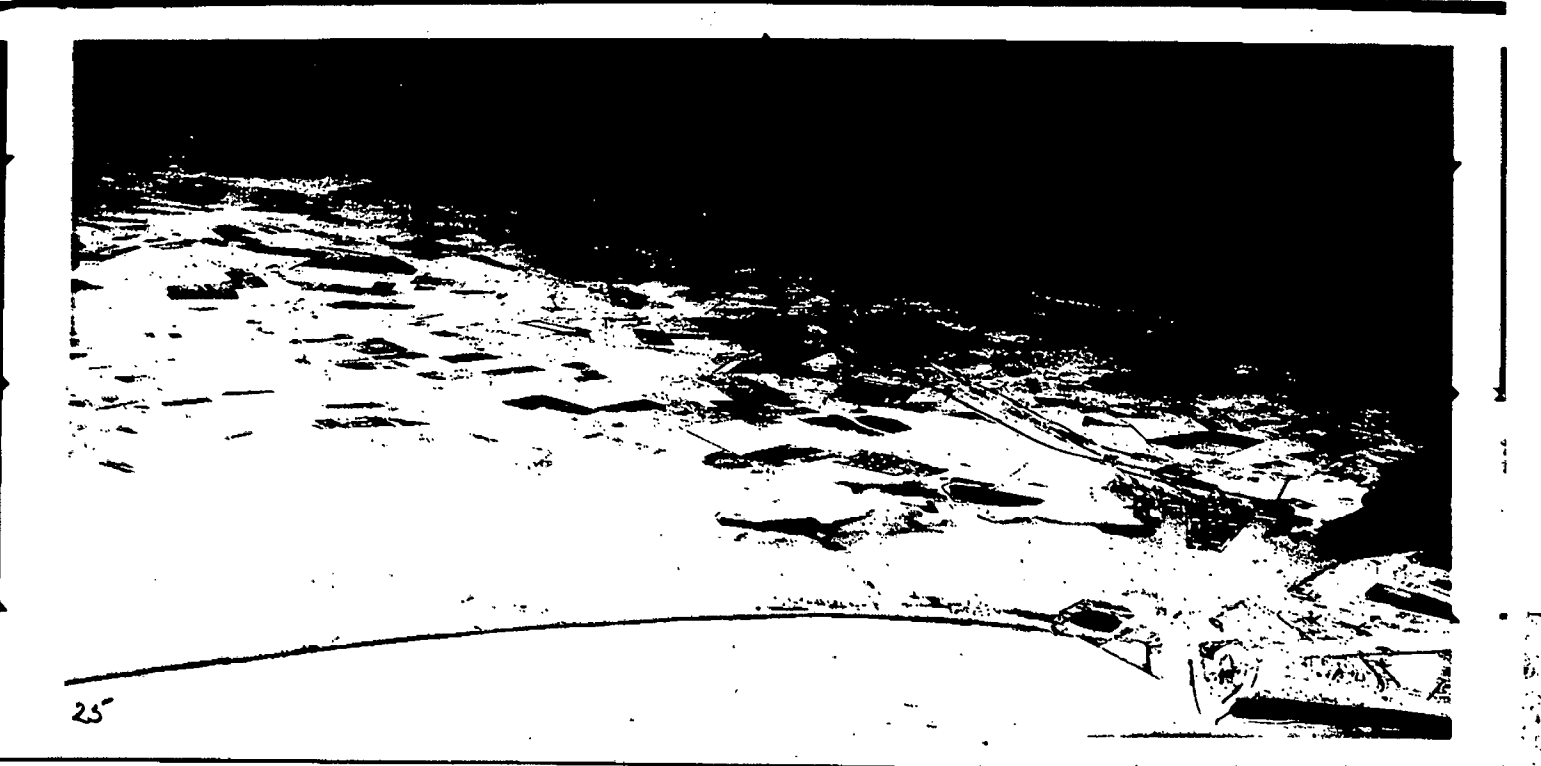
27




26

2







12



13




33.



32







18




20A


67




28




INCHES




30





31



37



34






35



9



4



2A