


Declassified in Part - Sanitized Copy Approved for Release 2012/08/08 : CIA-RDP79T01355A000100010017-8

**MISSION COVERAGE & PLOTS**

**CHINA**

**WAC 432 - 439**

Declassified in Part - Sanitized Copy Approved for Release 2012/08/08 : CIA-RDP79T01355A000100010017-8




(432)

TOP SECRET - CHESS

WORLD AERONAUTICAL CHART

Declassified in Part - Sanitized Copy Approved for Release 2012/08/08 : CIA-RDP79T01355A000100010017-8

25X1



(432)

TOP SECRET - CHESS ANGA MOUNTAIN (432)

Declassified in Part - Sanitized Copy Approved for Release 2012/08/08 : CIA-RDP79T01355A000100010017-8


(432)

TOP SECRET - CHESS

WORLD AERONAUTICAL CHART

(432)

Declassified in Part - Sanitized Copy Approved for Release 2012/08/08 : CIA-RDP79T01355A000100010017-8



(432)

TOP SECRET - CHESS

WANGA MOUNTAIN (432)  
CHINA - GUANGXI AND YUNNAN PROVINCES

Declassified in Part - Sanitized Copy Approved for Release 2012/08/08 : CIA-RDP79T01355A000100010017-8

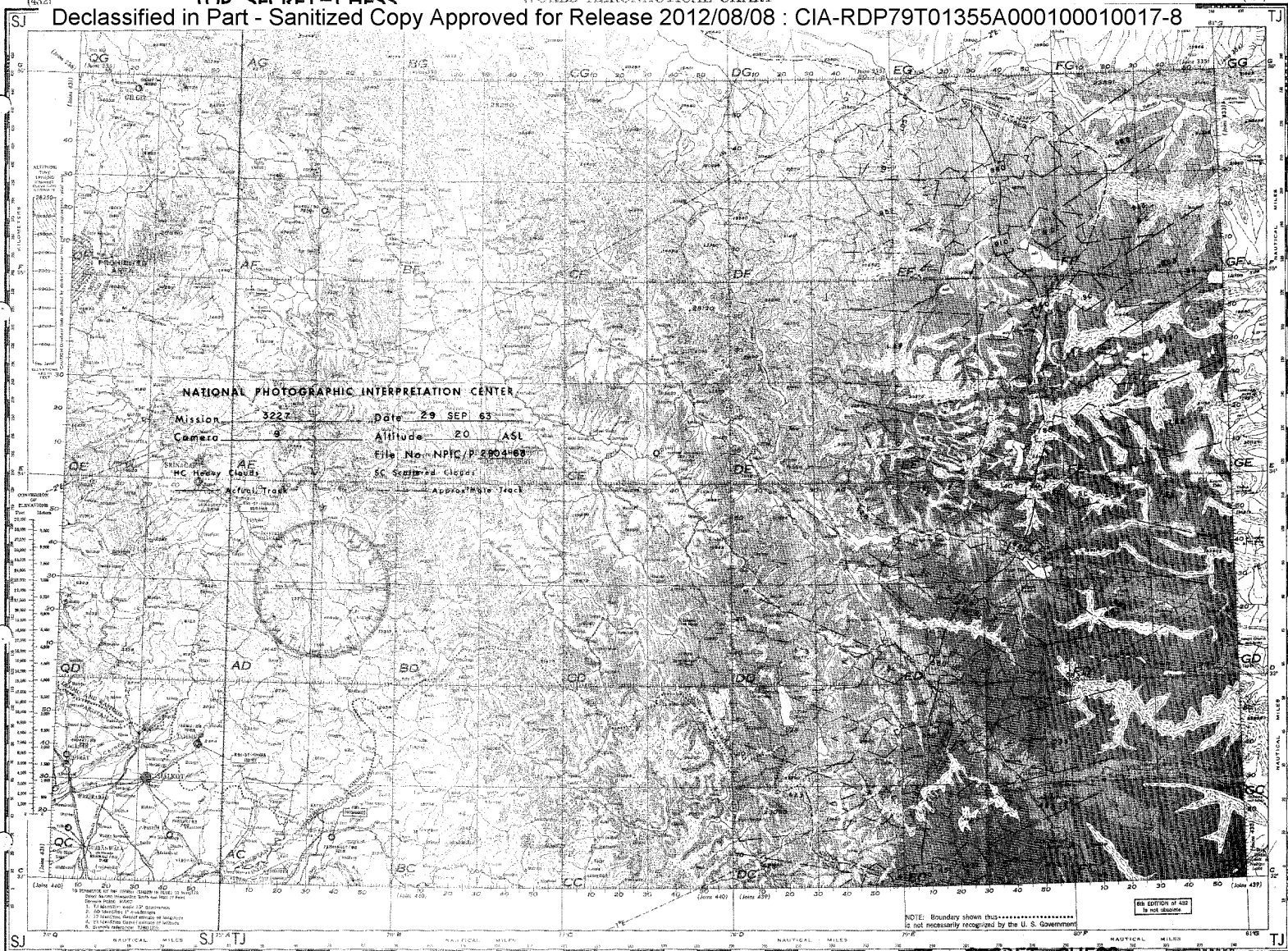
(432)

**TND SECRET-CHES**

WORLD AERONAUTICAL CHART

(432)

Declassified in Part - Sanitized Copy Approved for Release 2012/08/08 : CIA-RDP79T01355A000100010017-8

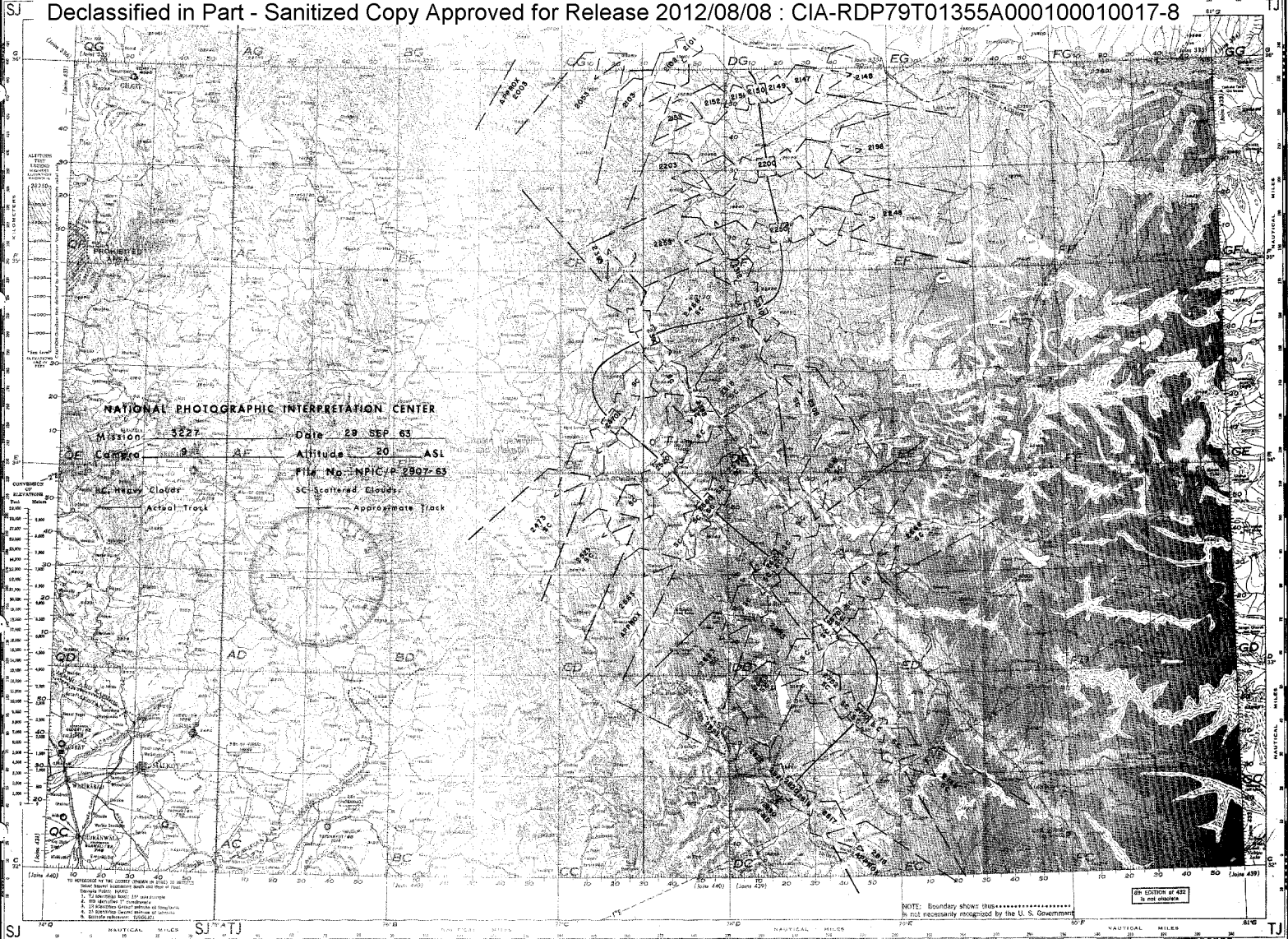


(432)

**SECRET-CHES** NANGA MOUNTAIN (432)  
CHINA-INDIA-JAMMU AND KASHMIR-PAKISTAN

Declassified in Part - Sanitized Copy Approved for Release 2012/08/08 : CIA-RDP79T01355A000100010017-8

Declassified in Part - Sanitized Copy Approved for Release 2012/08/08 : CIA-RDP79T01355A000100010017-8



(432)

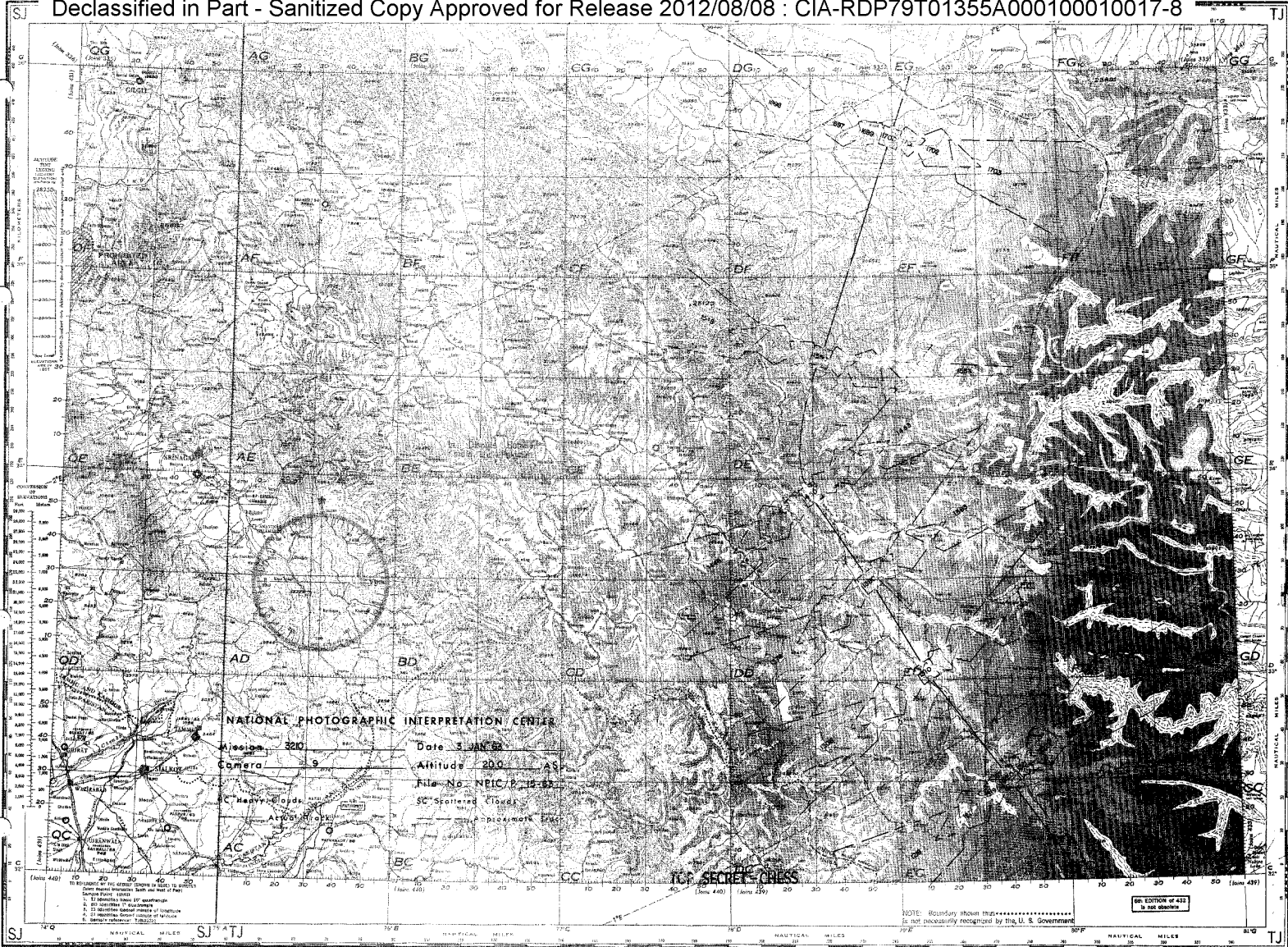
CONTOUR INTERVAL: 500 FEET (150 METERS)

WORLD AERONAUTICAL CHART

Least Squares Conformal Conic Projection

(432)

Declassified in Part - Sanitized Copy Approved for Release 2012/08/08 : CIA-RDP79T01355A000100010017-8



Declassified in Part - Sanitized Copy Approved for Release 2012/08/08 : CIA-RDP79T01355A000100010017-8

(432)


Small letters, Red in color, show  
AGC markers for the chart identifier  
www.cia.gov/ncsp

WORLD AERONAUTICAL CHART

Standard Conformal Conic Projection  
Standard Parallels 37 and 45°

(432)

Declassified in Part - Sanitized Copy Approved for Release 2012/08/08 : CIA-RDP79T01355A000100010017-8



Declassified in Part - Sanitized Copy Approved for Release 2012/08/08 : CIA-RDP79T01355A000100010017-8




Declassified in Part - Sanitized Copy Approved for Release 2012/08/08 : CIA-RDP79T01355A000100010017-8

CONTOUR INTERVAL: 200 FEET (60 METERS)

WORLD AERONAUTICAL CHART

Least Squares Datum Projection



NATIONAL PHOTOGRAPHIC INTERPRETATION  
 Mission: C-320K  
 Camera: [unclear]  
 Date: 5 Dec 50  
 Altitude: 32250  
 File No: [unclear]  
 AC Score: [unclear]

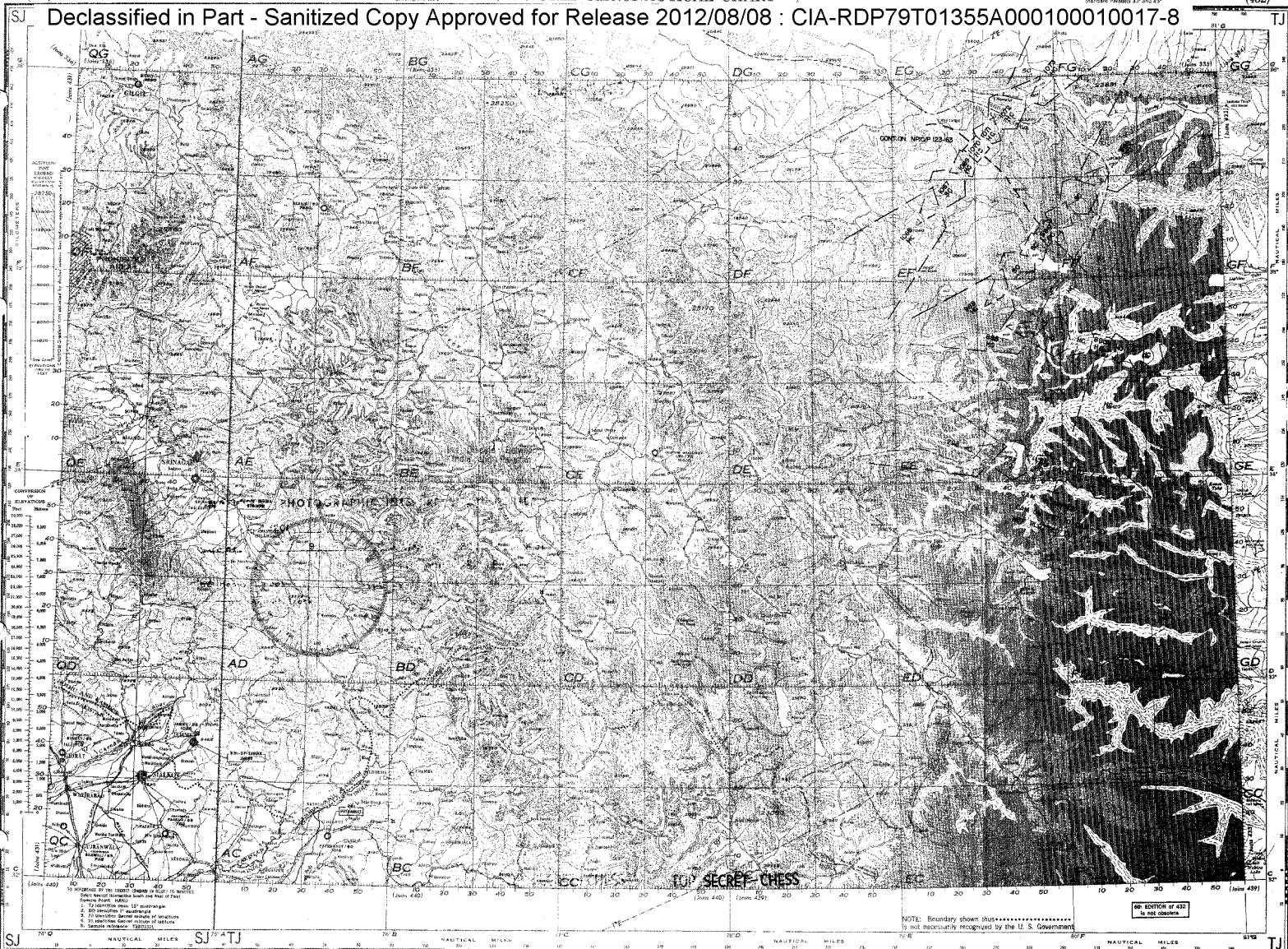
TOP SECRET - CHESS

NOTE: Boundary shown thus.....  
 is not necessarily recognized by the U. S. Government

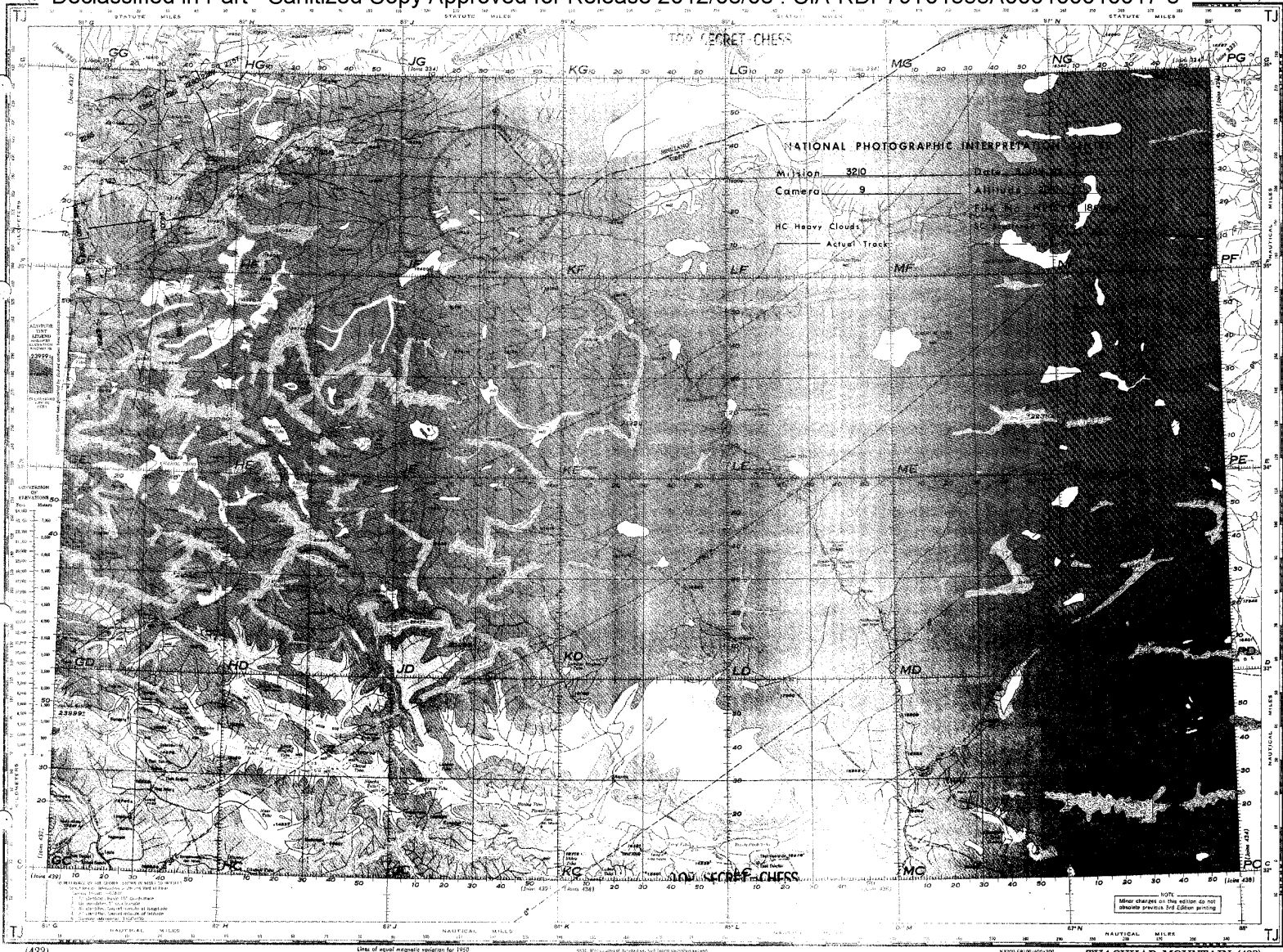
6th Edition of 432 is not obsolete

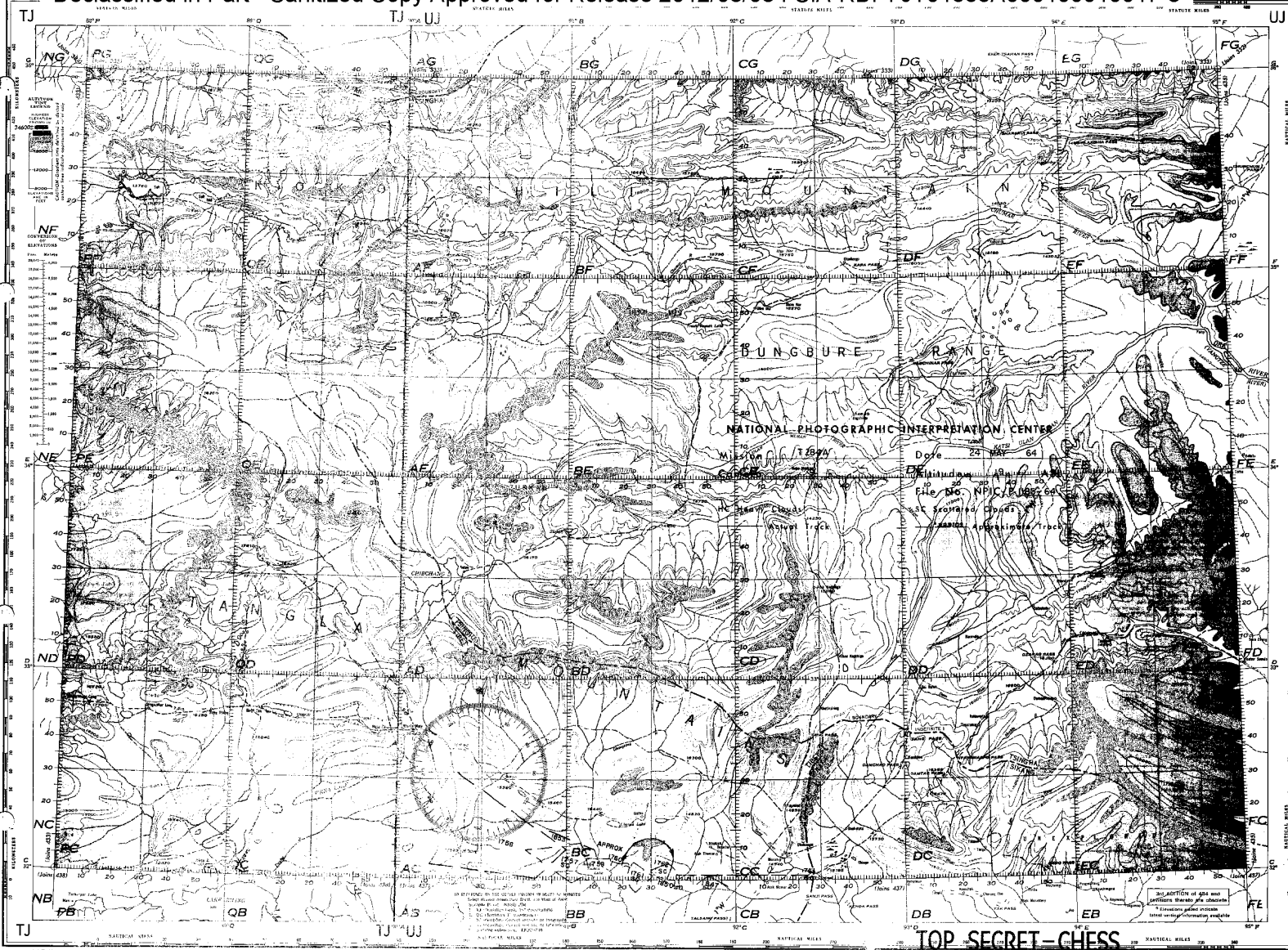


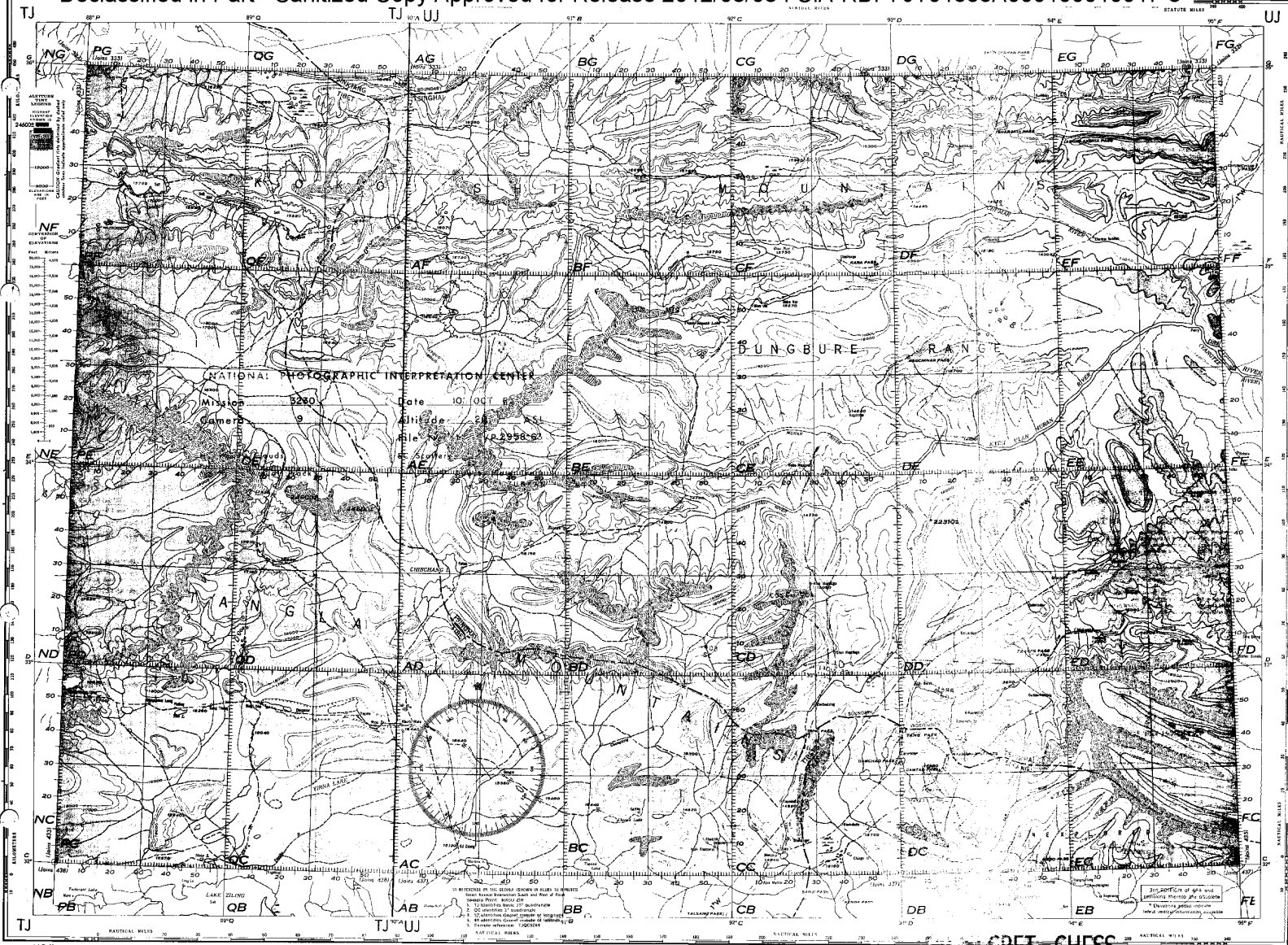
Declassified in Part - Sanitized Copy Approved for Release 2012/08/08 : CIA-RDP79T01355A000100010017-8




Declassified in Part - Sanitized Copy Approved for Release 2012/08/08 : CIA-RDP79T01355A000100010017-8

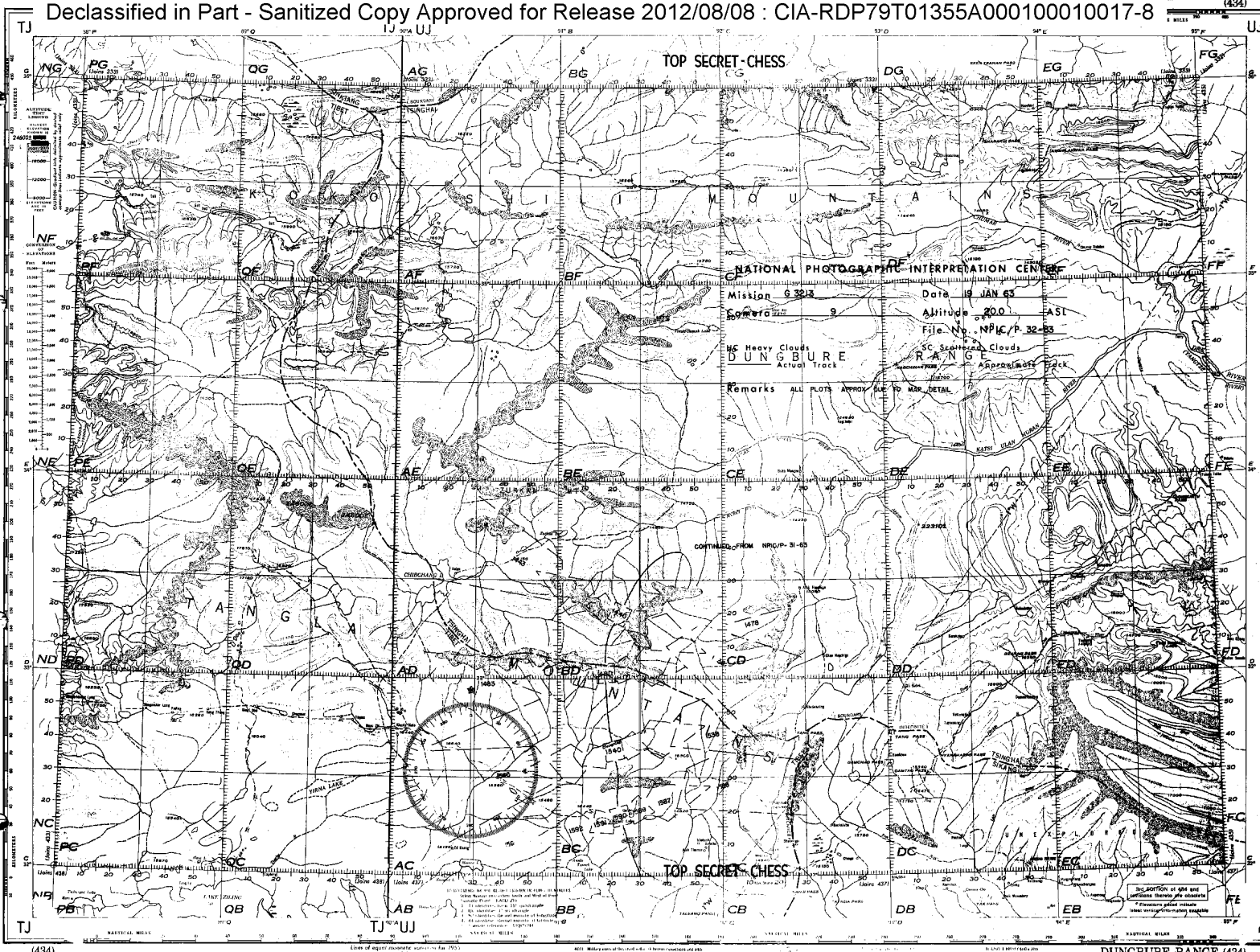






TJ Declassified in Part - Sanitized Copy Approved for Release 2012/08/08 : CIA-RDP79T01355A000100010017-8





TOP SECRET-CHES

NATIONAL PHOTOGRAPHIC INTERPRETATION CENTER

Mission 6323

Date 19 JAN 65

Camera 9

Altitude 200 ASL

Actual Track

File No. NPIC/P-32-83

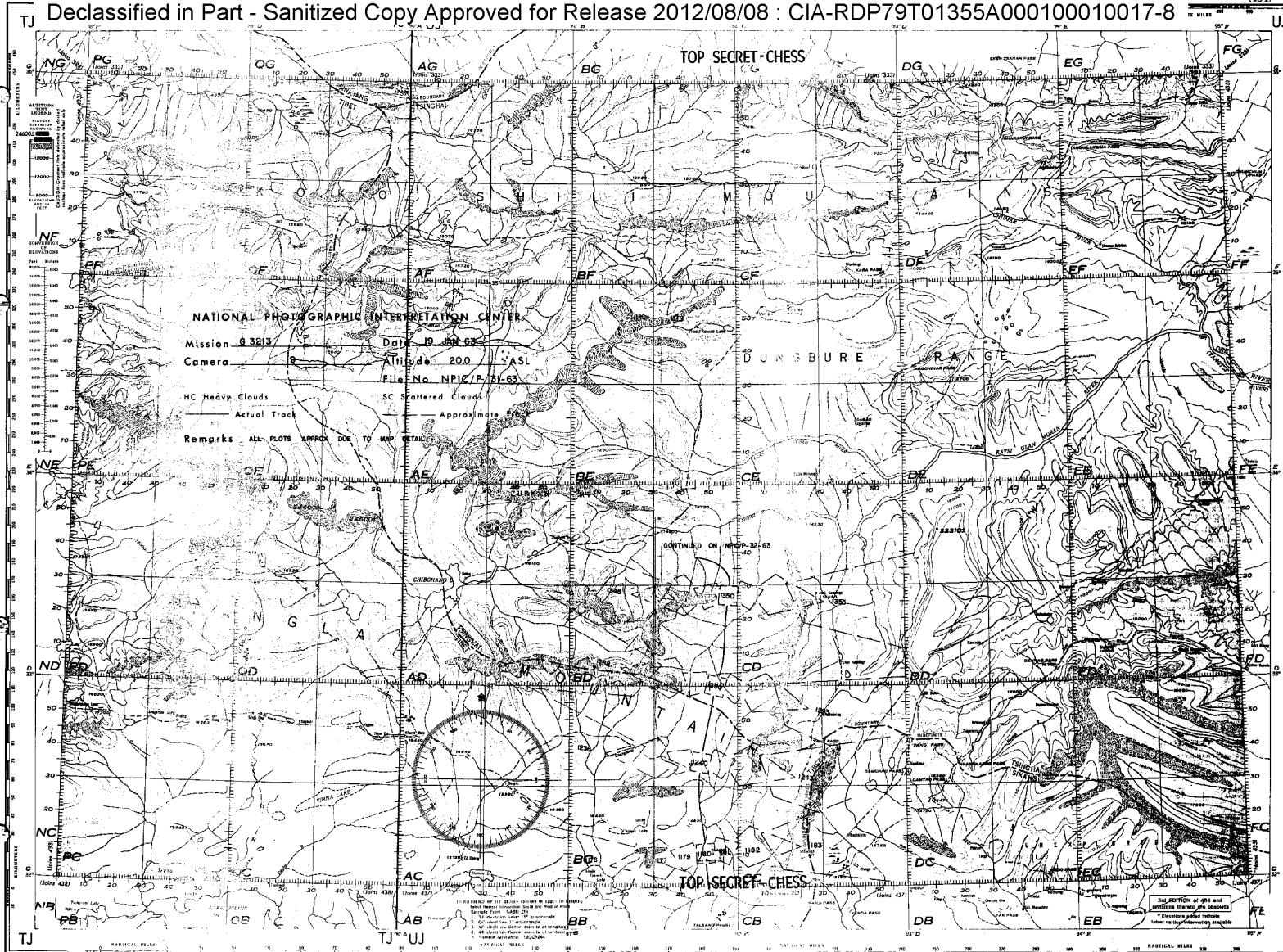
Remarks ALL PLOTS SHOW AS TO HAZ. DETAIL

Approximate

TOP SECRET-CHES



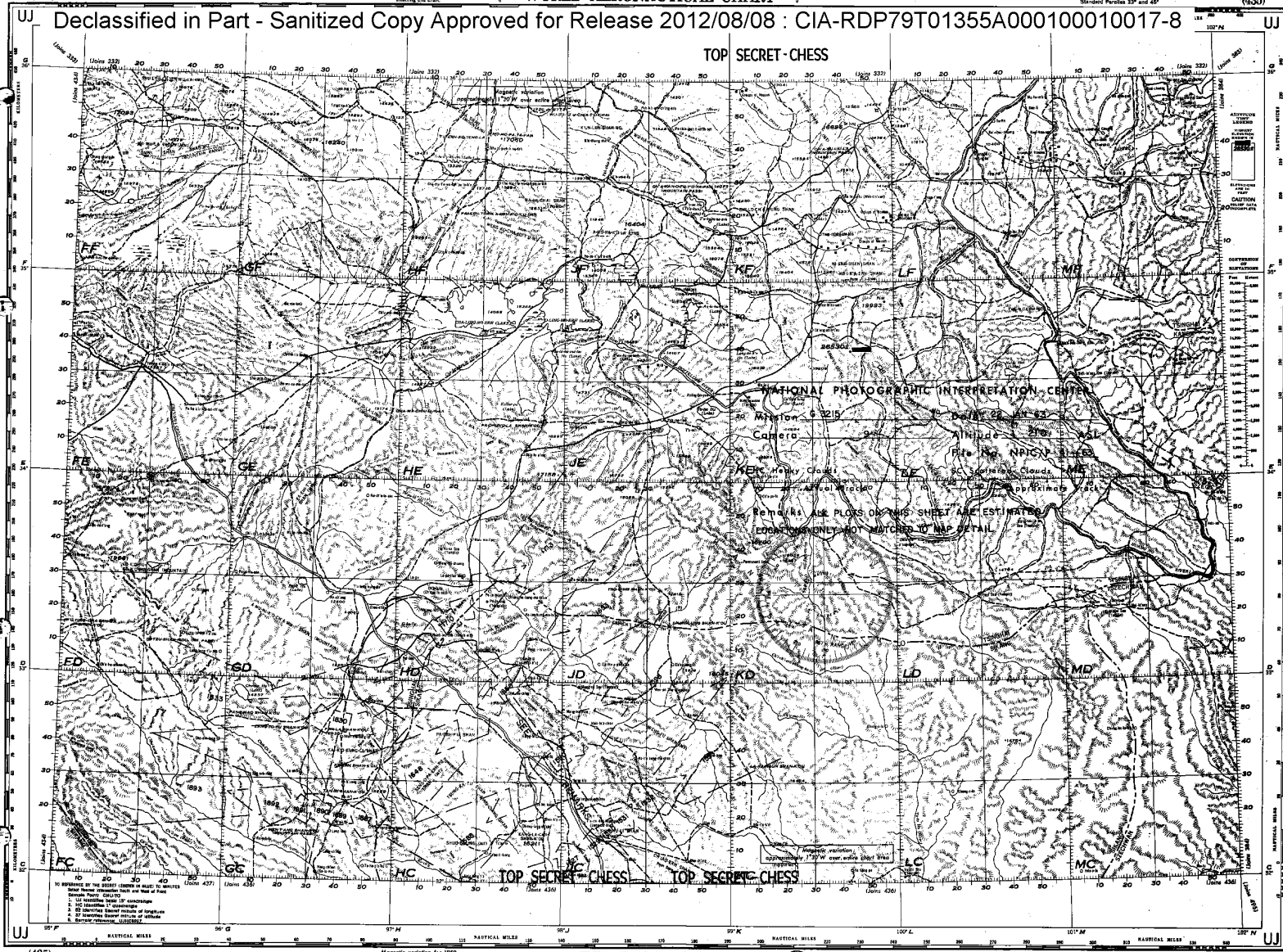
Declassified in Part - Sanitized Copy Approved for Release 2012/08/08 : CIA-RDP79T01355A000100010017-8



Declassified in Part - Sanitized Copy Approved for Release 2012/08/08 : CIA-RDP79T01355A000100010017-8

Declassified in Part - Sanitized Copy Approved for Release 2012/08/08 : CIA-RDP79T01355A000100010017-8

TOP SECRET - CHESS

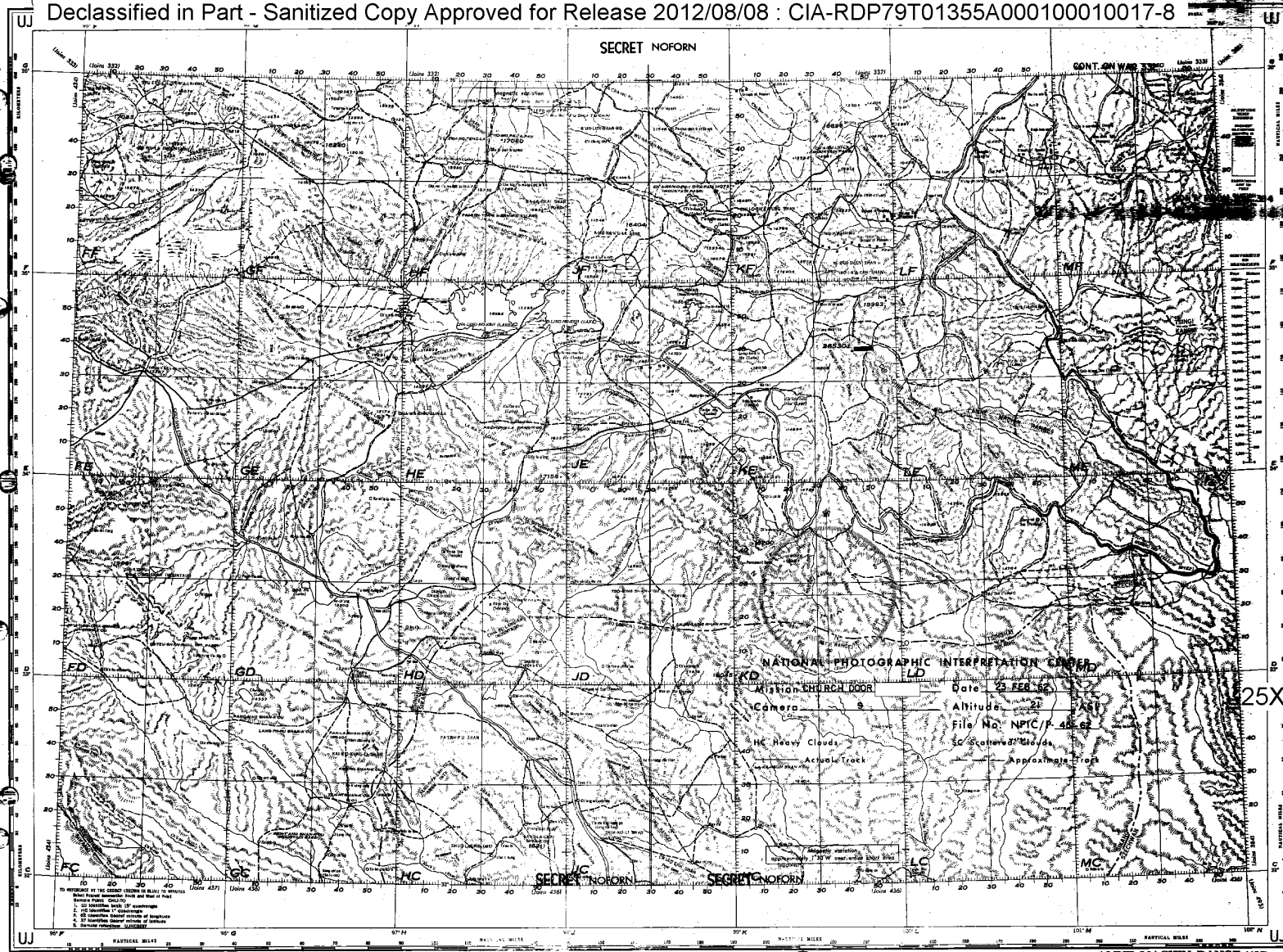


TO REFERENCE BY THE USER: (1) USE OF THIS CHART IS LIMITED TO THE PURPOSES FOR WHICH IT WAS DESIGNED. (2) THIS CHART IS NOT TO BE USED FOR NAVIGATION. (3) THE USER SHALL BE RESPONSIBLE FOR OBTAINING THE LATEST INFORMATION CONCERNING AIRCRAFT PERFORMANCE, AIRCRAFT EQUIPMENT, AND AIRCRAFT OPERATIONS. (4) THE USER SHALL BE RESPONSIBLE FOR OBTAINING THE LATEST INFORMATION CONCERNING AIRCRAFT PERFORMANCE, AIRCRAFT EQUIPMENT, AND AIRCRAFT OPERATIONS. (5) THE USER SHALL BE RESPONSIBLE FOR OBTAINING THE LATEST INFORMATION CONCERNING AIRCRAFT PERFORMANCE, AIRCRAFT EQUIPMENT, AND AIRCRAFT OPERATIONS.

TOP SECRET - CHESS

WORLD AERONAUTICAL CHART

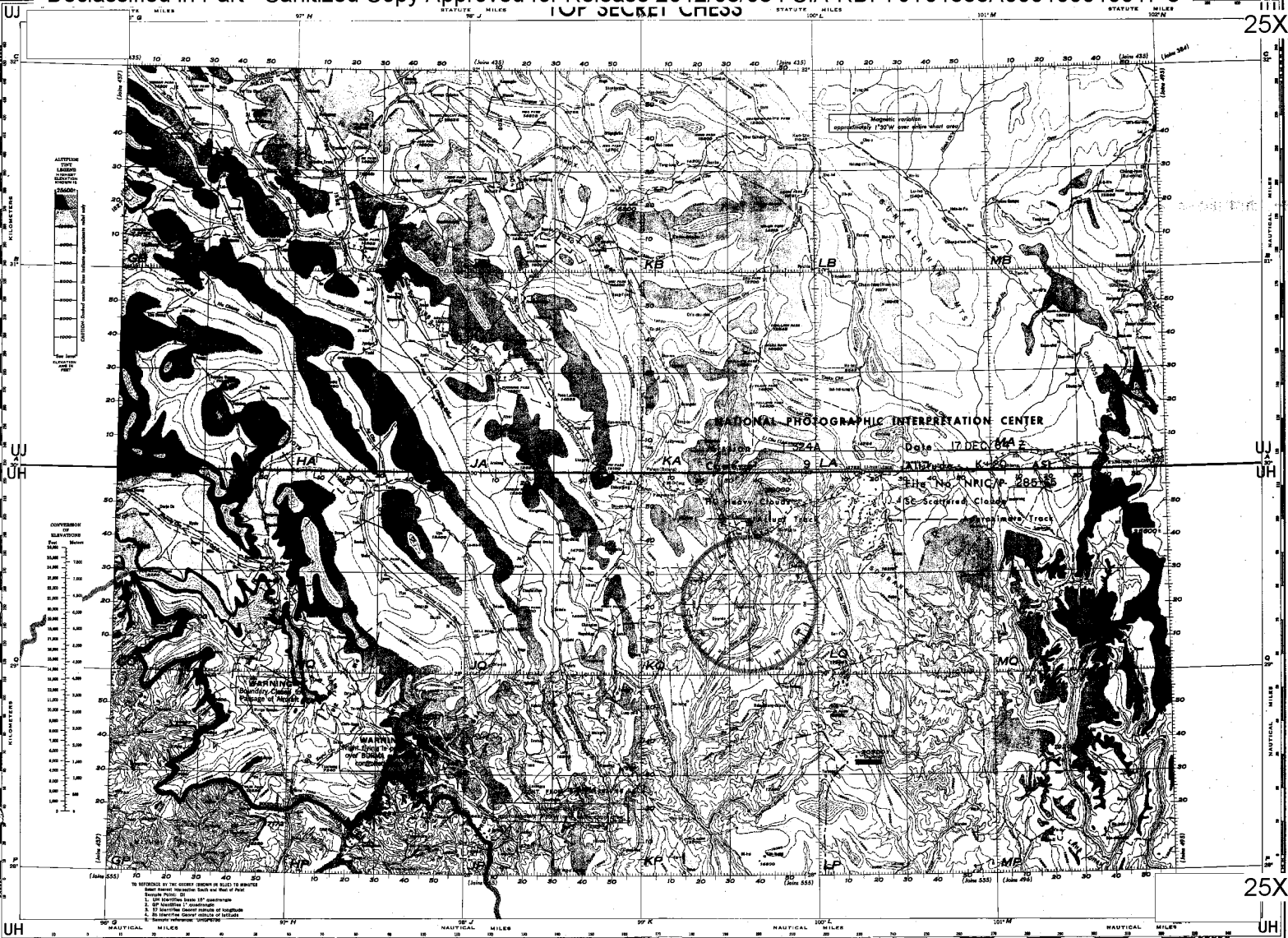
SECRET NOFORN



25X1

25X1

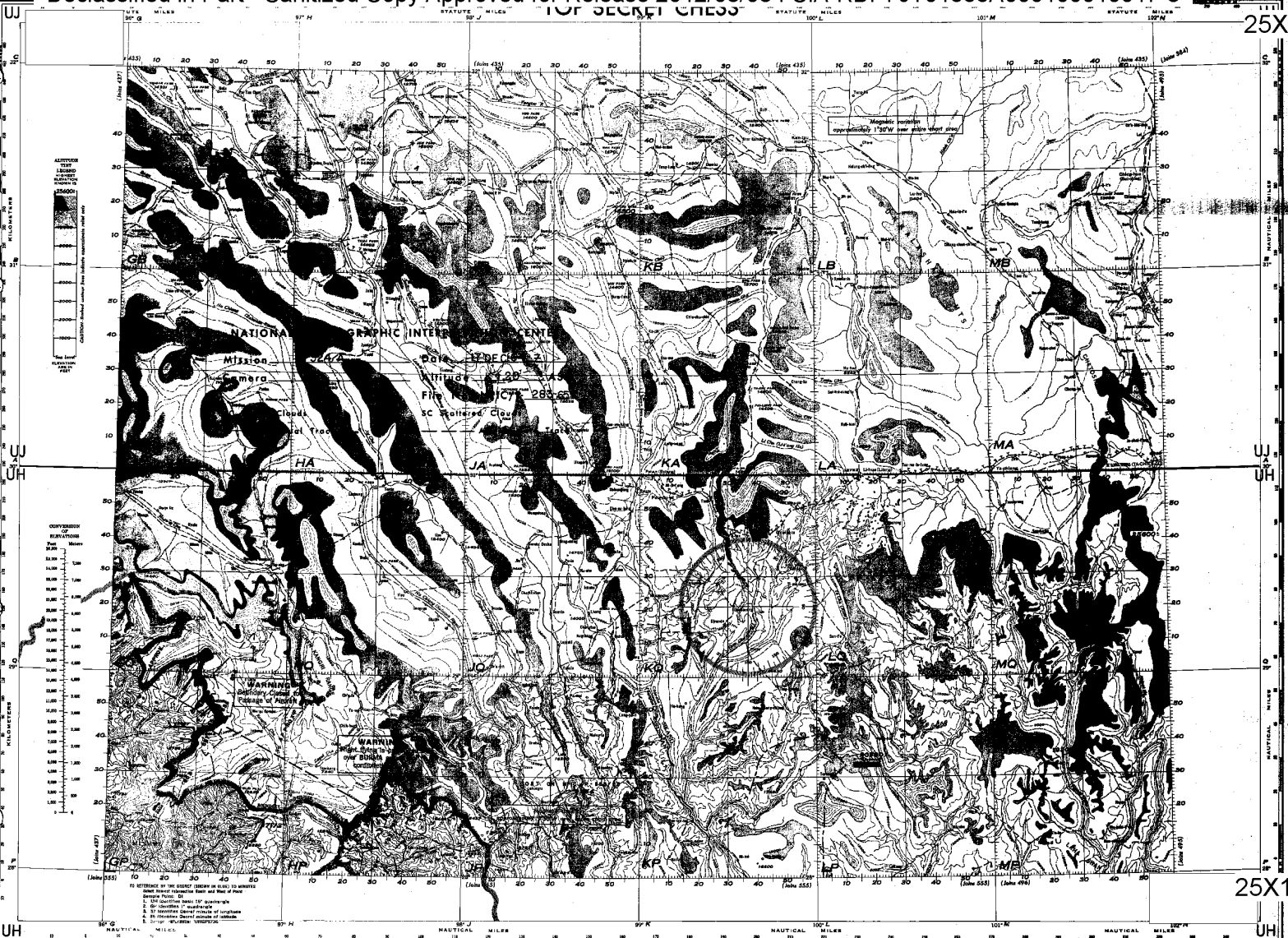
25X1



25X1

25X1

25X1

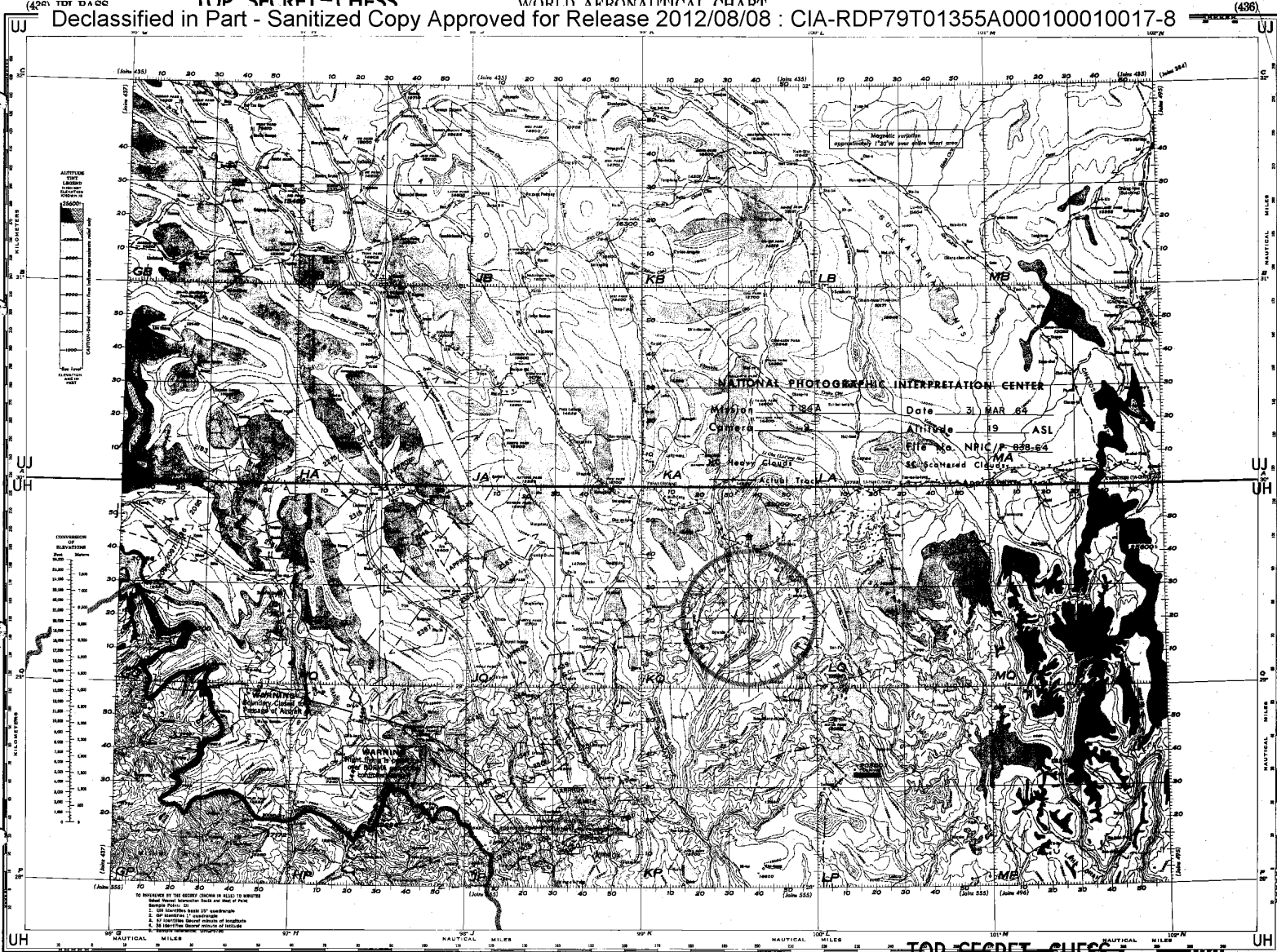


25X1

TOP SECRET - CHESS

WORLD AERONAUTICAL CHART

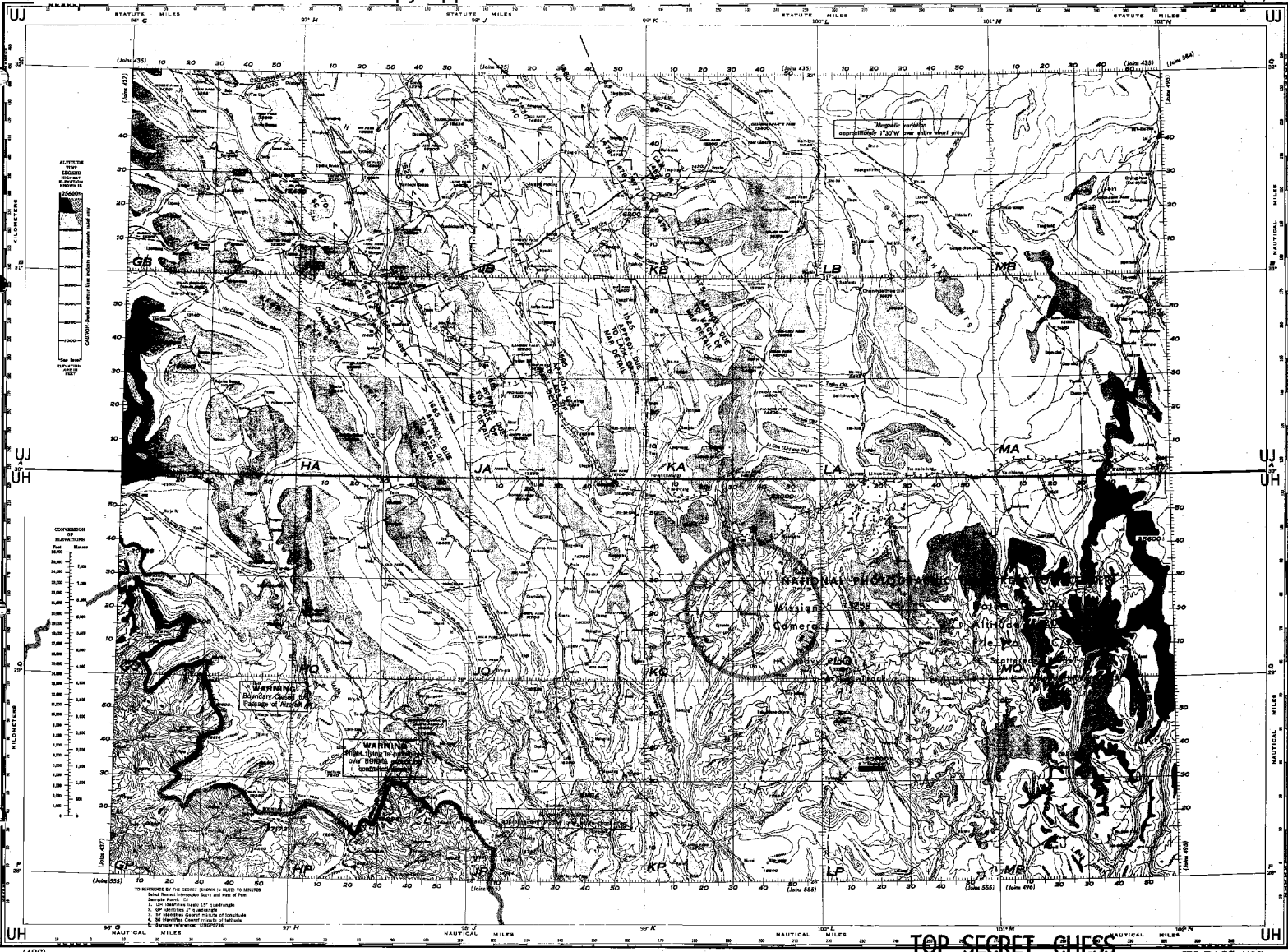
Declassified in Part - Sanitized Copy Approved for Release 2012/08/08 : CIA-RDP79T01355A000100010017-8



TOP SECRET - CHESS

IPI PASS (436)  
KURAMA-CHINA-TAIKIA

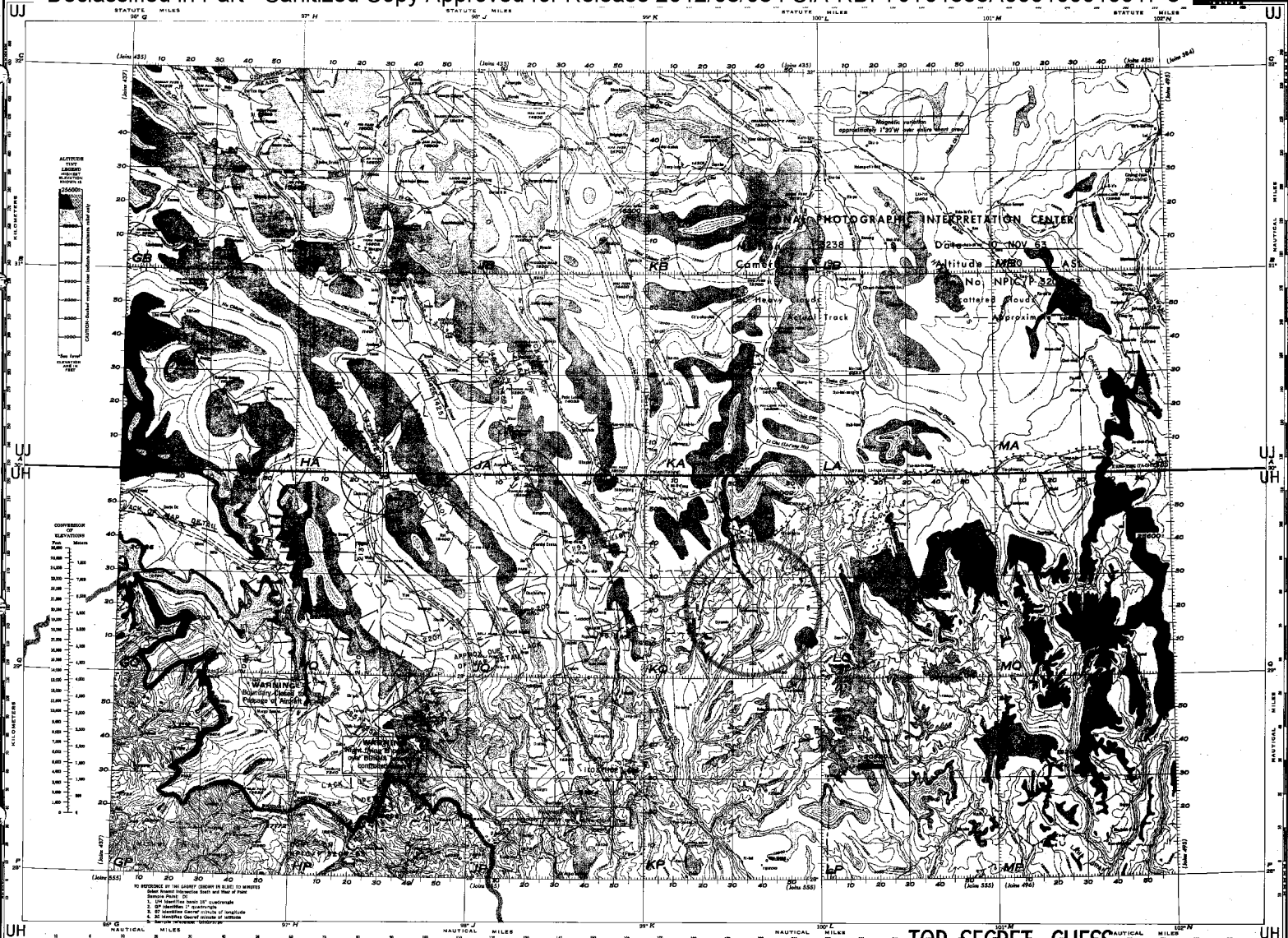
Declassified in Part - Sanitized Copy Approved for Release 2012/08/08 : CIA-RDP79T01355A000100010017-8



~~TOP SECRET - GHESS~~

4 Declassified in Part - Sanitized Copy Approved for Release 2012/08/08 : CIA-RDP79T01355A000100010017-8

(436)



(436)

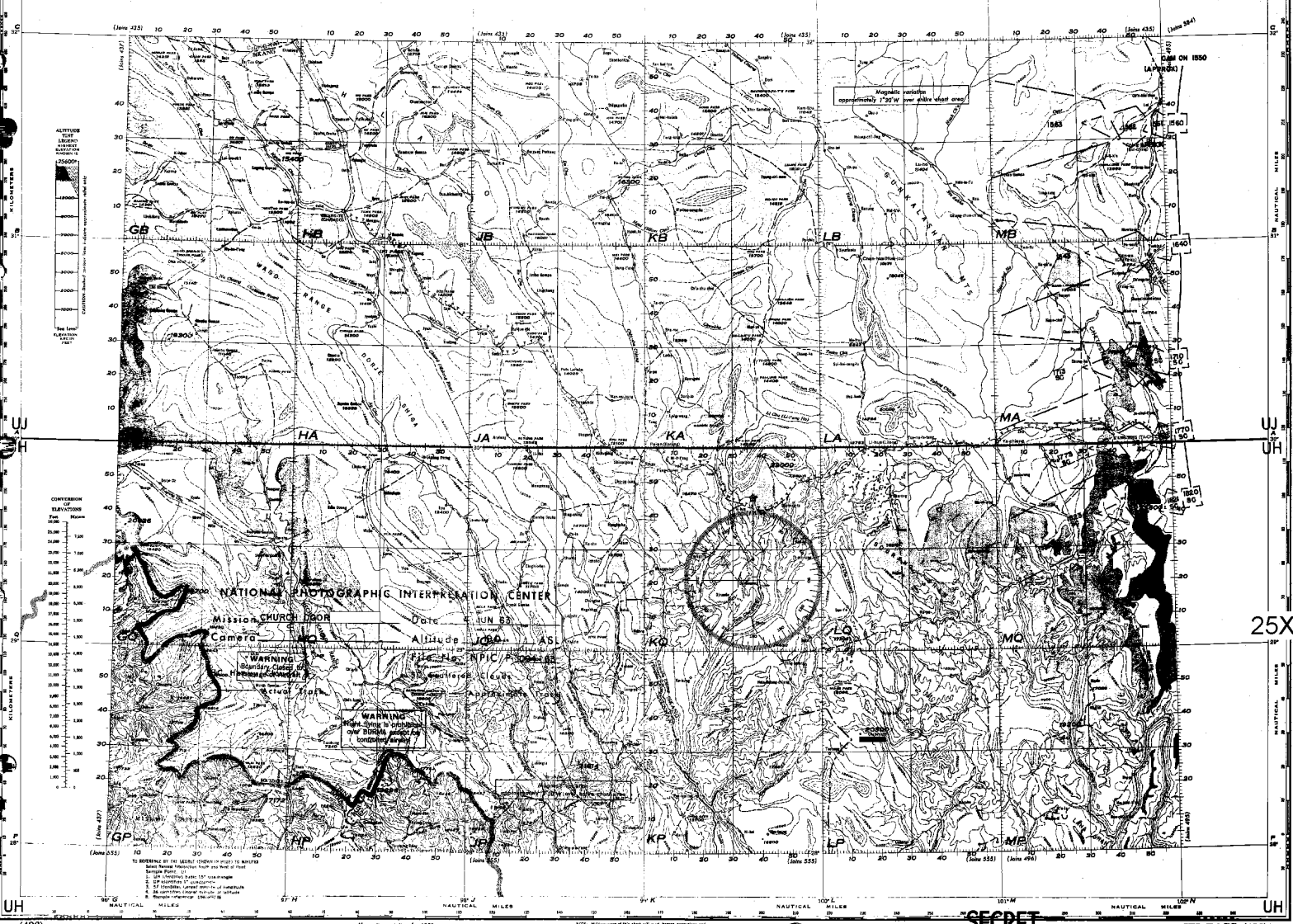
~~TOP SECRET - GHESS~~

IPI PASS (436)  
BURMA-CINA-TINDIA

Declassified in Part - Sanitized Copy Approved for Release 2012/08/08 : CIA-RDP79T01355A000100010017-8



Declassified in Part - Sanitized Copy Approved for Release 2012/08/08 : CIA-RDP79T01355A000100010017-8

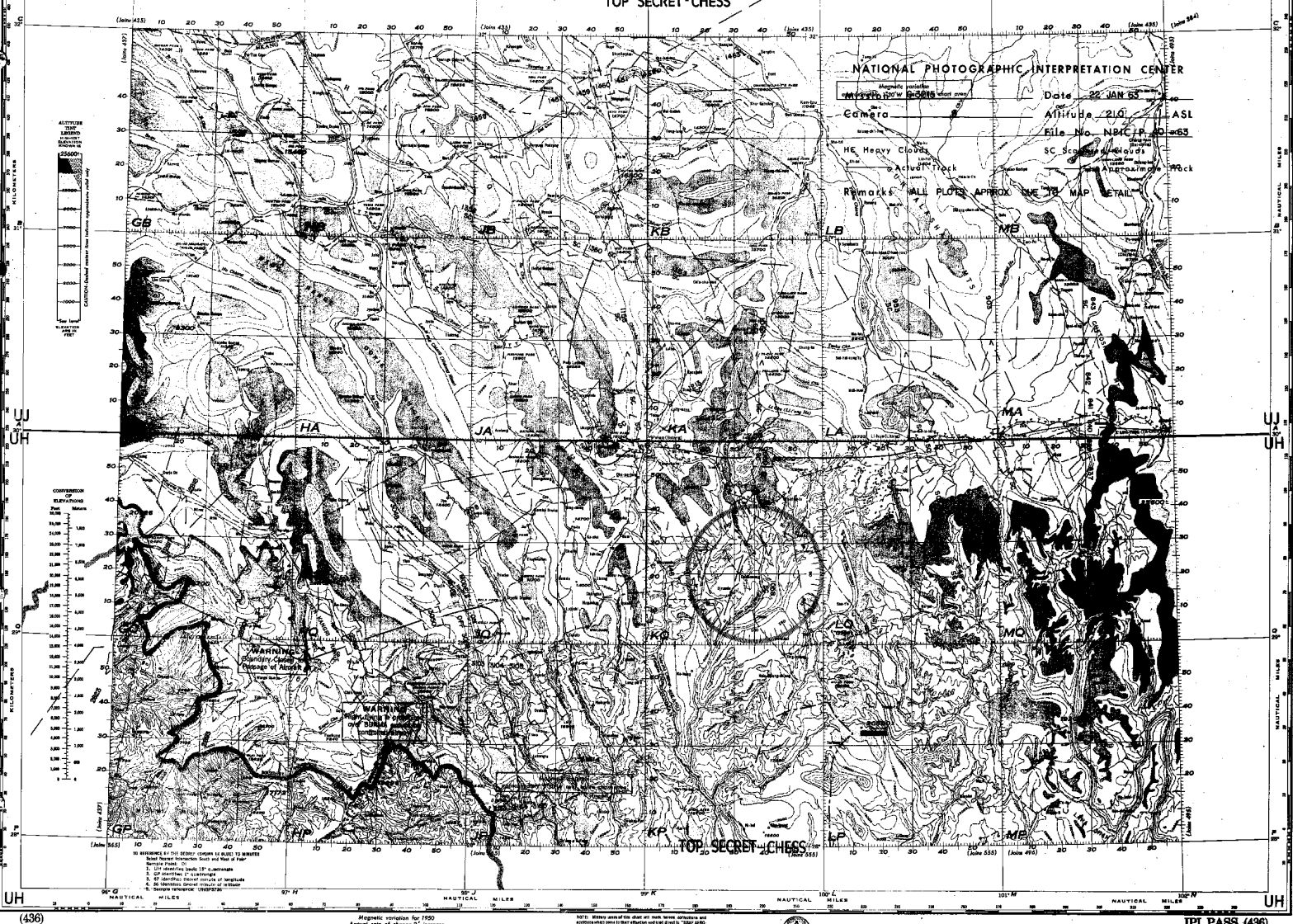


25X1

Declassified in Part - Sanitized Copy Approved for Release 2012/08/08 : CIA-RDP79T01355A000100010017-8

Declassified in Part - Sanitized Copy Approved for Release 2012/08/08 : CIA-RDP79T01355A000100010017-8


TOP SECRET - CHESS

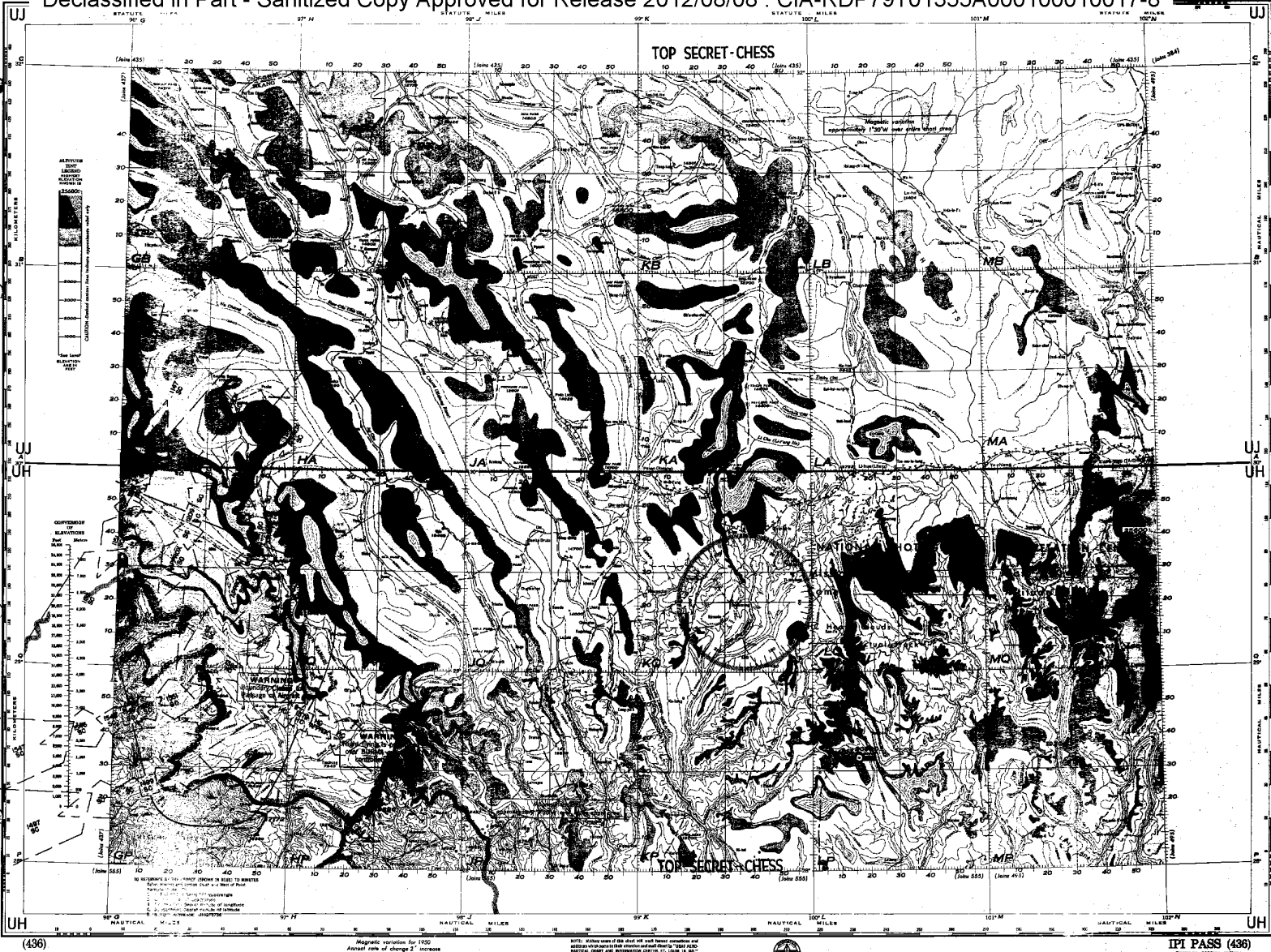


NATIONAL PHOTOGRAPHIC INTERPRETATION CENTER  
 Date 22 JAN 63  
 Altitude 210  
 File No. NP474 40-63  
 SC Section 10000  
 Remarks ALL PLOTS APPROX THE YR MAP STALL

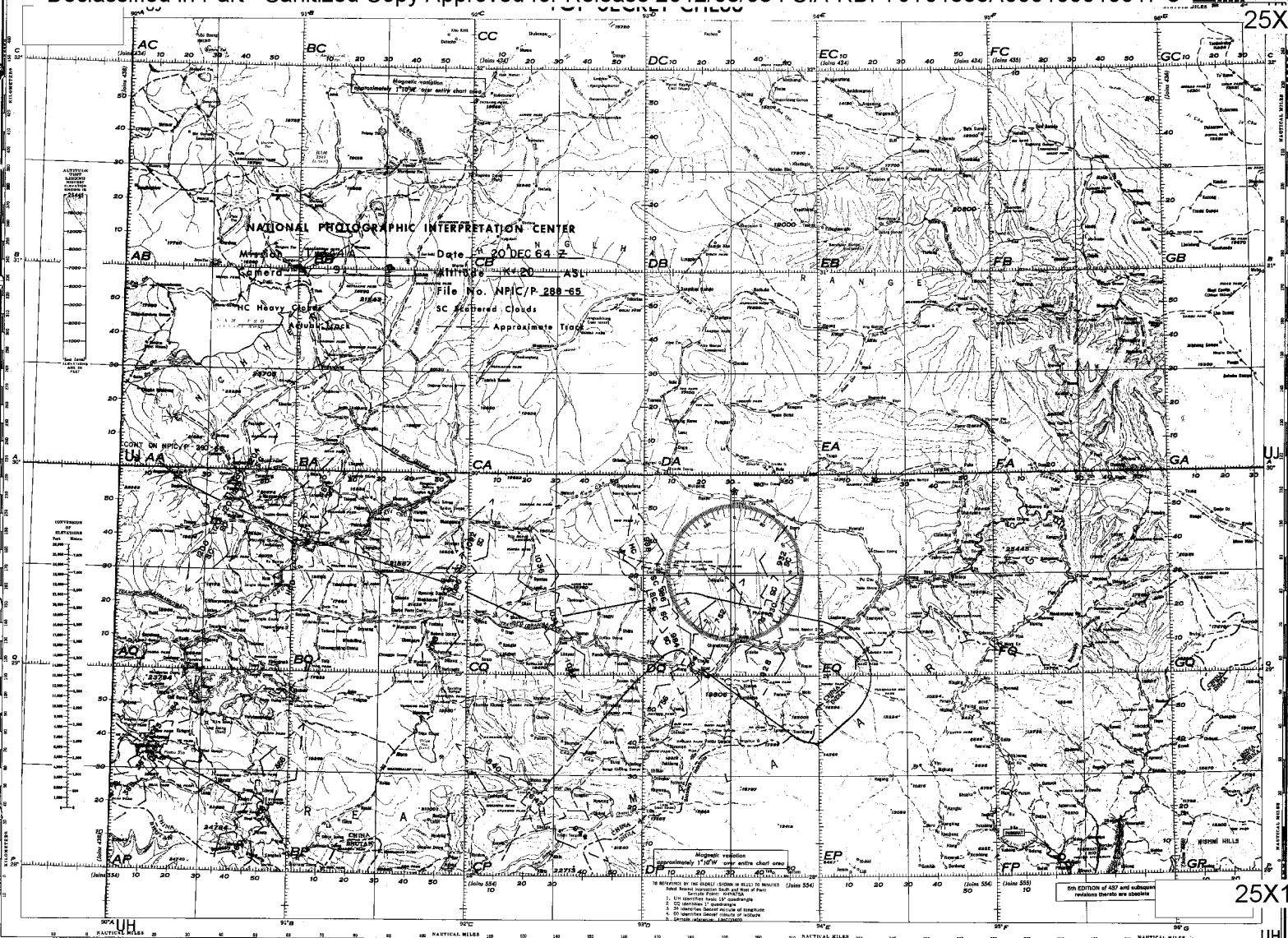
WARNING  
 Obstruction Symbols  
 Obstruction Symbols  
 Obstruction Symbols

TOP SECRET - CHESS





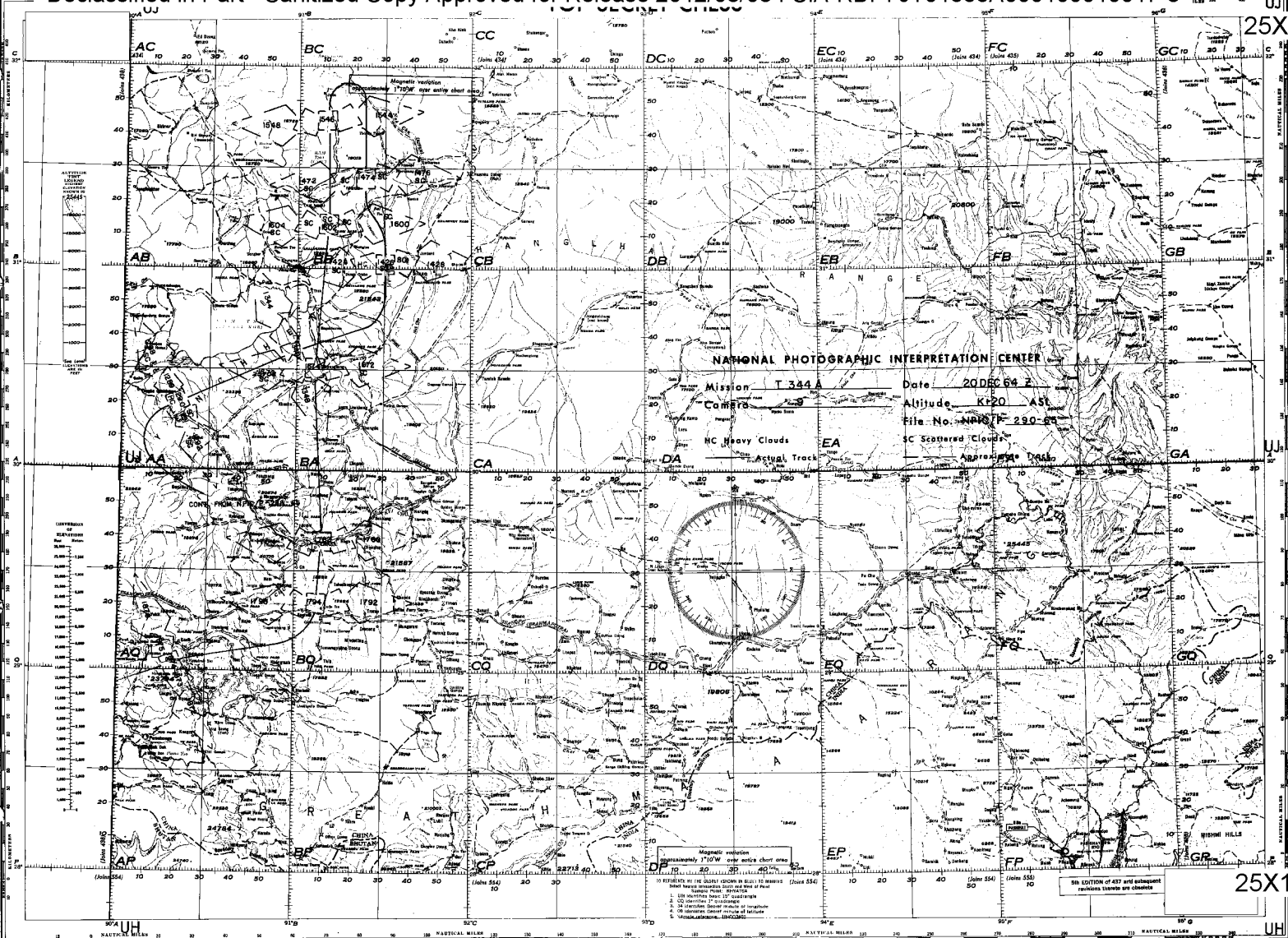
25X1  
25X1



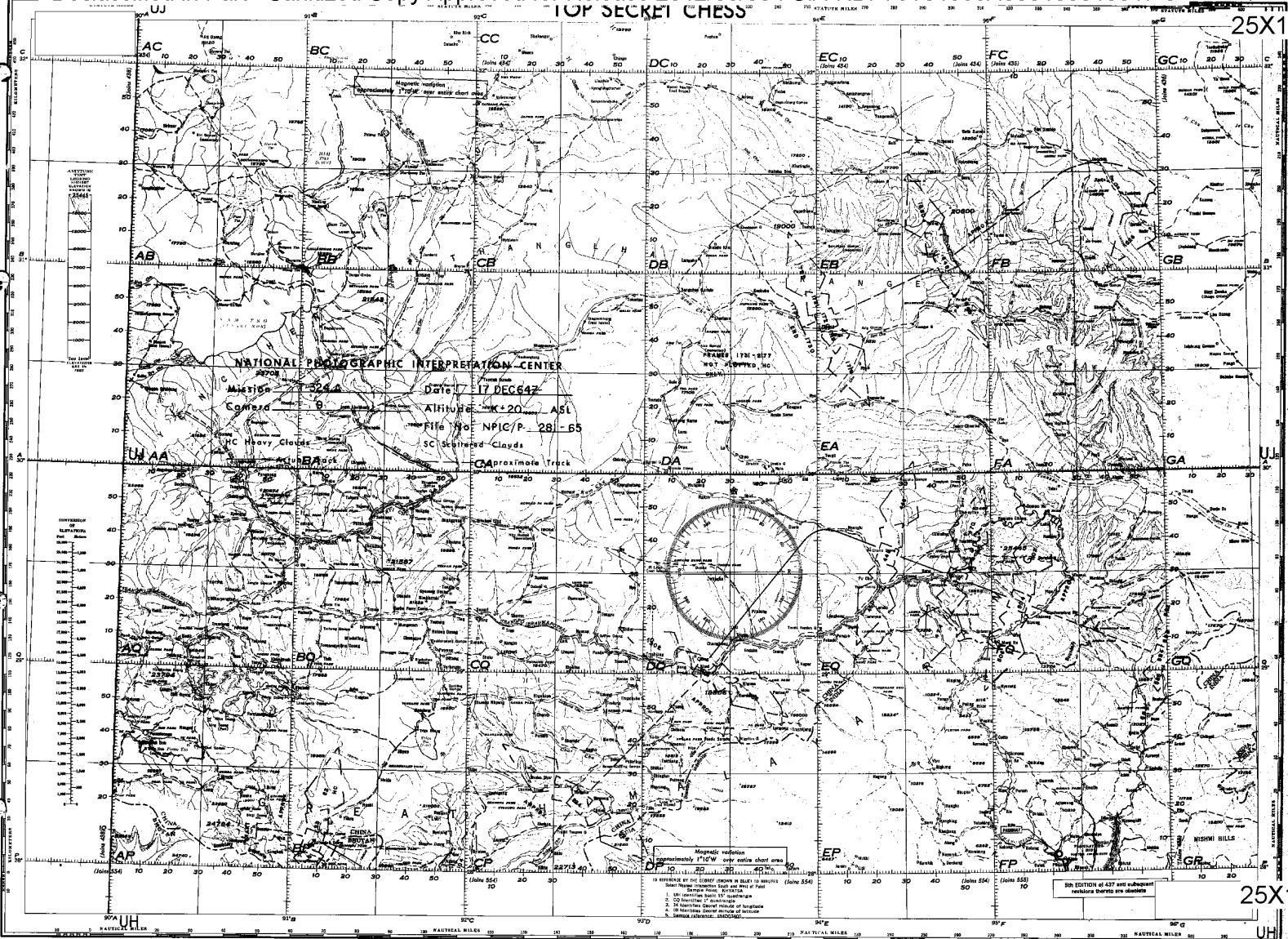
(437)

TOP SECRET CHES

KYRI RIVER (437)  
HEUTANT-CHINA-DONNA



TOP SECRET CHESH



NATIONAL PHOTOGRAPHIC INTERPRETATION CENTER  
Mission: 3244  
Camera: B  
Date: 17 DEC 64  
Altitude: K+20 ASL  
File No: NPIC/P-28-65  
SC: Scattered Clouds  
CA: Approximate Track



Magnetic reduction  
approximately 11° 0' over entire sheet area  
(John 554)  
IN REFERENCE BY THE CENTER CENTER IN DATE TO SOURCE: (John 554)  
1. US Standard Time, 20th Edition  
2. US Standard Time, 1973, 1974  
3. US Standard Time, 1975, 1976  
4. US Standard Time, 1977, 1978  
5. US Standard Time, 1979, 1980  
6. US Standard Time, 1981, 1982  
7. US Standard Time, 1983, 1984  
8. US Standard Time, 1985, 1986  
9. US Standard Time, 1987, 1988  
10. US Standard Time, 1989, 1990

5th EDITION of 437 and subsequent  
revisions thereof are obsolete

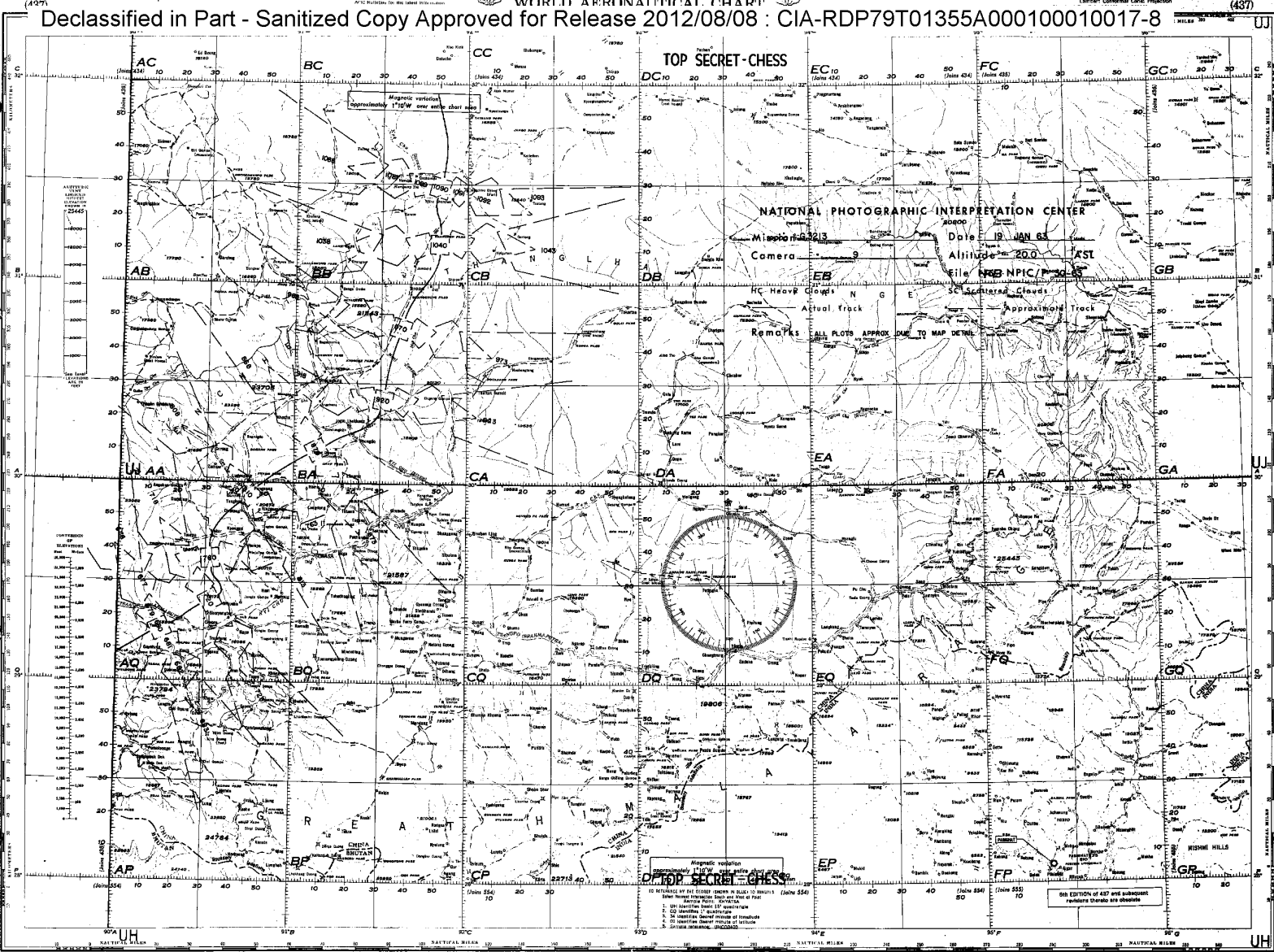
TOP SECRET CHESH



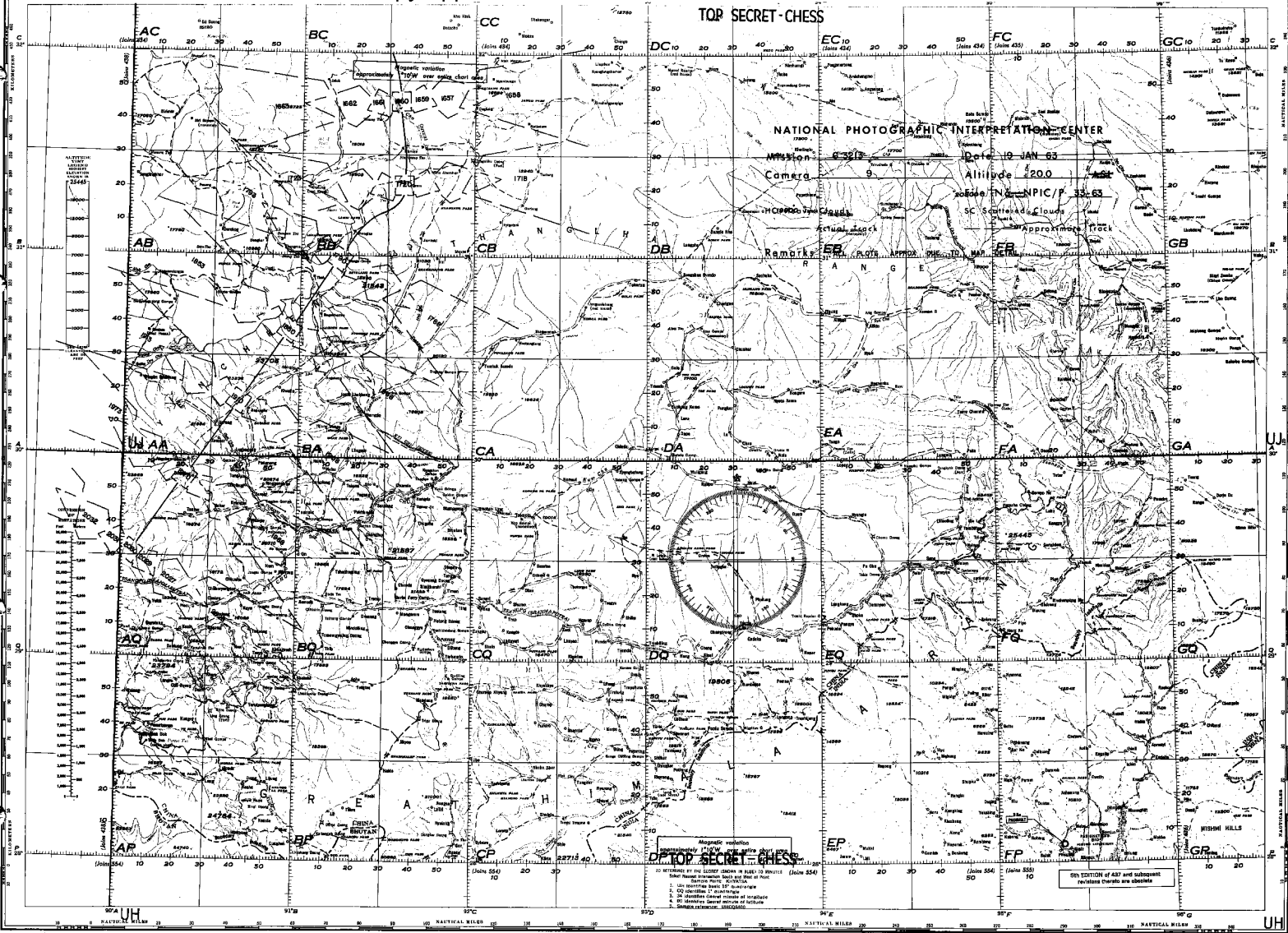




Declassified in Part - Sanitized Copy Approved for Release 2012/08/08 : CIA-RDP79T01355A000100010017-8



Declassified in Part - Sanitized Copy Approved for Release 2012/08/08 : CIA-RDP79T01355A000100010017-8



**TOP SECRET - CHESS**

5th EDITION OF A37 and subsequent  
revisions thereto are obsolete

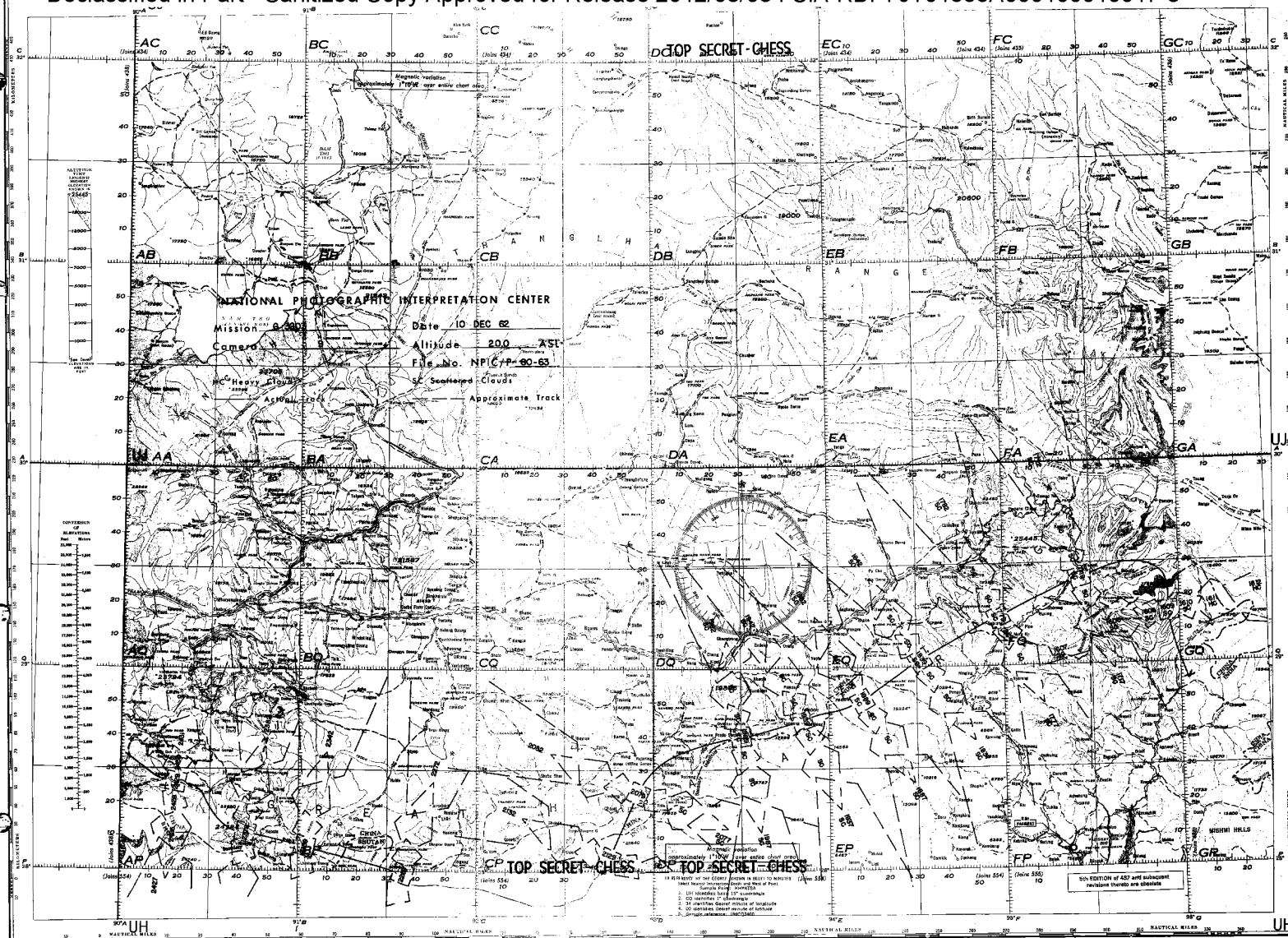
**TOP SECRET - CHESS**

WORLD AERONAUTICAL CHART

Standard Parallels 20°N and 31°N

(437)

Declassified in Part - Sanitized Copy Approved for Release 2012/08/08 : CIA-RDP79T01355A000100010017-8

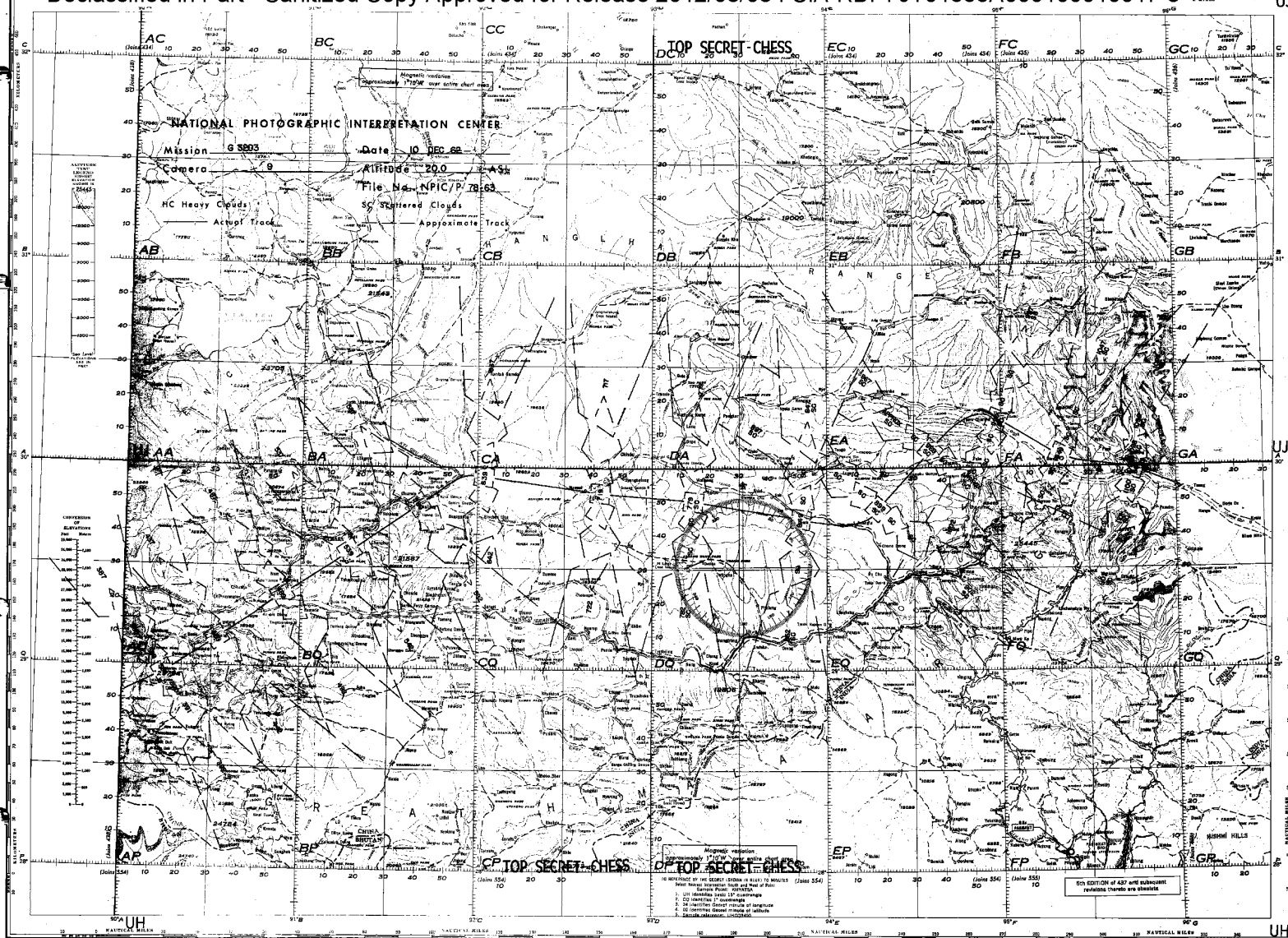


(437)

KYI RIVER (437)  
BRUTAY-CHINA-INDIA

Declassified in Part - Sanitized Copy Approved for Release 2012/08/08 : CIA-RDP79T01355A000100010017-8

Declassified in Part - Sanitized Copy Approved for Release 2012/08/08 : CIA-RDP79T01355A000100010017-8



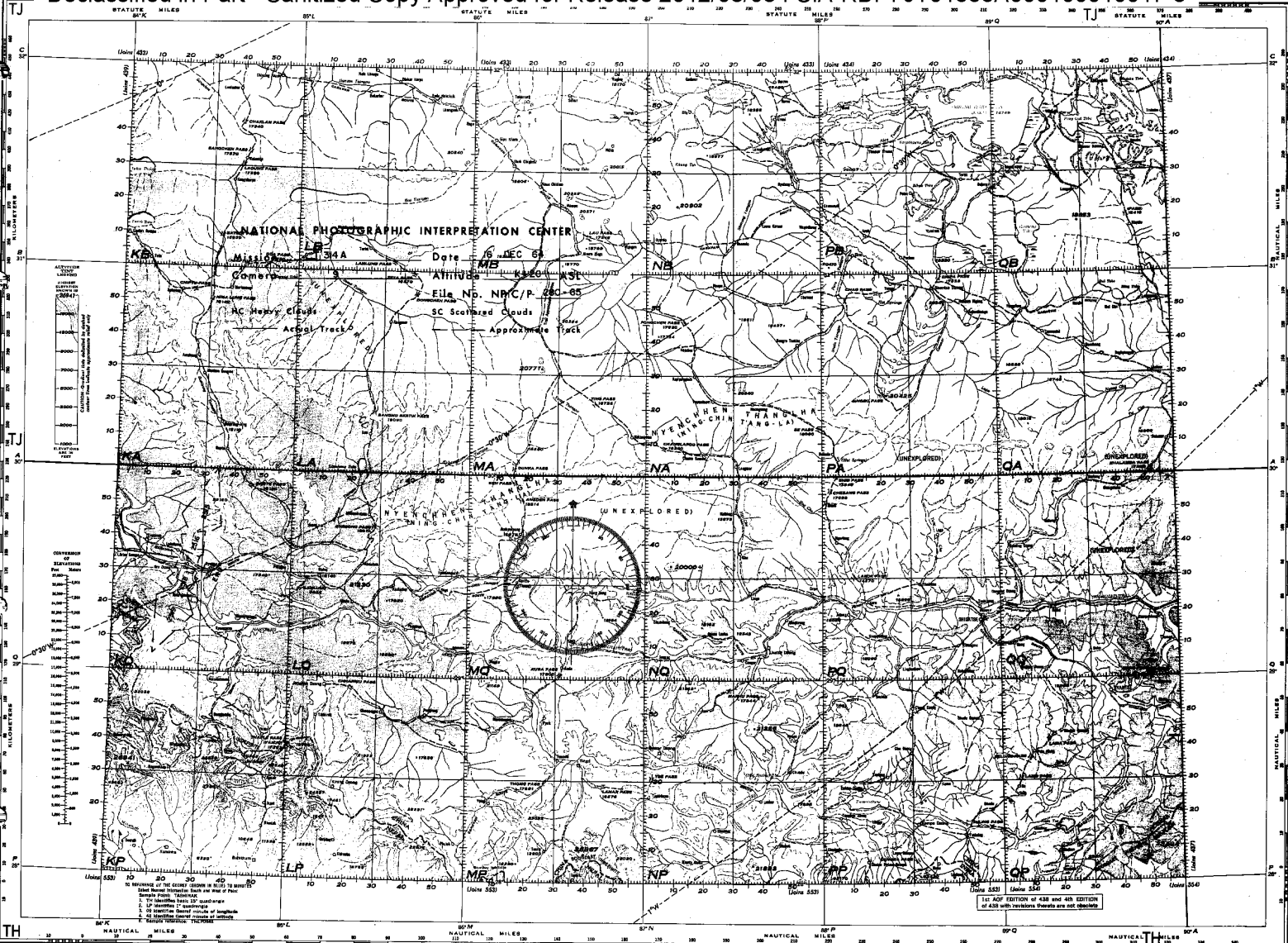
Declassified in Part - Sanitized Copy Approved for Release 2012/08/08 : CIA-RDP79T01355A000100010017-8



TOP SECRET - CHSS

Declassified in Part - Sanitized Copy Approved for Release 2012/08/08 : CIA-RDP79T01355A000100010017-8

25X1



(438)

TOP SECRET - CHSS

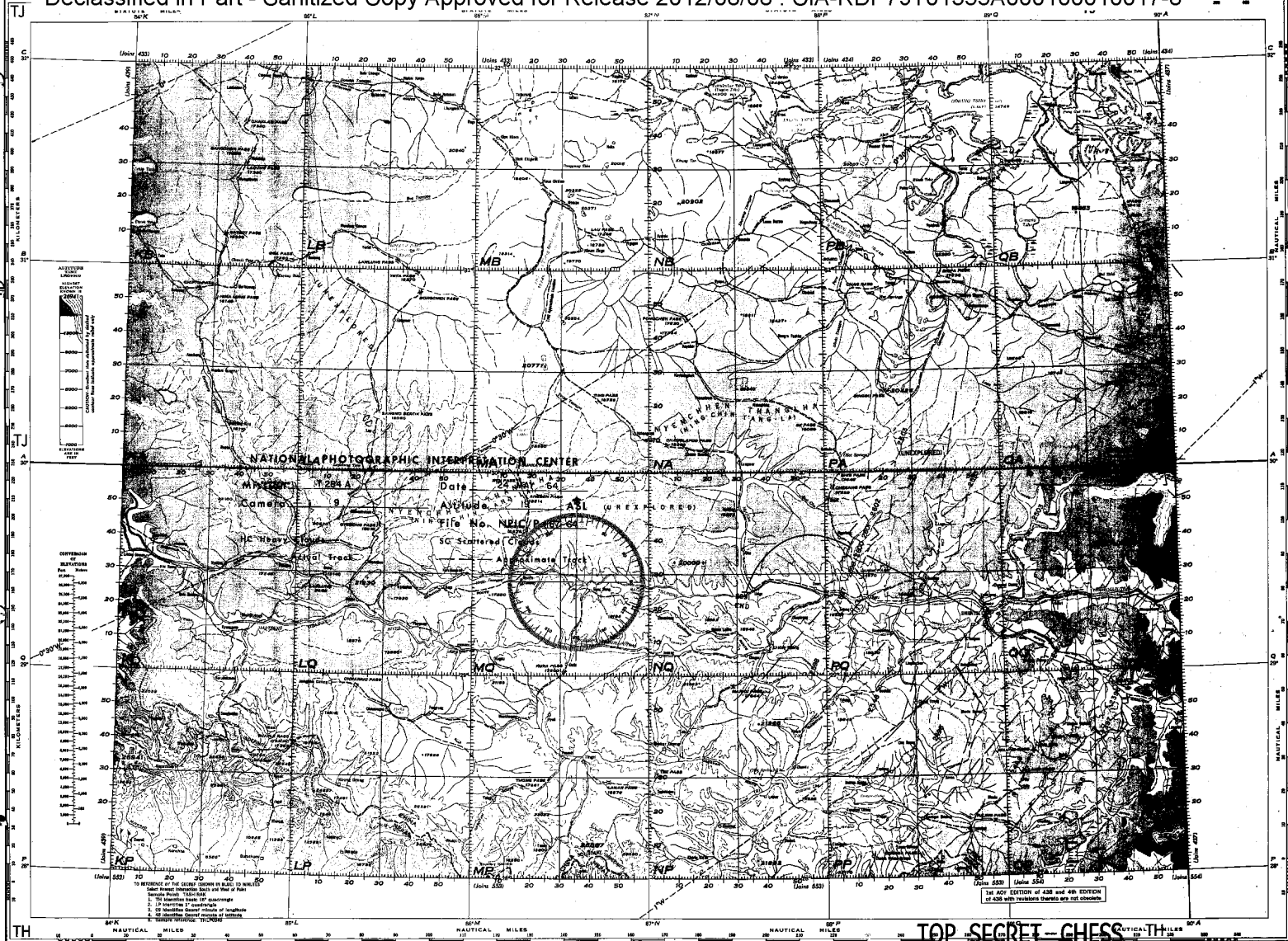
GORING LAKE (438)

Declassified in Part - Sanitized Copy Approved for Release 2012/08/08 : CIA-RDP79T01355A000100010017-8

TOP SECRET - CHESS

Declassified in Part - Sanitized Copy Approved for Release 2012/08/08 : CIA-RDP79T01355A000100010017-8

(438)



TOP SECRET - CHESS

GORING LAKE (438)

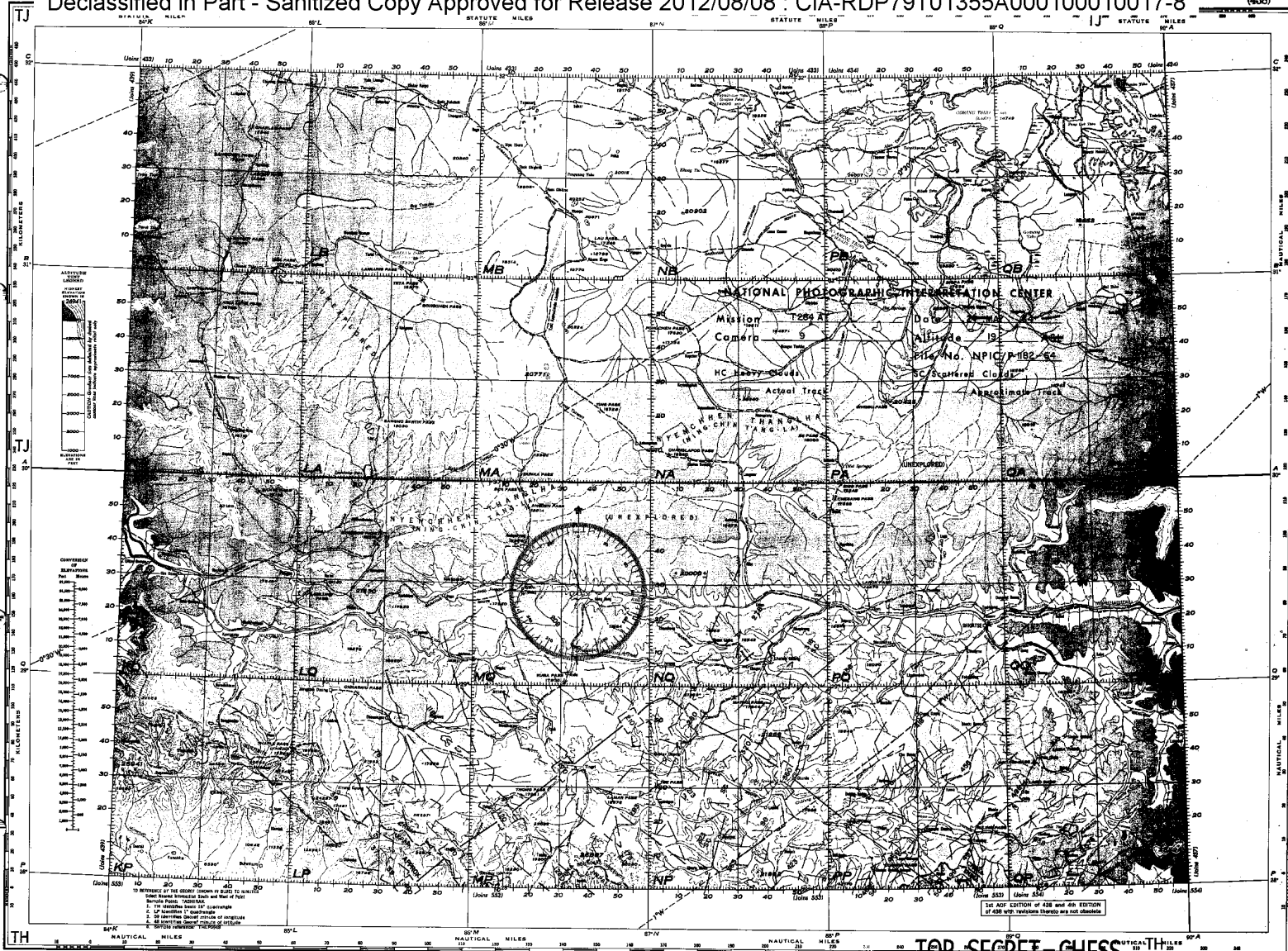
Declassified in Part - Sanitized Copy Approved for Release 2012/08/08 : CIA-RDP79T01355A000100010017-8



TOP SECRET-CHES

Declassified in Part - Sanitized Copy Approved for Release 2012/08/08 : CIA-RDP79T01355A000100010017-8

(438)



(438)

TOP SECRET-CHES

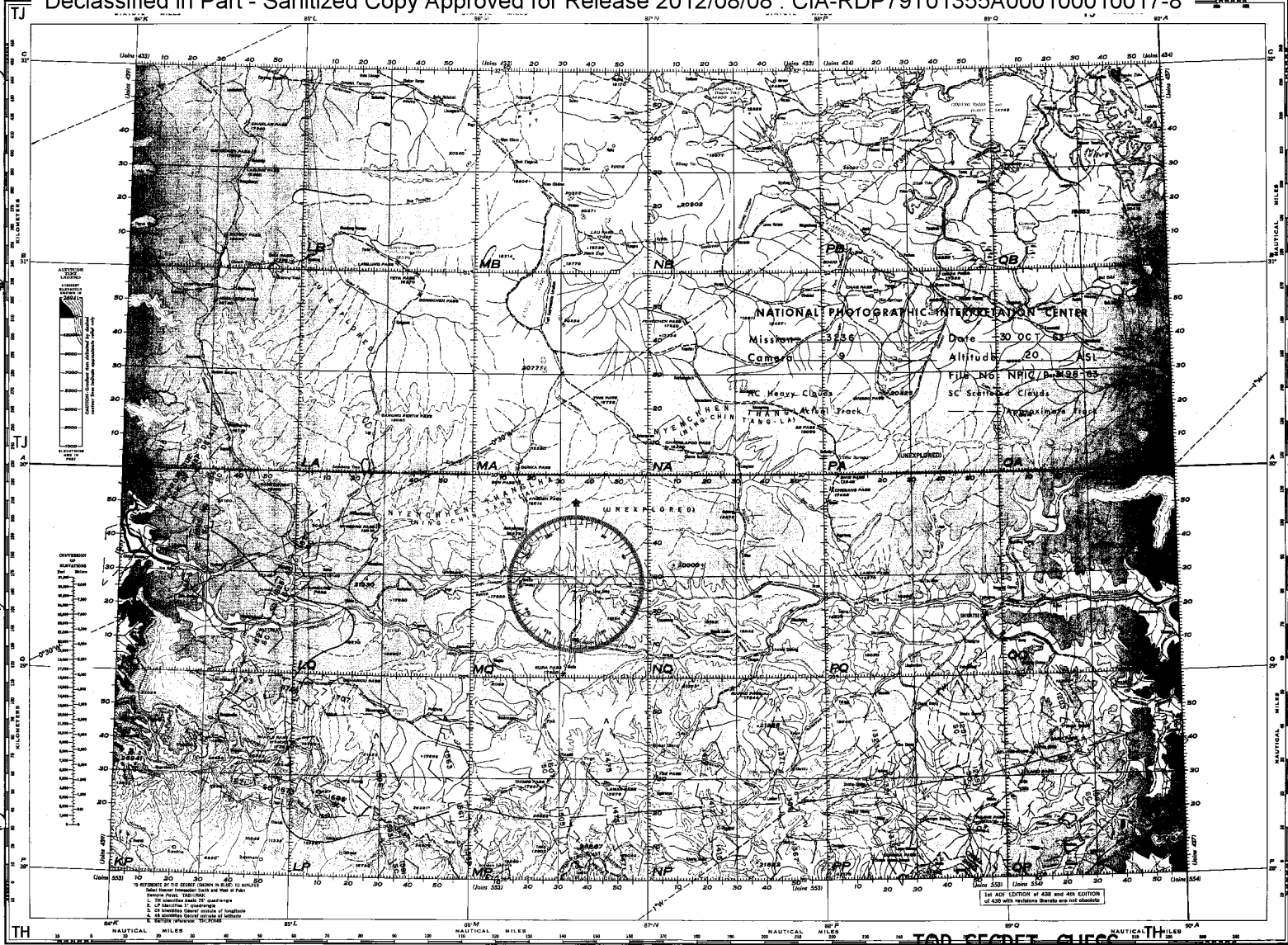
GORING LAKE (438)

Declassified in Part - Sanitized Copy Approved for Release 2012/08/08 : CIA-RDP79T01355A000100010017-8

TOP SECRET-CHES

Declassified in Part - Sanitized Copy Approved for Release 2012/08/08 : CIA-RDP79T01355A000100010017-8

(438)



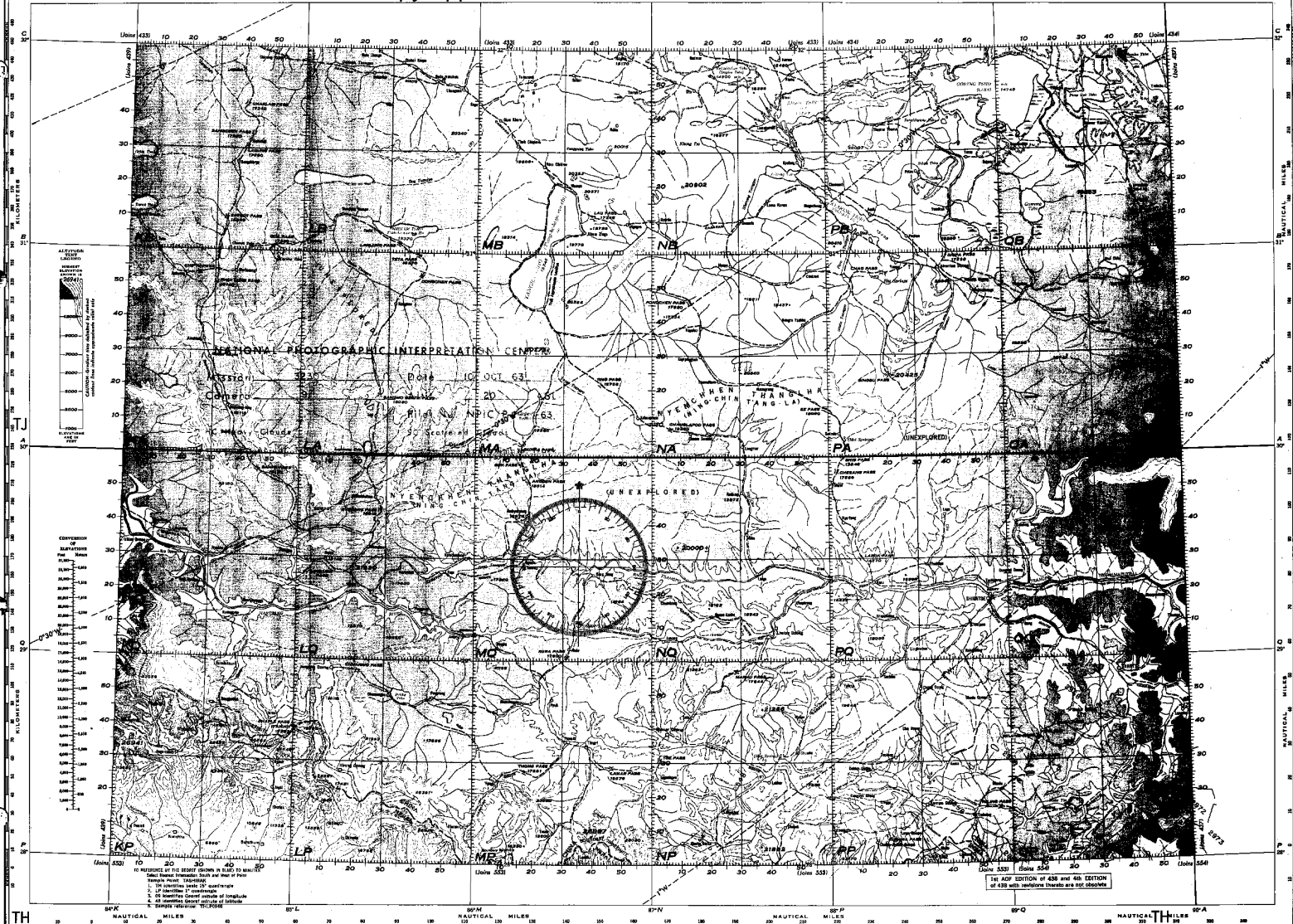
(438)

TOP SECRET-CHES

GORING LAKE (438)

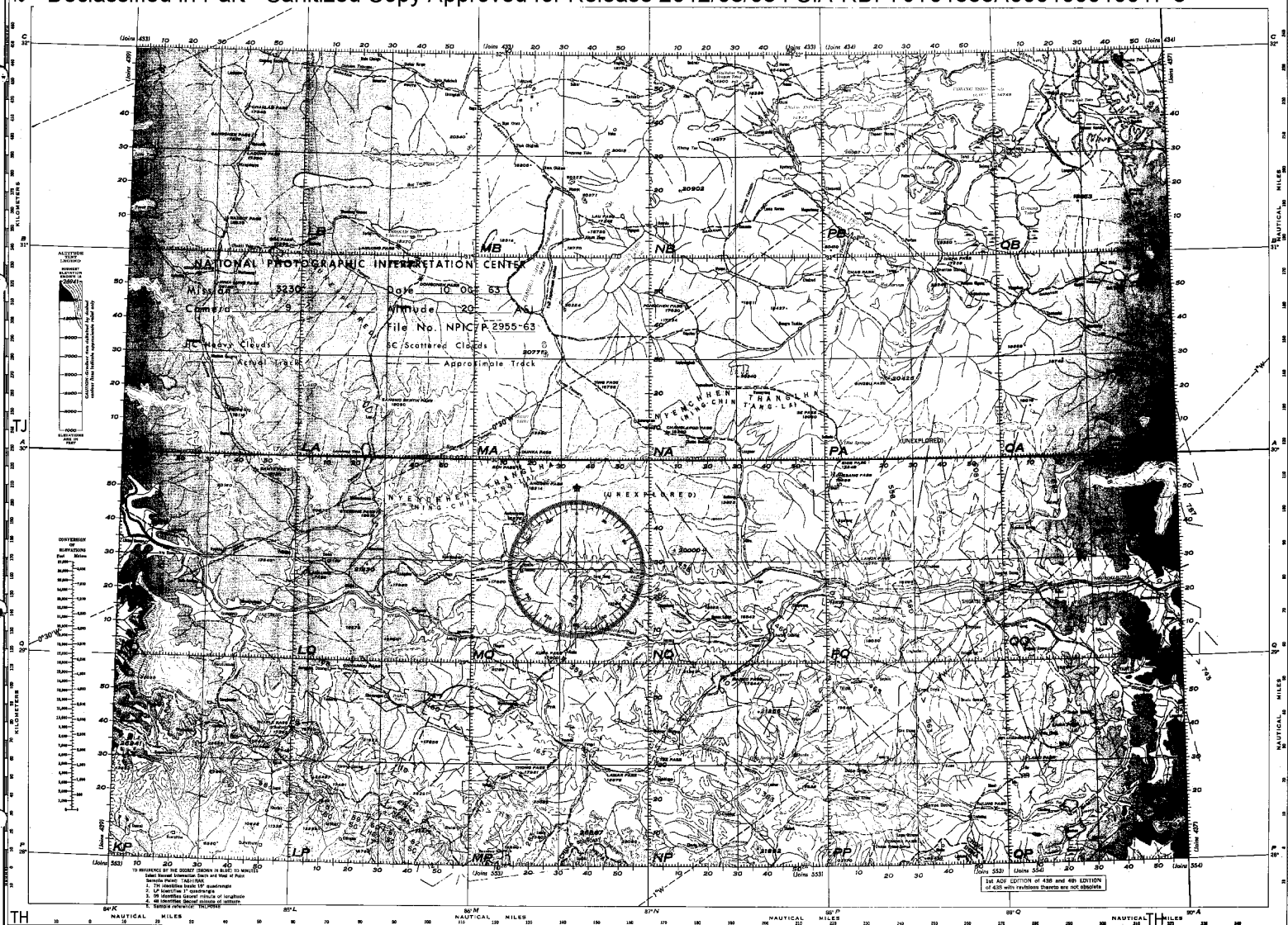
Declassified in Part - Sanitized Copy Approved for Release 2012/08/08 : CIA-RDP79T01355A000100010017-8

Declassified in Part - Sanitized Copy Approved for Release 2012/08/08 : CIA-RDP79T01355A000100010017-8



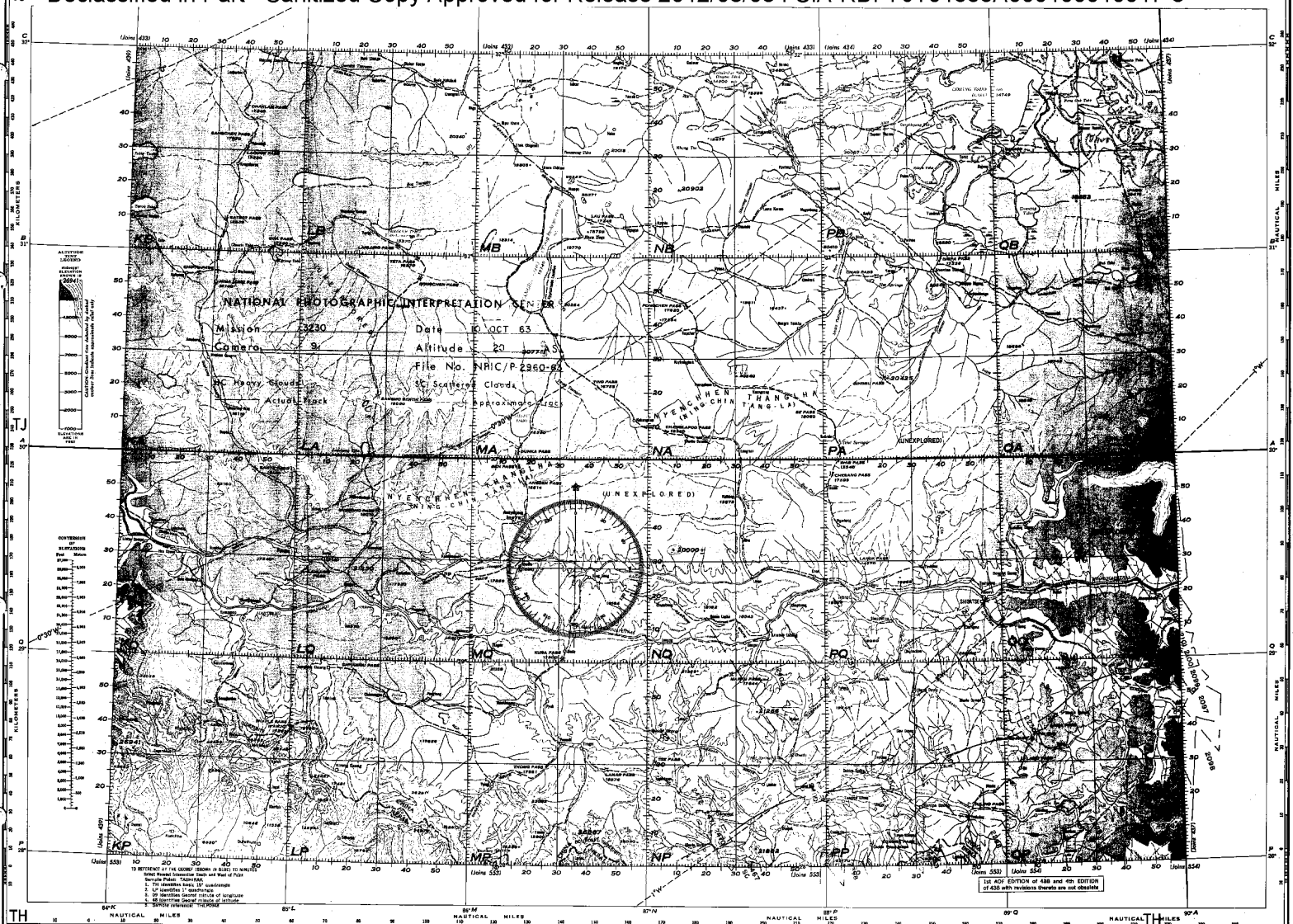
Declassified in Part - Sanitized Copy Approved for Release 2012/08/08 : CIA-RDP79T01355A000100010017-8

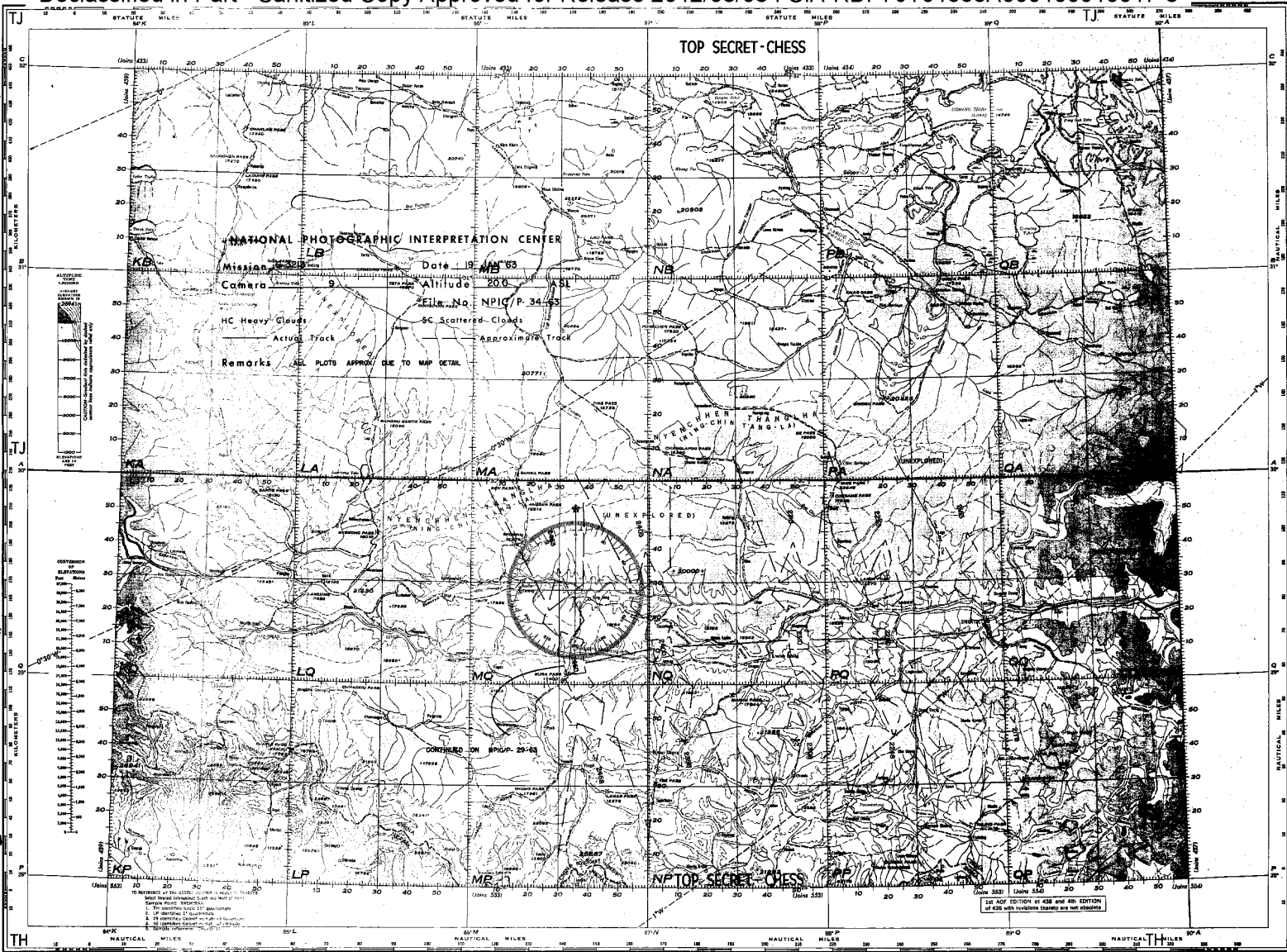
Declassified in Part - Sanitized Copy Approved for Release 2012/08/08 : CIA-RDP79T01355A000100010017-8

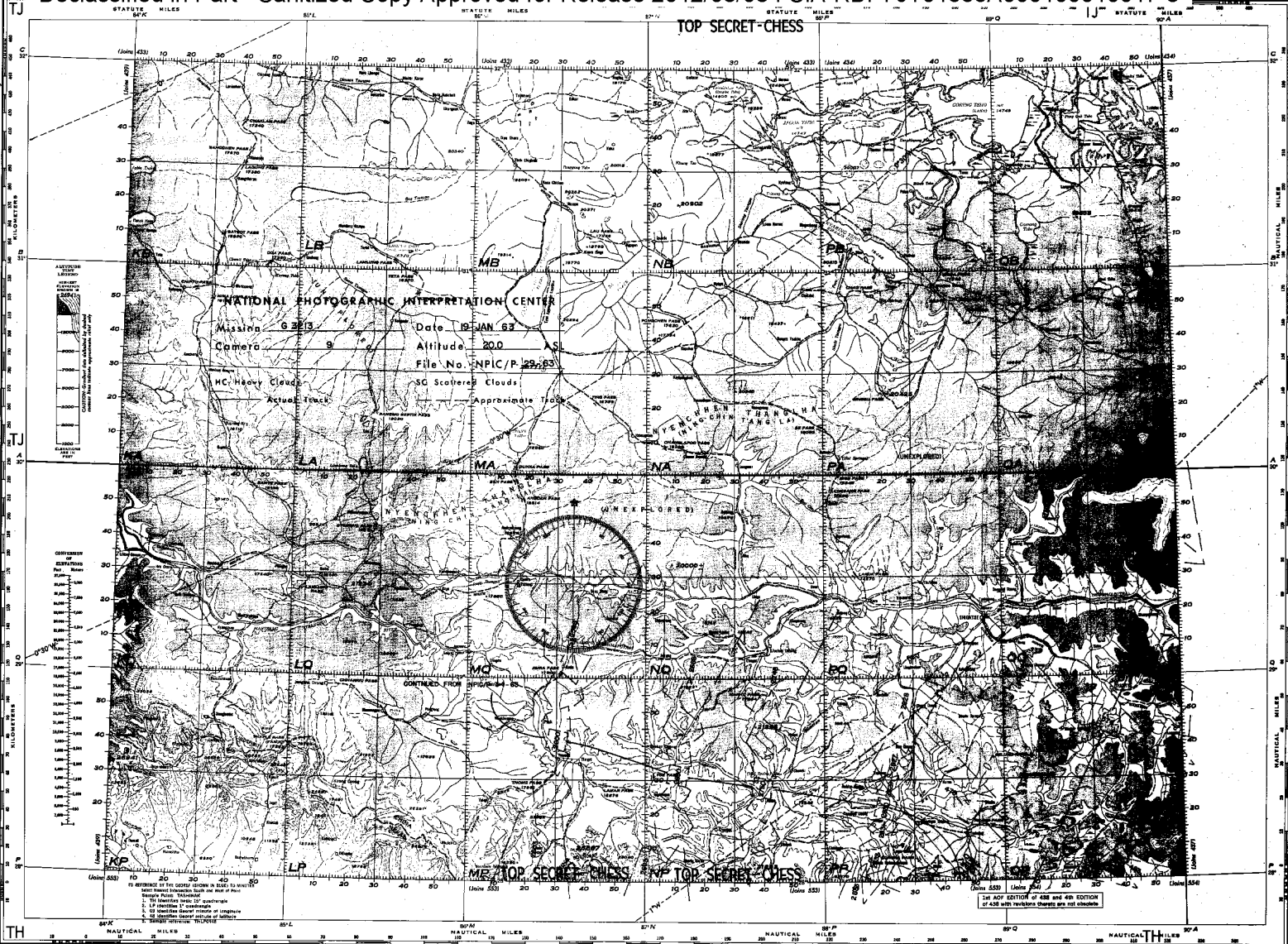


Declassified in Part - Sanitized Copy Approved for Release 2012/08/08 : CIA-RDP79T01355A000100010017-8

Declassified in Part - Sanitized Copy Approved for Release 2012/08/08 : CIA-RDP79T01355A000100010017-8







(438) GORING LAKE

Control Symbols, Basic Facility Symbols, etc.


WORLD AERONAUTICAL CHART

Lambert Conformal Conic Projection

(438)

Declassified in Part - Sanitized Copy Approved for Release 2012/08/08 : CIA-RDP79T01355A000100010017-8

TOP SECRET - CHESS

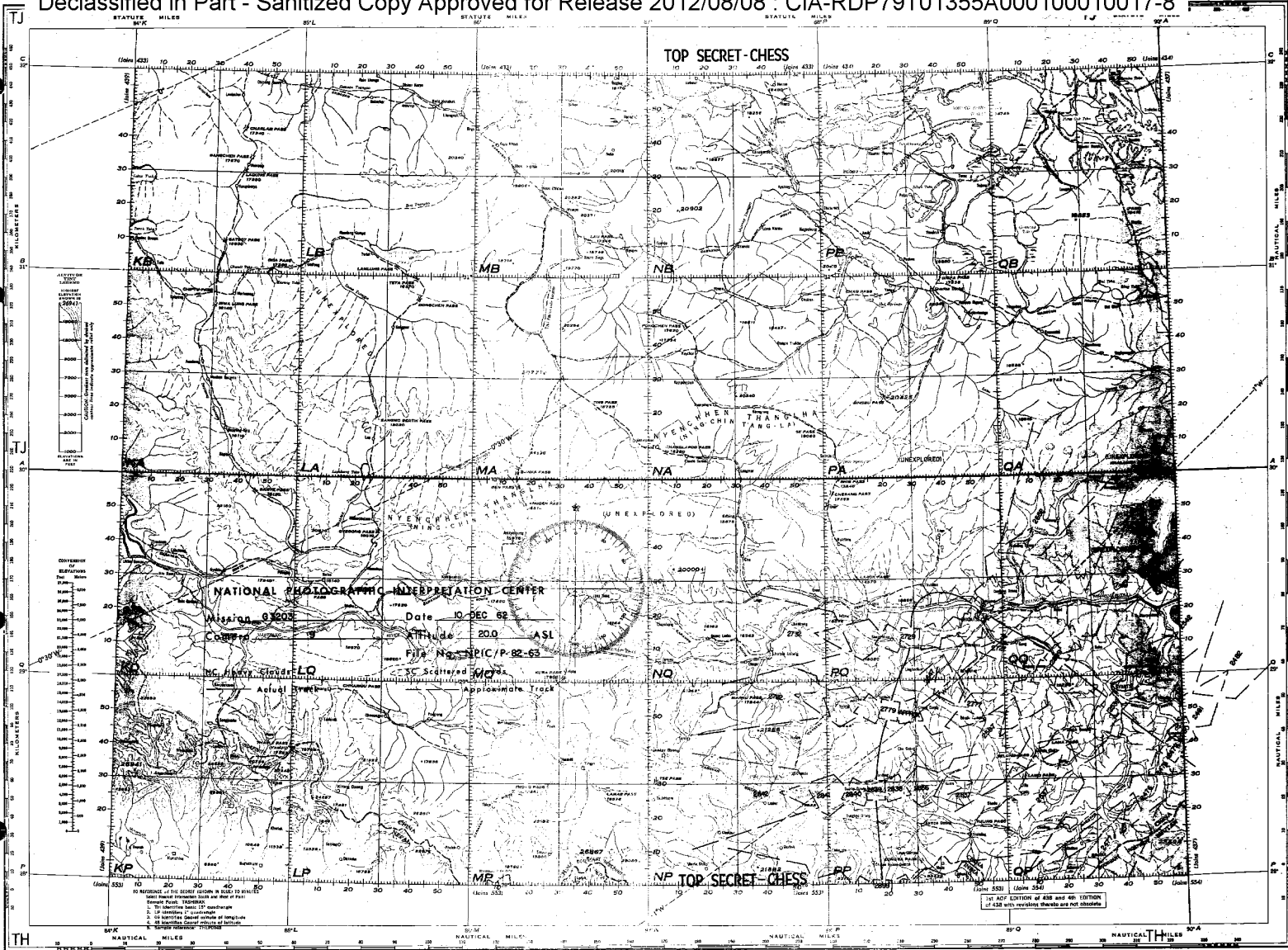


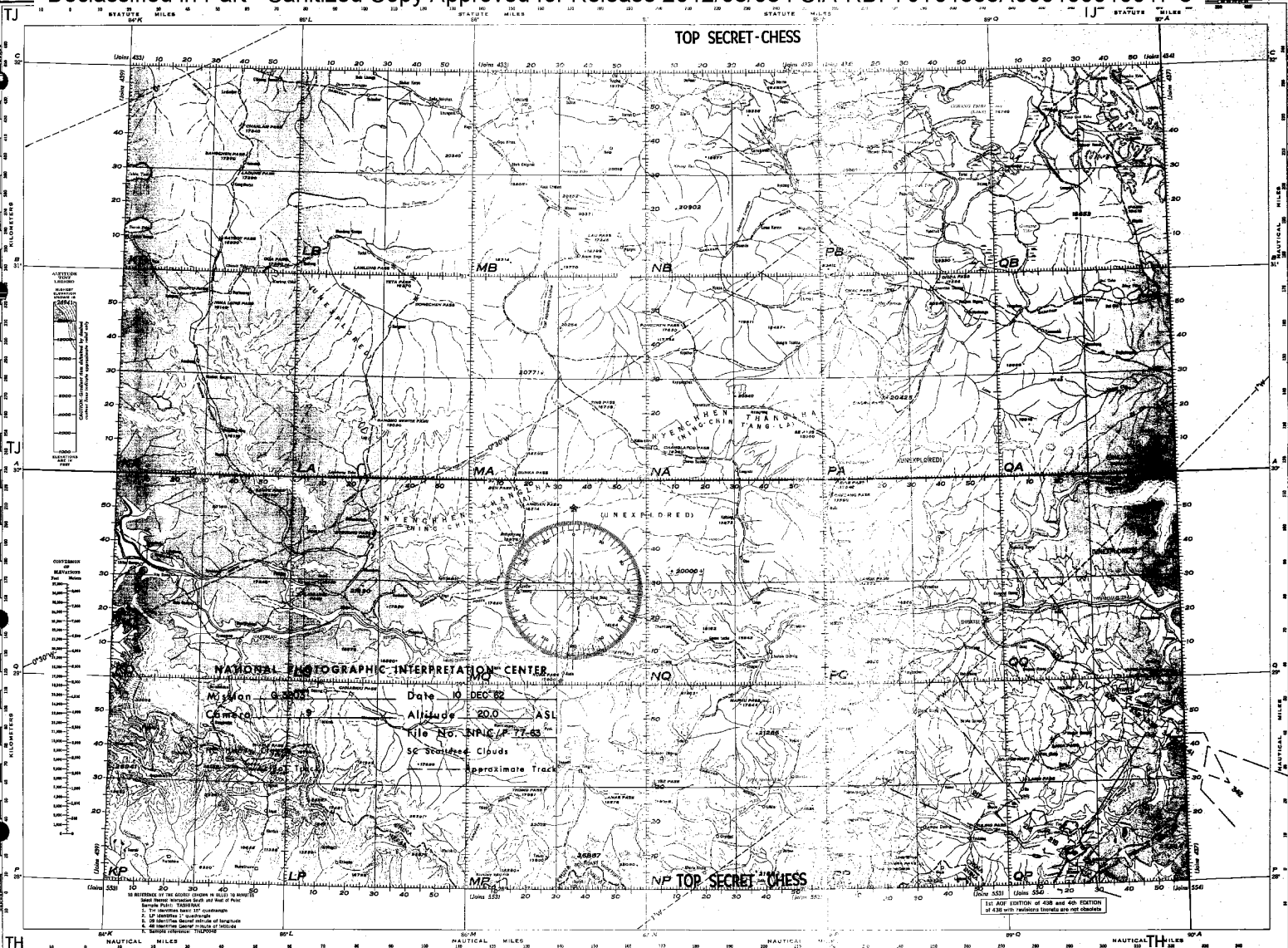
(438)

GORING LAKE (438)

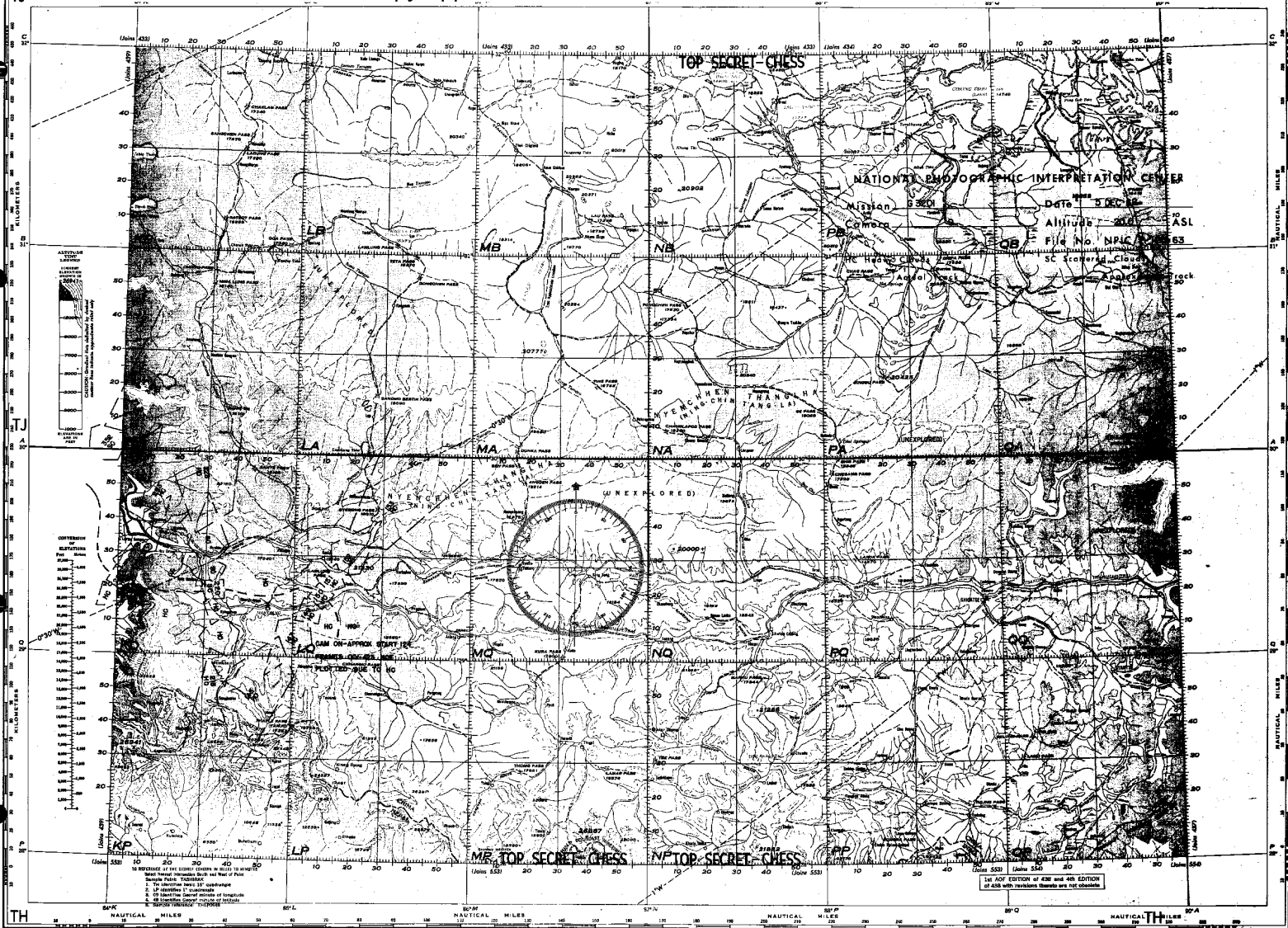
Declassified in Part - Sanitized Copy Approved for Release 2012/08/08 : CIA-RDP79T01355A000100010017-8








Declassified in Part - Sanitized Copy Approved for Release 2012/08/08 : CIA-RDP79T01355A000100010017-8



Declassified in Part - Sanitized Copy Approved for Release 2012/08/08 : CIA-RDP79T01355A000100010017-8




(439) KAILAS RANGE TOP SECRET - CHES

WORLD AERONAUTICAL CHART

Declassified in Part - Sanitized Copy Approved for Release 2012/08/08 : CIA-RDP79T01355A000100010017-8

25X1  
25X1



(439)


TOP SECRET - CHES KAILAS RANGE 25X1  
CHINA-INDIA-NEPAL

Declassified in Part - Sanitized Copy Approved for Release 2012/08/08 : CIA-RDP79T01355A000100010017-8

TOP SECRET-CHES

Declassified in Part - Sanitized Copy Approved for Release 2012/08/08 : CIA-RDP79T01355A000100010017-8

(439)




(439)

TOP SECRET-CHES

KAILAS RANGE (439)

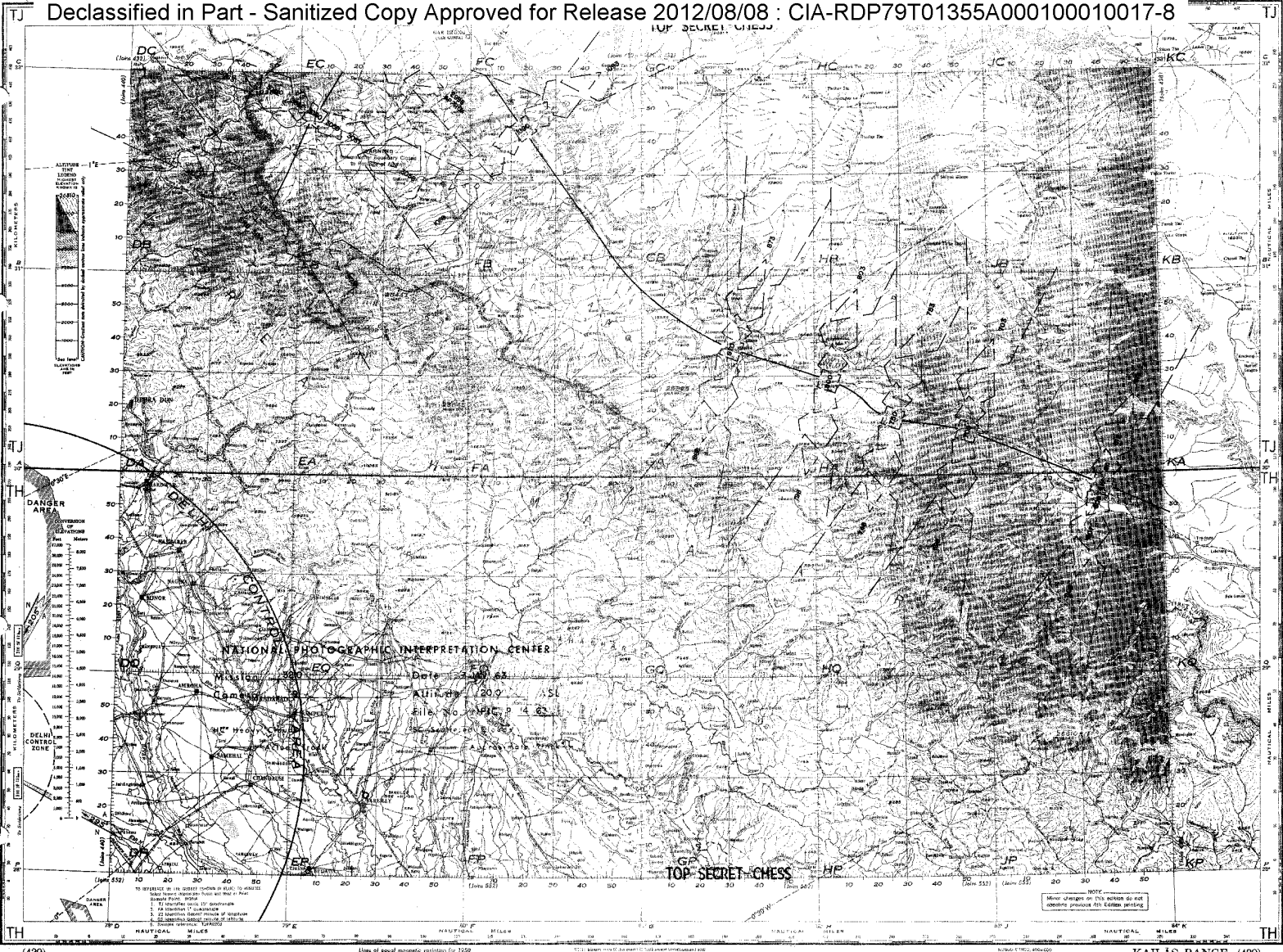
Declassified in Part - Sanitized Copy Approved for Release 2012/08/08 : CIA-RDP79T01355A000100010017-8



NATIONAL PHOTOGRAPHIC INTERPRETATION CENTER  
Mission 5227 Date 29 SEP 63  
Category B Altitude 20 ASL  
File No. NPIC/R 2803-63  
No. Heavy Clouds SC Scattered Clouds  
Approx. Track

Declassified in Part - Sanitized Copy Approved for Release 2012/08/08 : CIA-RDP79T01355A000100010017-8

TOP SECRET - COMINT



NATIONAL PHOTOGRAPHIC INTERPRETATION CENTER

TOP SECRET - COMINT

NOTE: Minor changes on this chart do not appear previous to edition printing.

Declassified in Part - Sanitized Copy Approved for Release 2012/08/08 : CIA-RDP79T01355A000100010017-8



