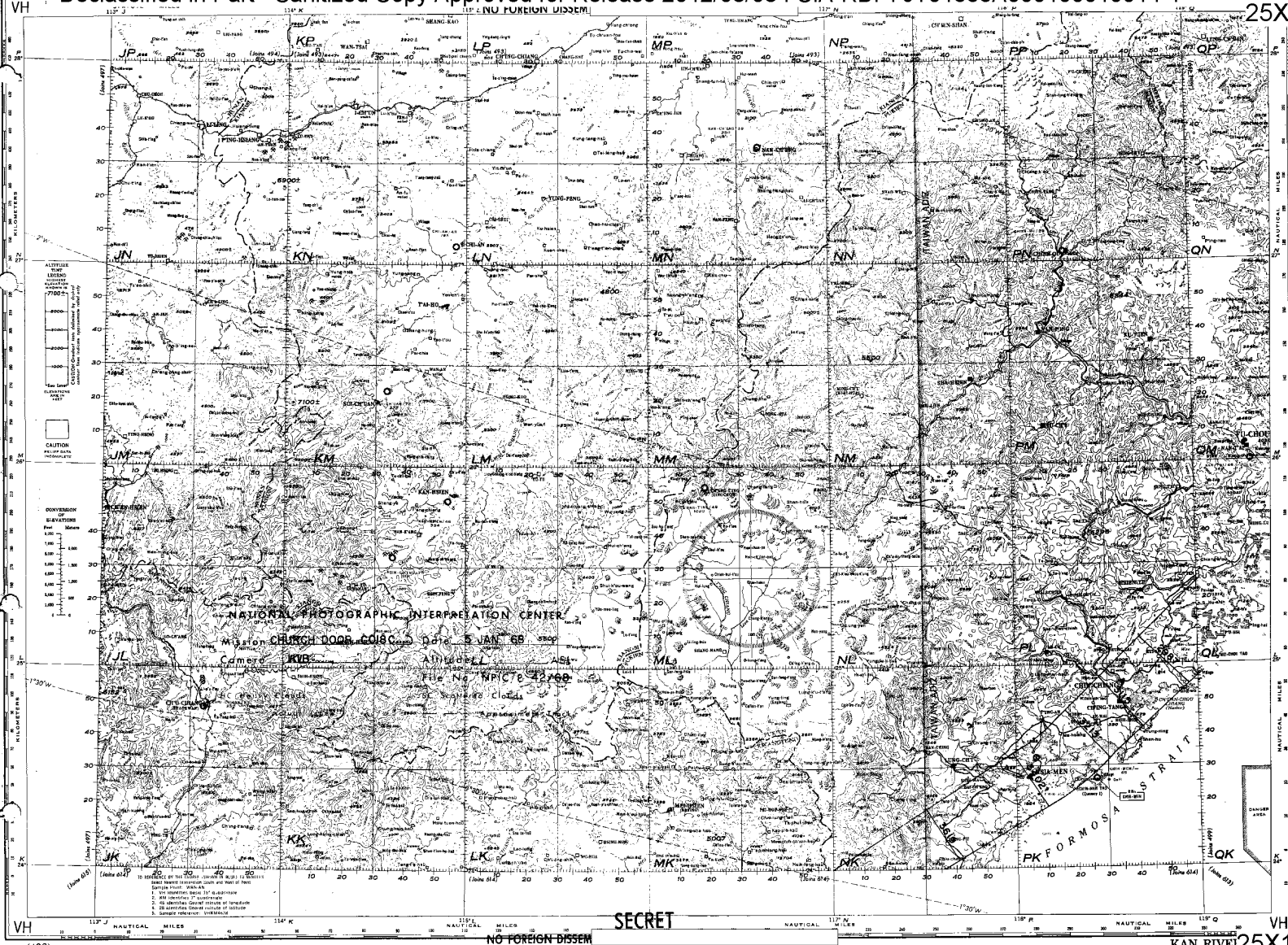


Declassified in Part - Sanitized Copy Approved for Release 2012/08/08 : CIA-RDP79T01355A000100010014-1

MISSION COVERAGE & PLOTS CHINA

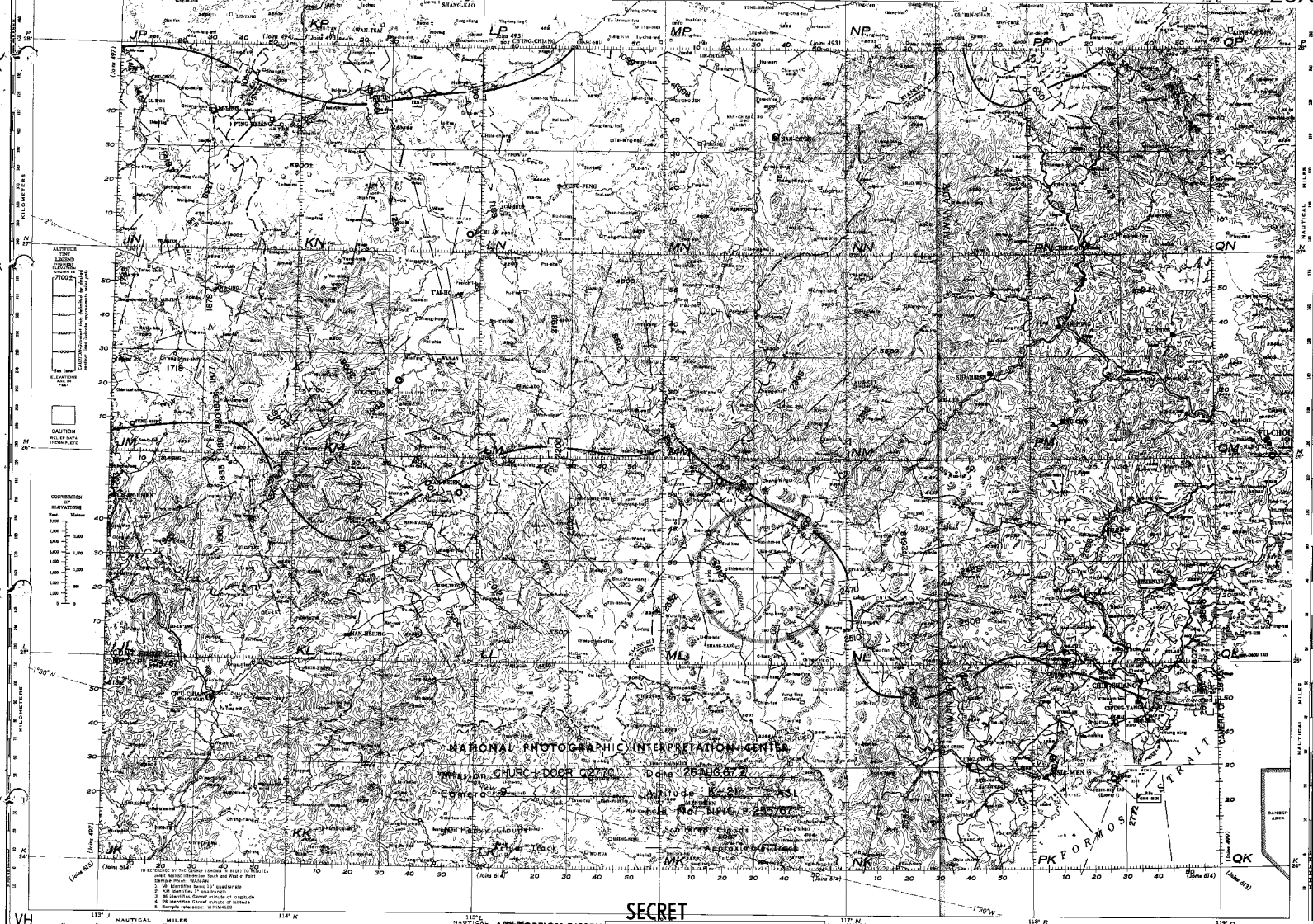
WAC 498 - 499

Declassified in Part - Sanitized Copy Approved for Release 2012/08/08 : CIA-RDP79T01355A000100010014-1



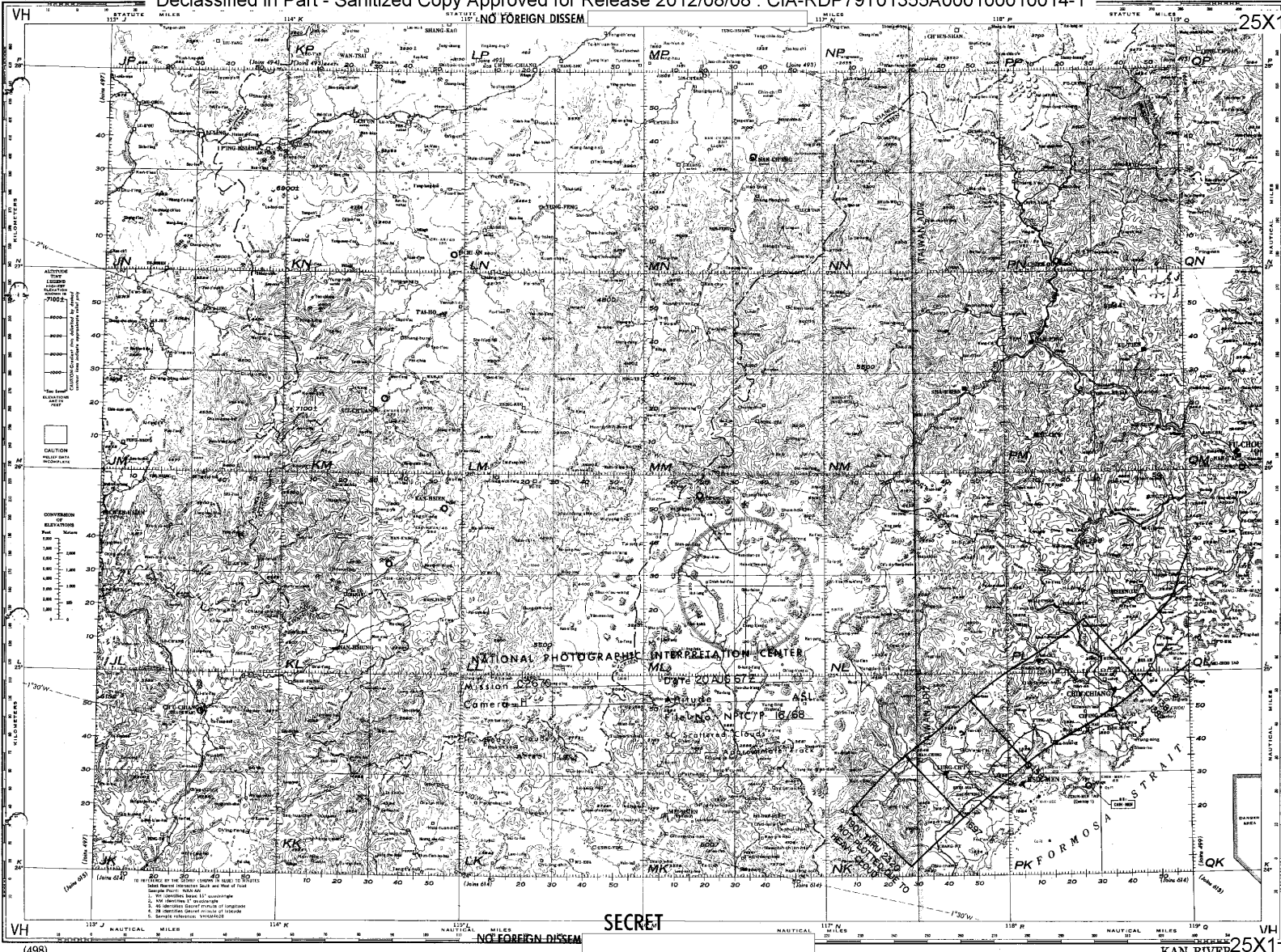
SECRET

NO FOREIGN DISSEM




SECRET

NO FOREIGN DISSEM



SECRET

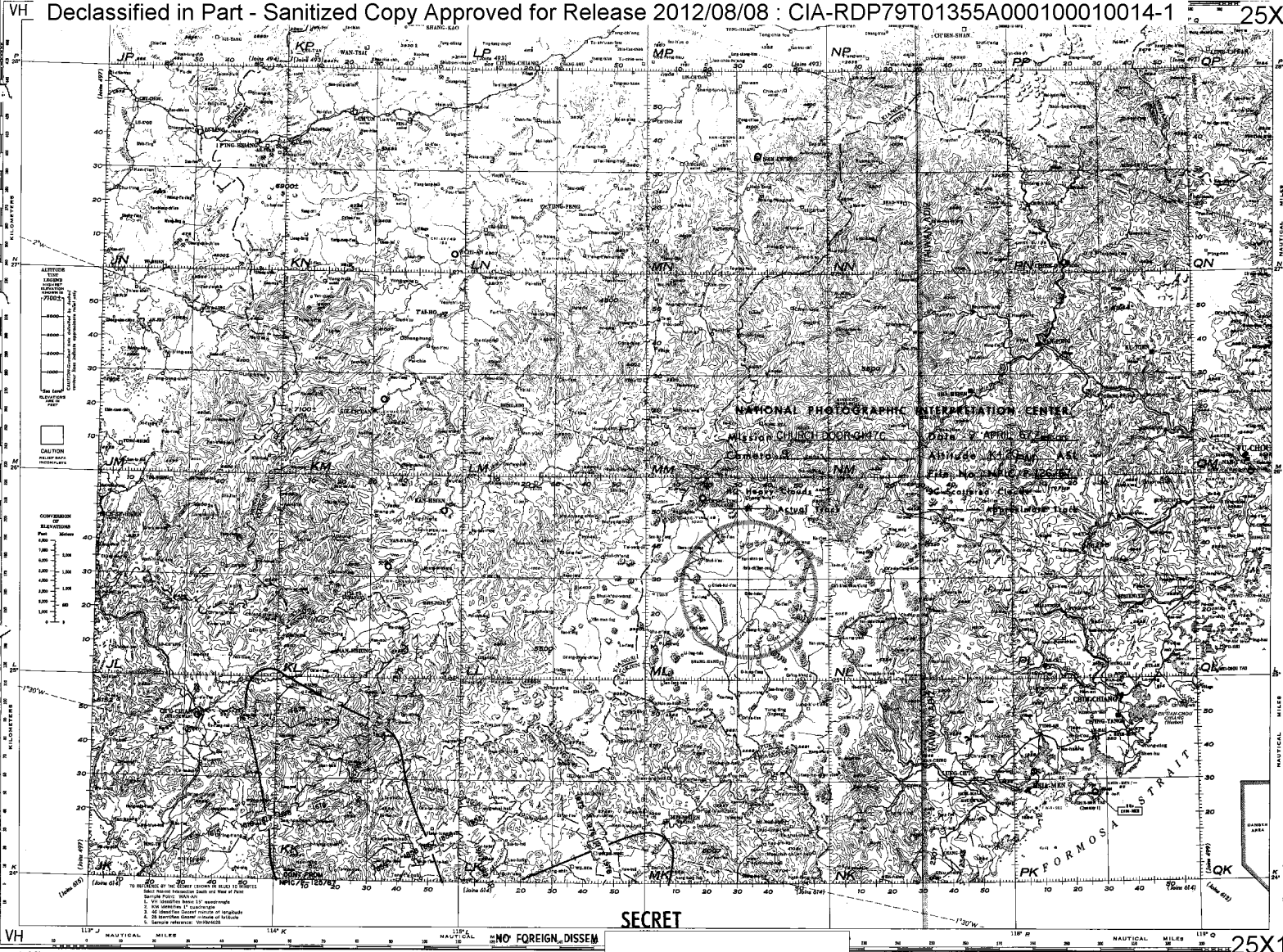
Declassified in Part - Sanitized Copy Approved for Release 5X1
2012/08/08 : CIA-RDP79T01355A000100010014-1



Declassified in Part - Sanitized Copy Approved for Release 5X1
2012/08/08 : CIA-RDP79T01355A000100010014-1

Declassified in Part - Sanitized Copy Approved for Release 2012/08/08 : CIA-RDP79T01355A000100010014-1

25X1



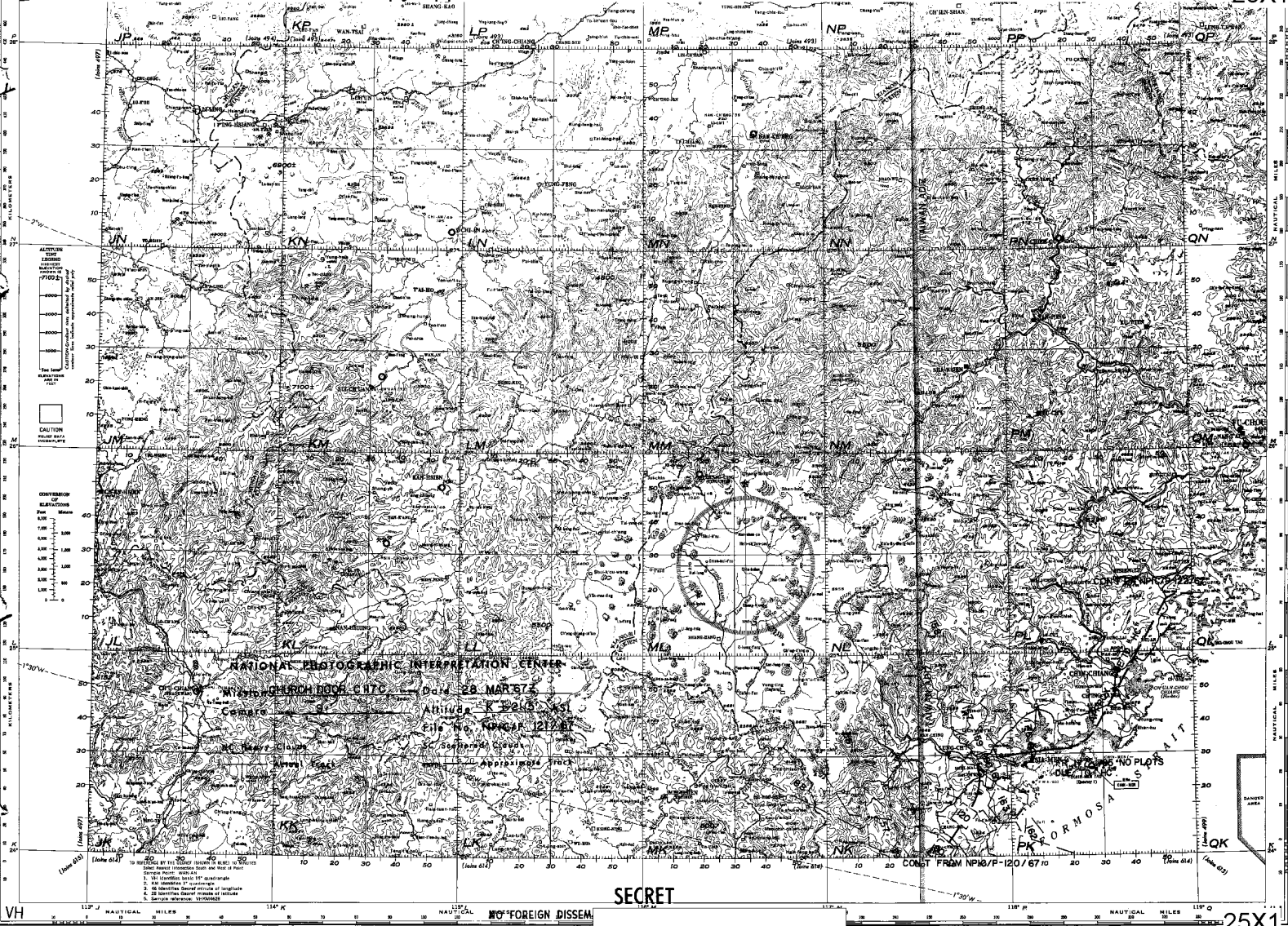
SECRET

NO FOREIGN DISSEM

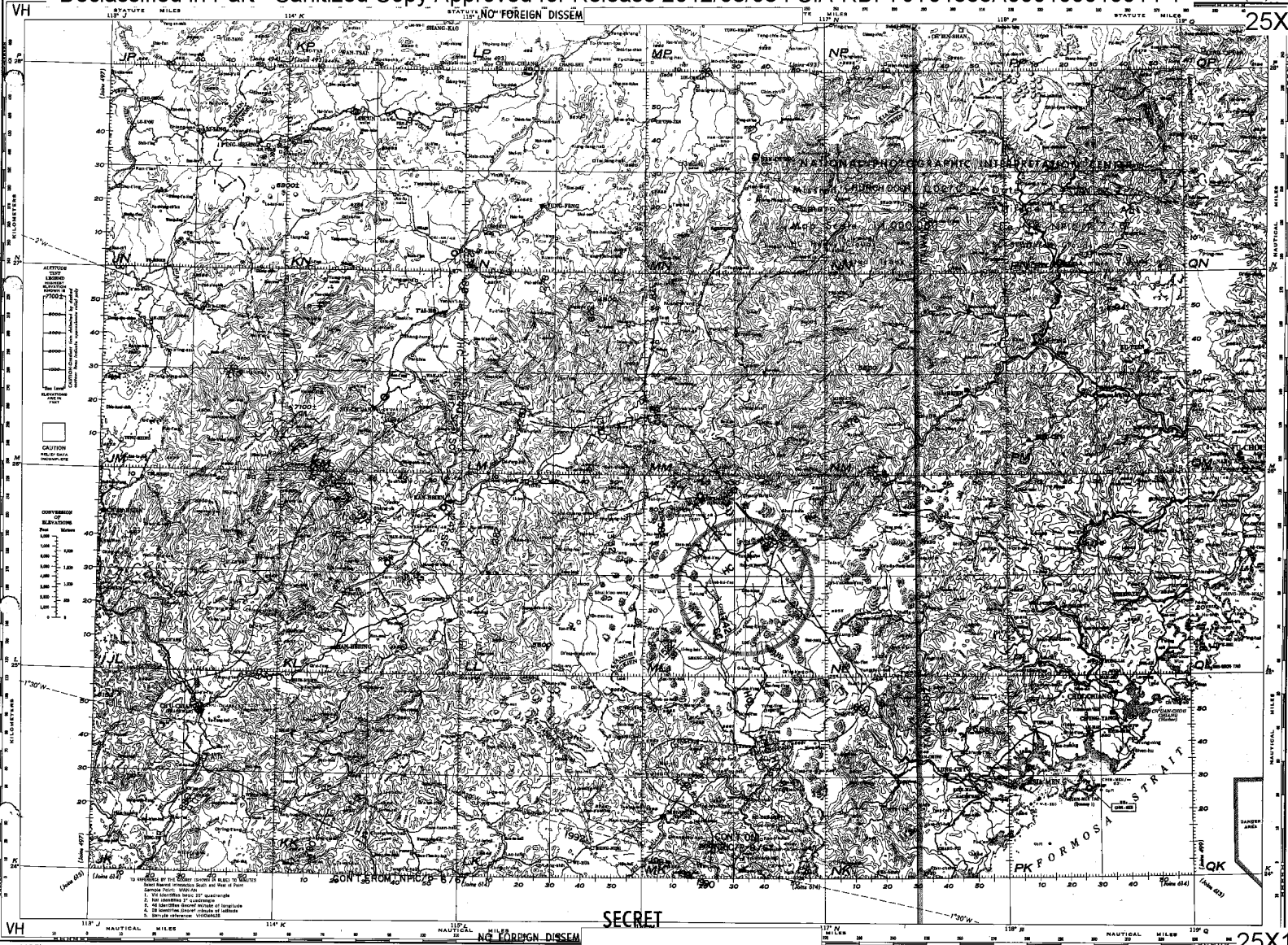
25X1

KAN RIVER (498)

VH Declassified in Part - Sanitized Copy Approved for Release 2012/08/08 : CIA-RDP79T01355A000100010014-1 25X1



25X1

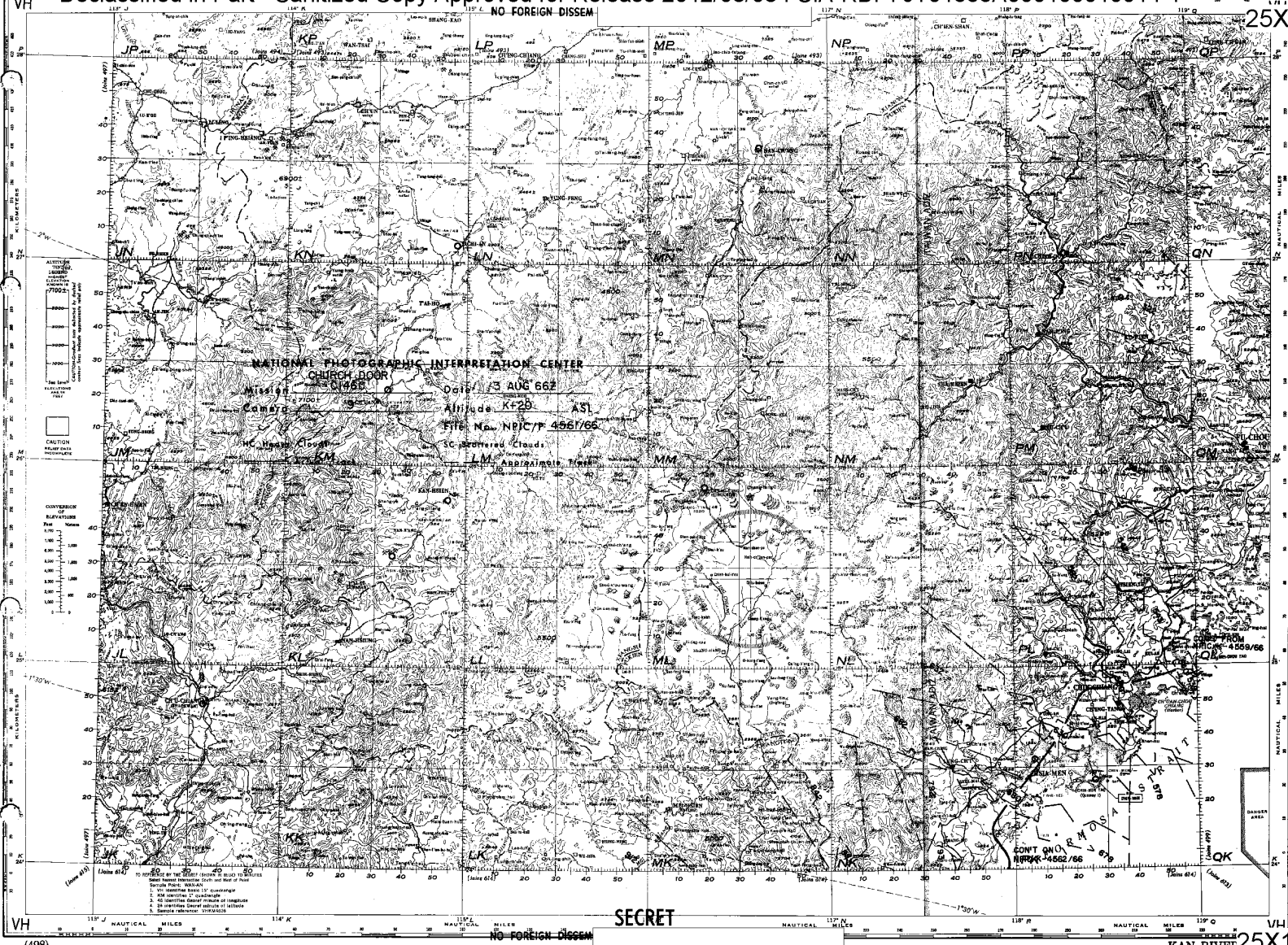


SECRET

25X1

KAN RIVER (1:50,000)

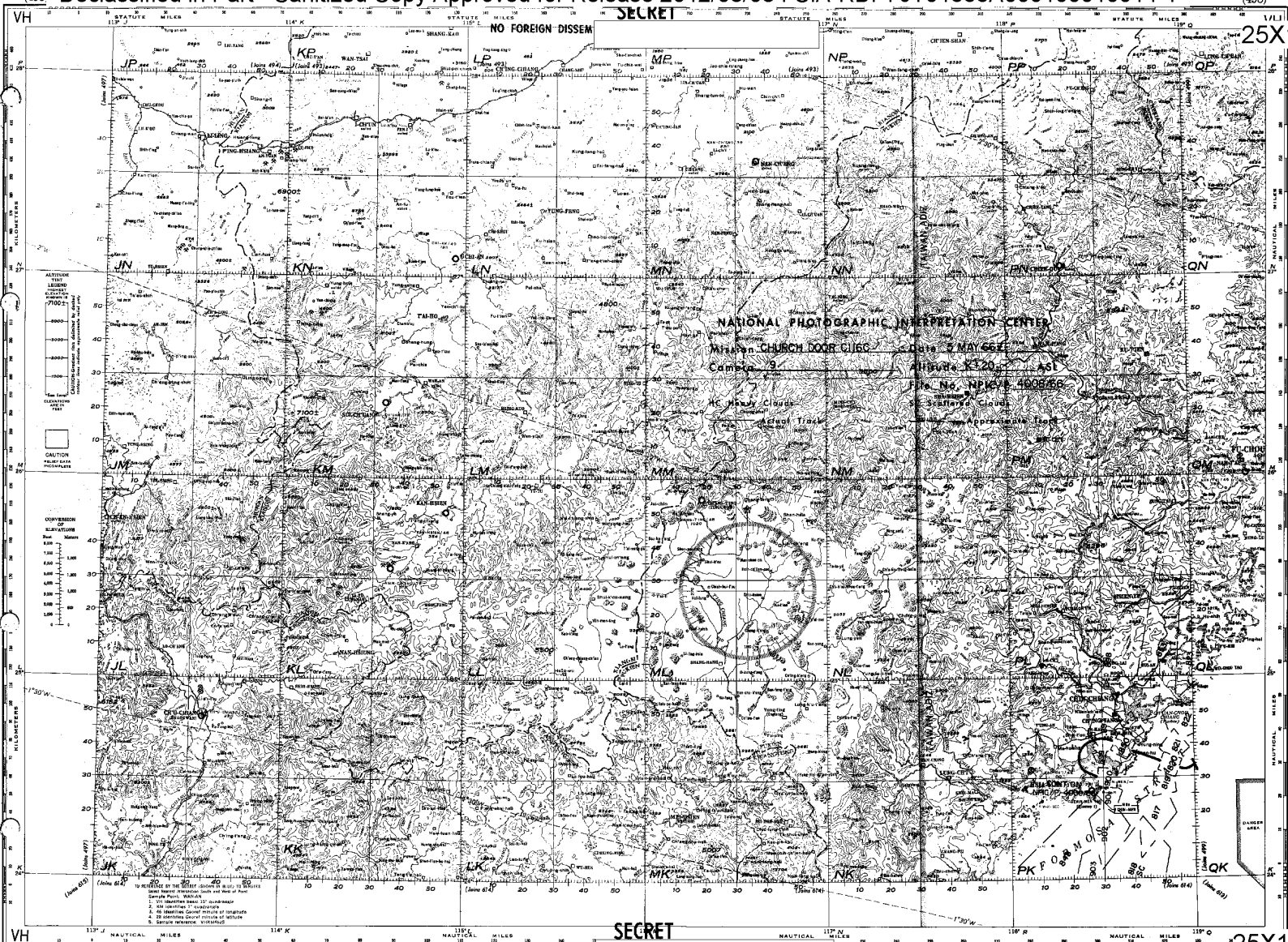
Declassified in Part - Sanitized Copy Approved for Release 2012/08/08 : CIA-RDP79T01355A000100010014-1

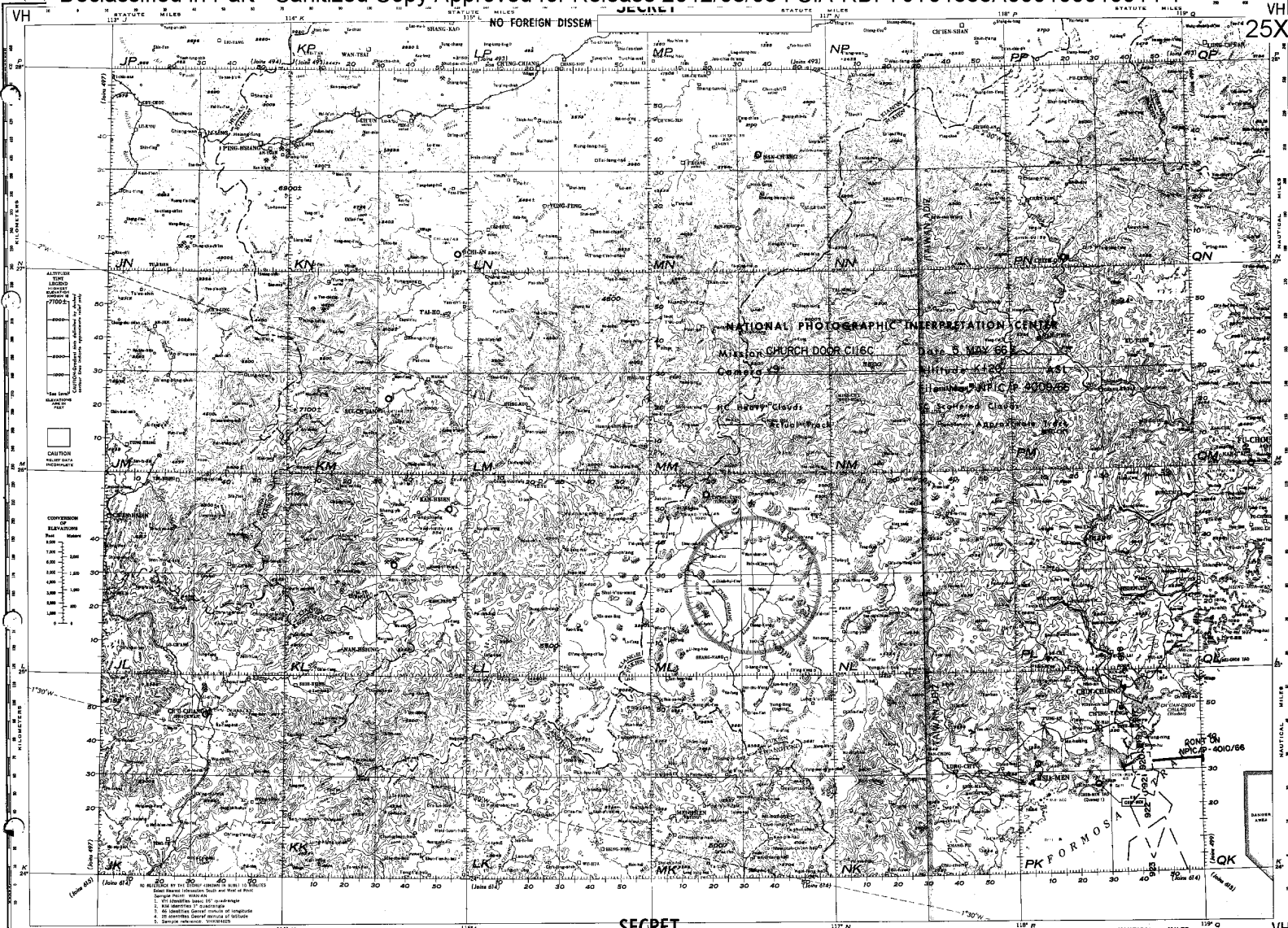


SECRET

25X1

Declassified in Part - Sanitized Copy Approved for Release 2012/08/08 : CIA-RDP79T01355A000100010014-1

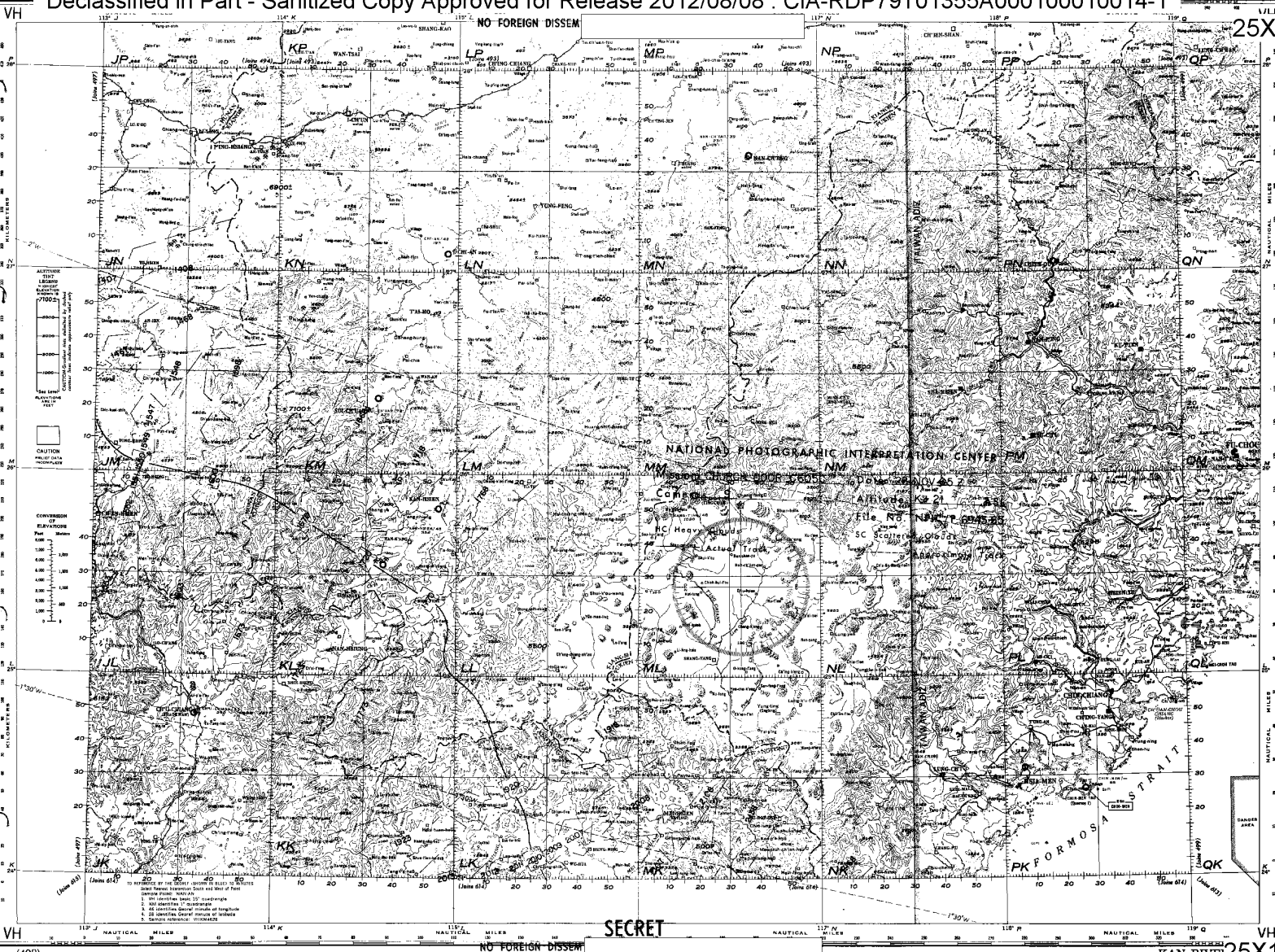




SECRET

NO FOREIGN DISSEM

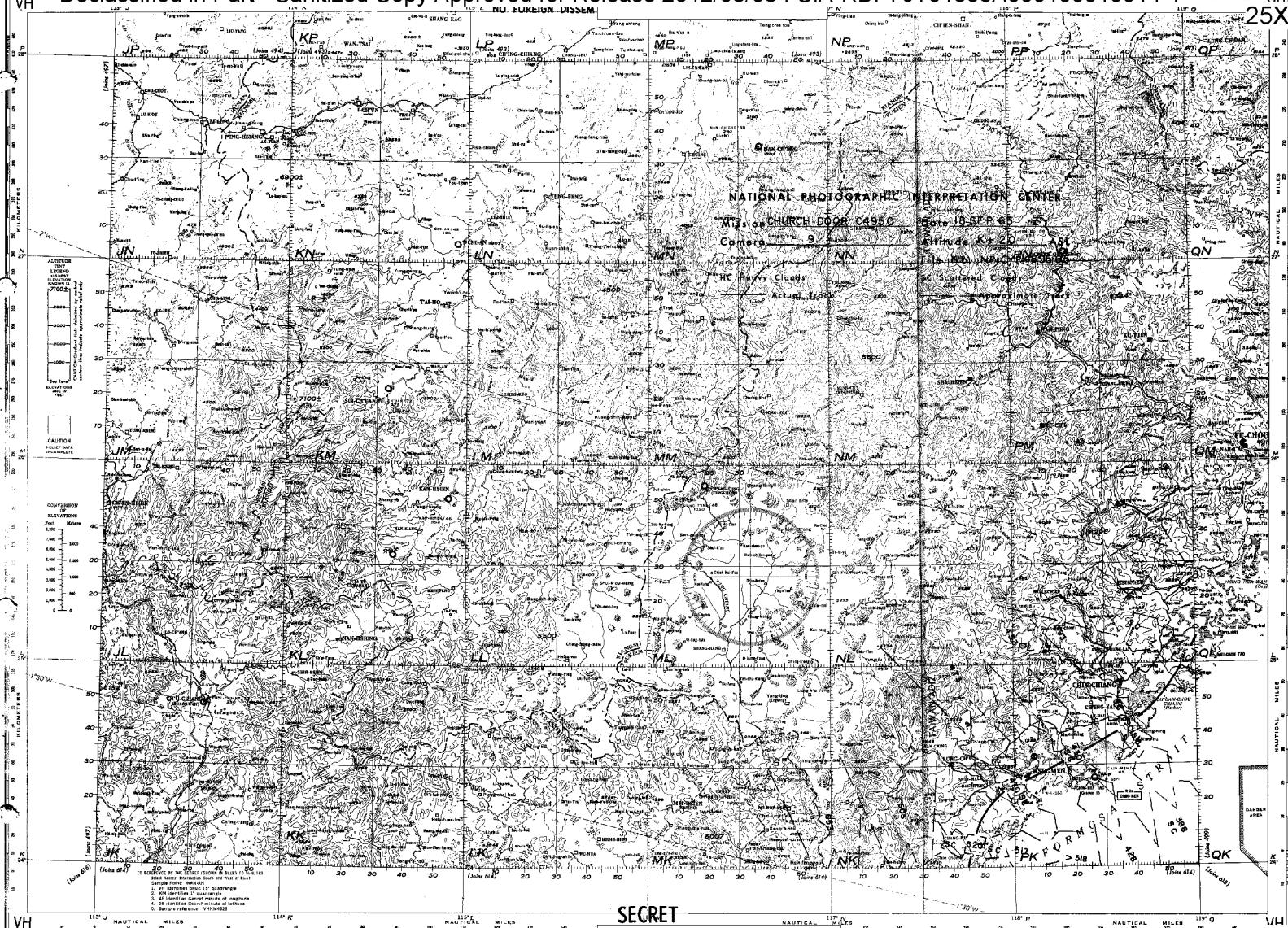
25X1



Declassified in Part - Sanitized Copy Approved for Release 2012/08/08 : CIA-RDP79T01355A000100010014-1

VH

25X1



VH

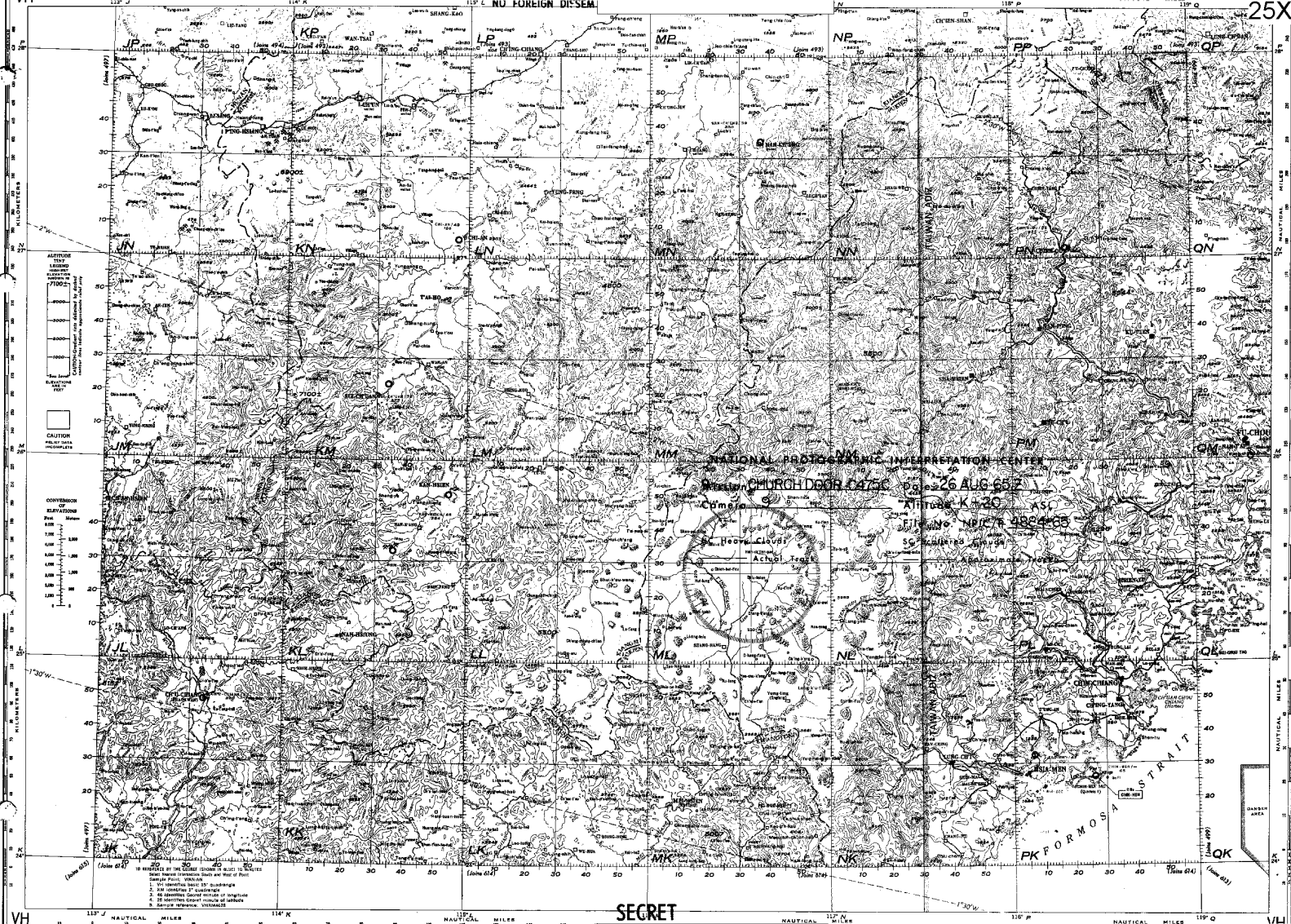
VH

25X1

Declassified in Part - Sanitized Copy Approved for Release 2012/08/08 : CIA-RDP79T01355A000100010014-1

VH

25X1

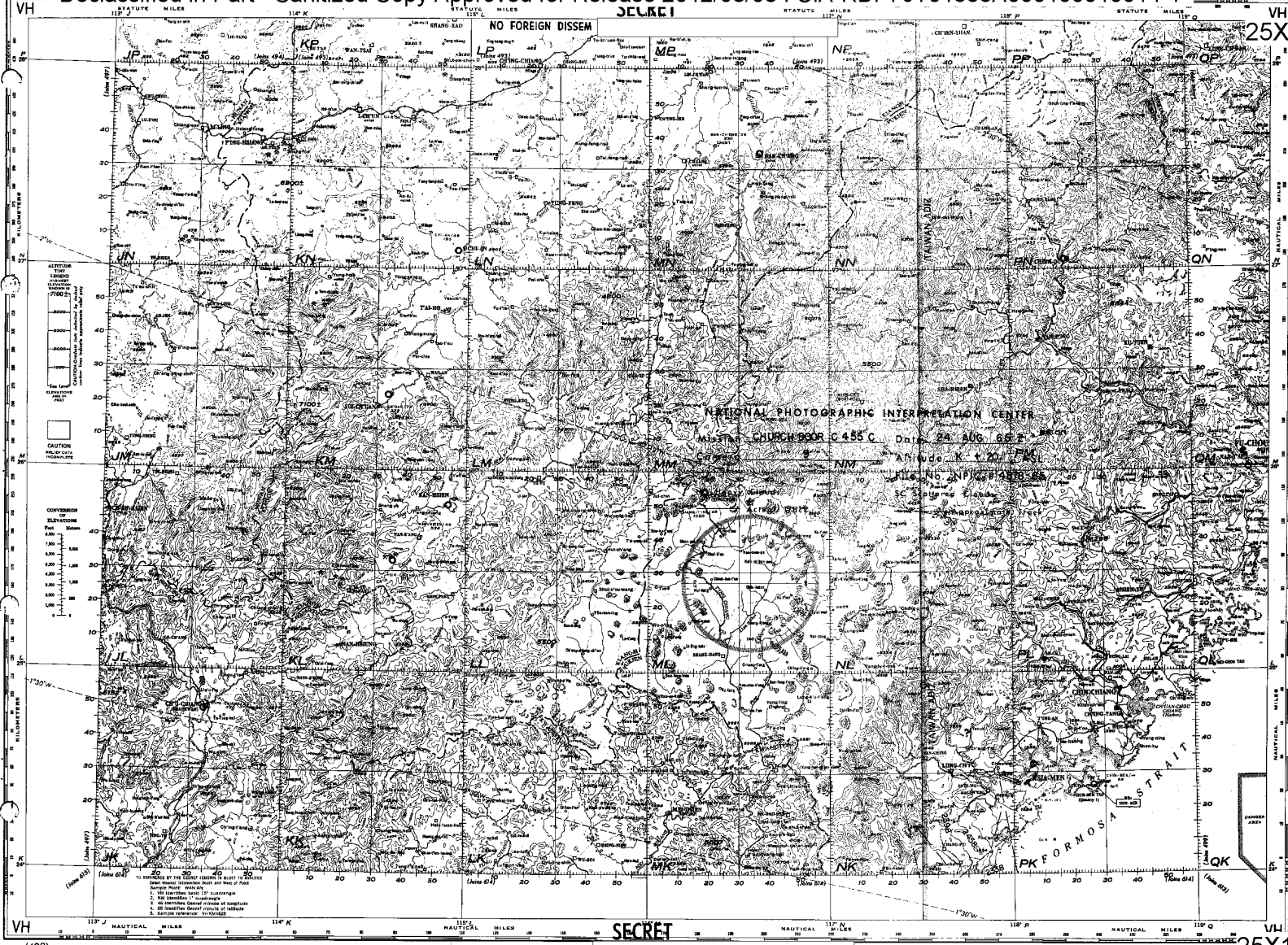


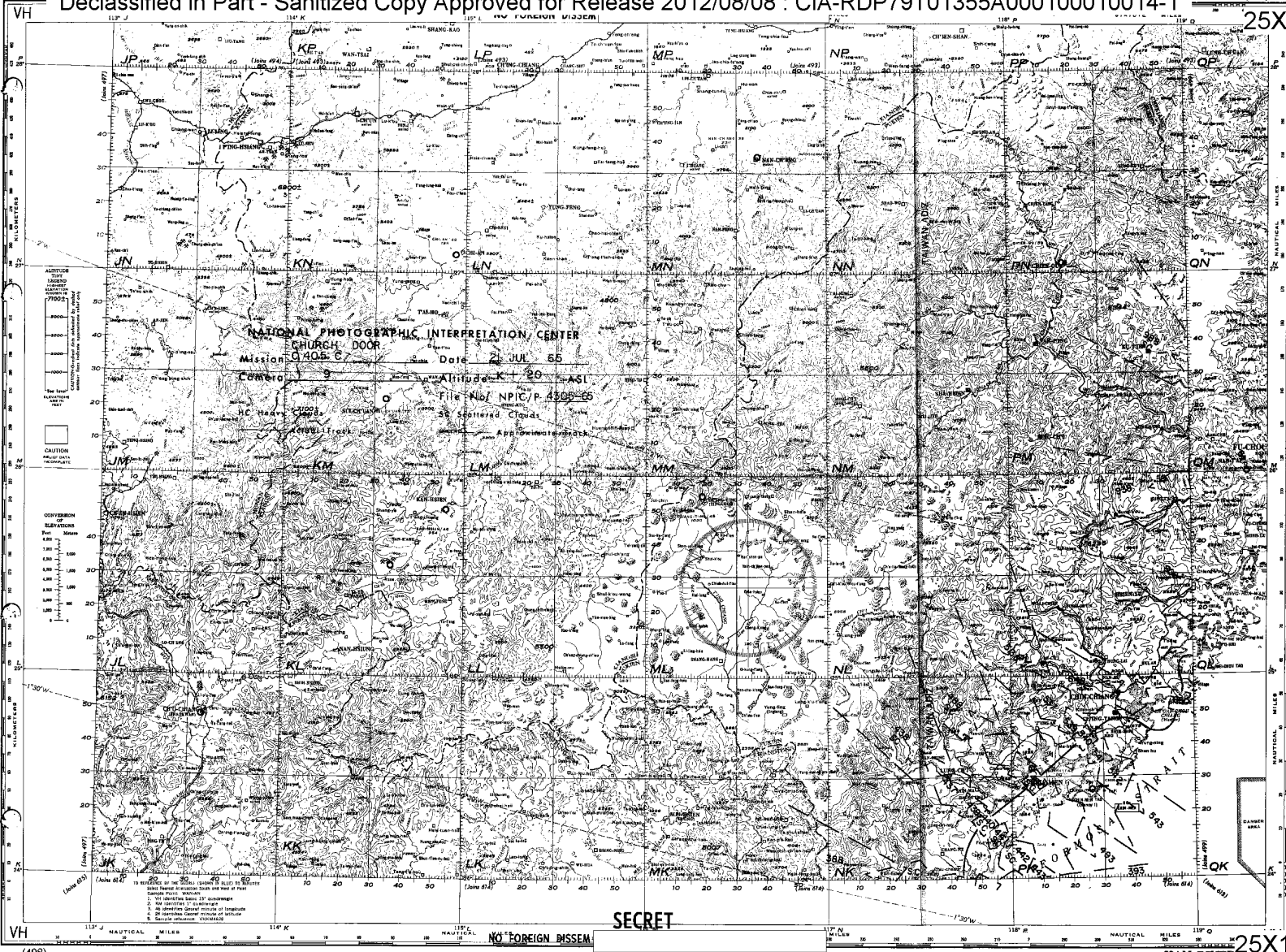
CAUTION
 This chart is not to be used for navigation purposes.

CONVERSION
 ELEVATIONS
 Feet to Meters
 1:3
 100:30
 200:60
 300:90
 400:120
 500:150
 600:180
 700:210
 800:240
 900:270
 1000:300

SECRET

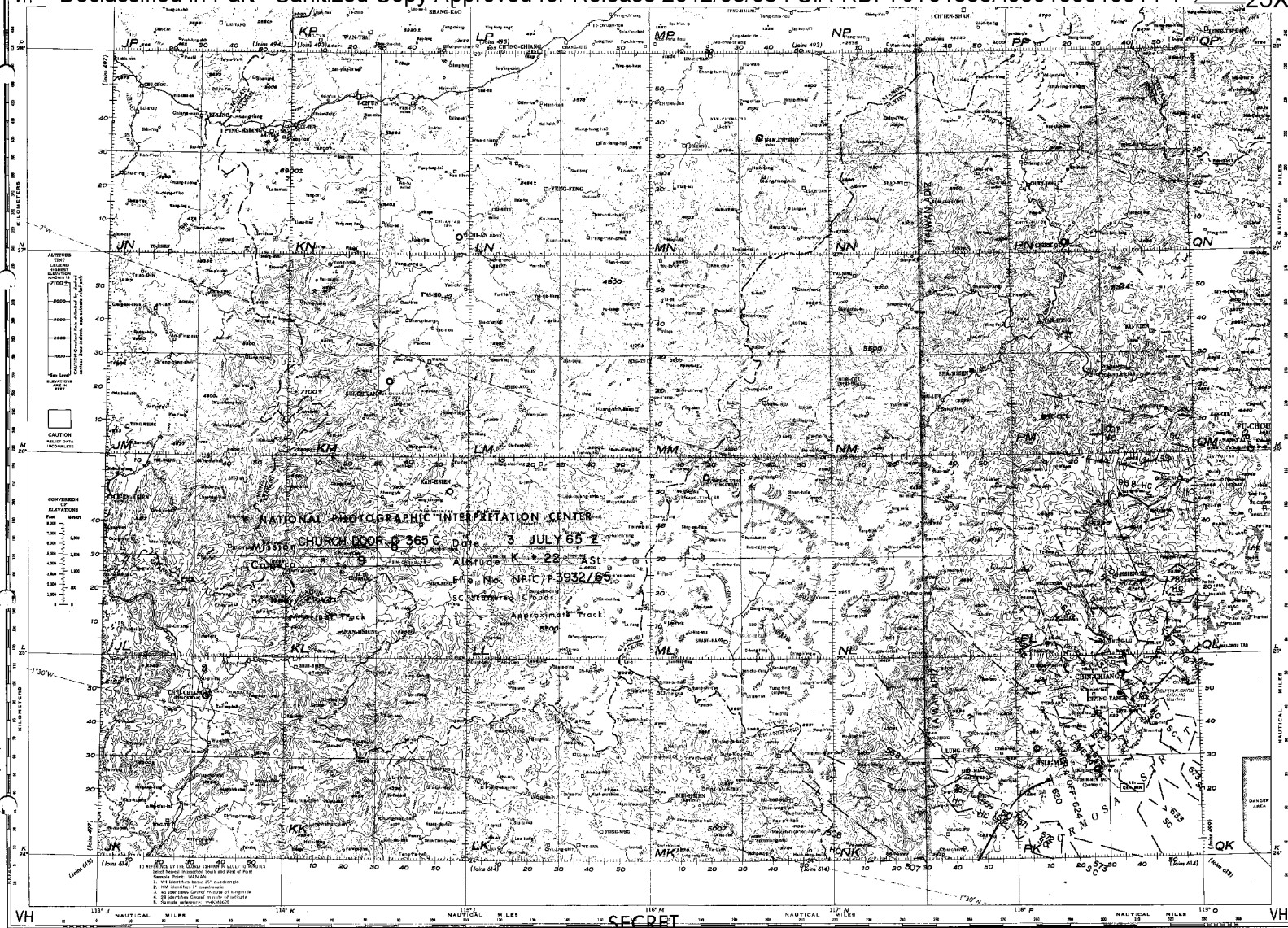
Declassified in Part - Sanitized Copy Approved for Release 2012/08/08 : CIA-RDP79T01355A000100010014-1





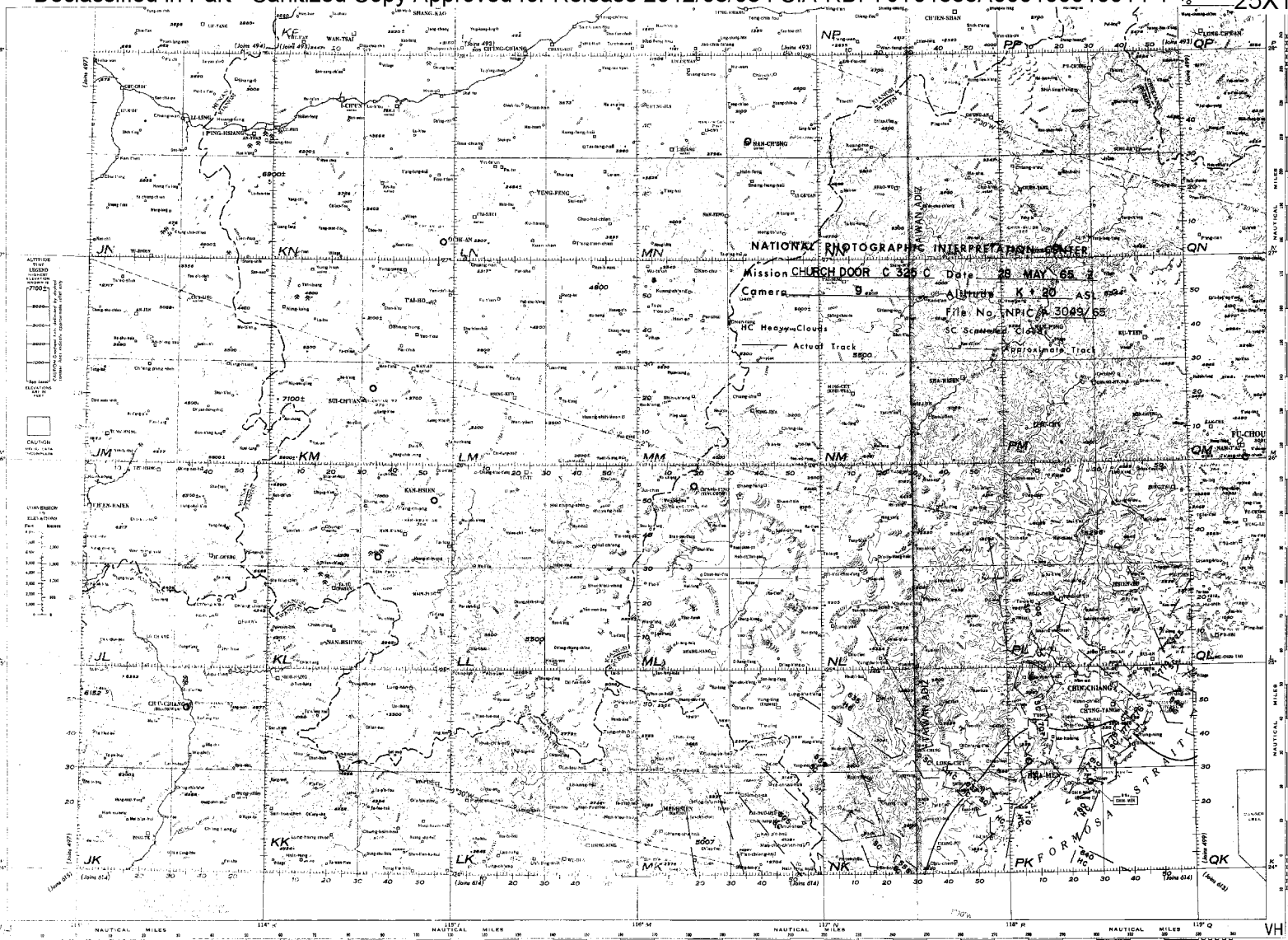
Declassified in Part - Sanitized Copy Approved for Release 2012/08/08 : CIA-RDP79T01355A000100010014-1

25X1



Declassified in Part - Sanitized Copy Approved for Release 2012/08/08 : CIA-RDP79T01355A000100010014-1

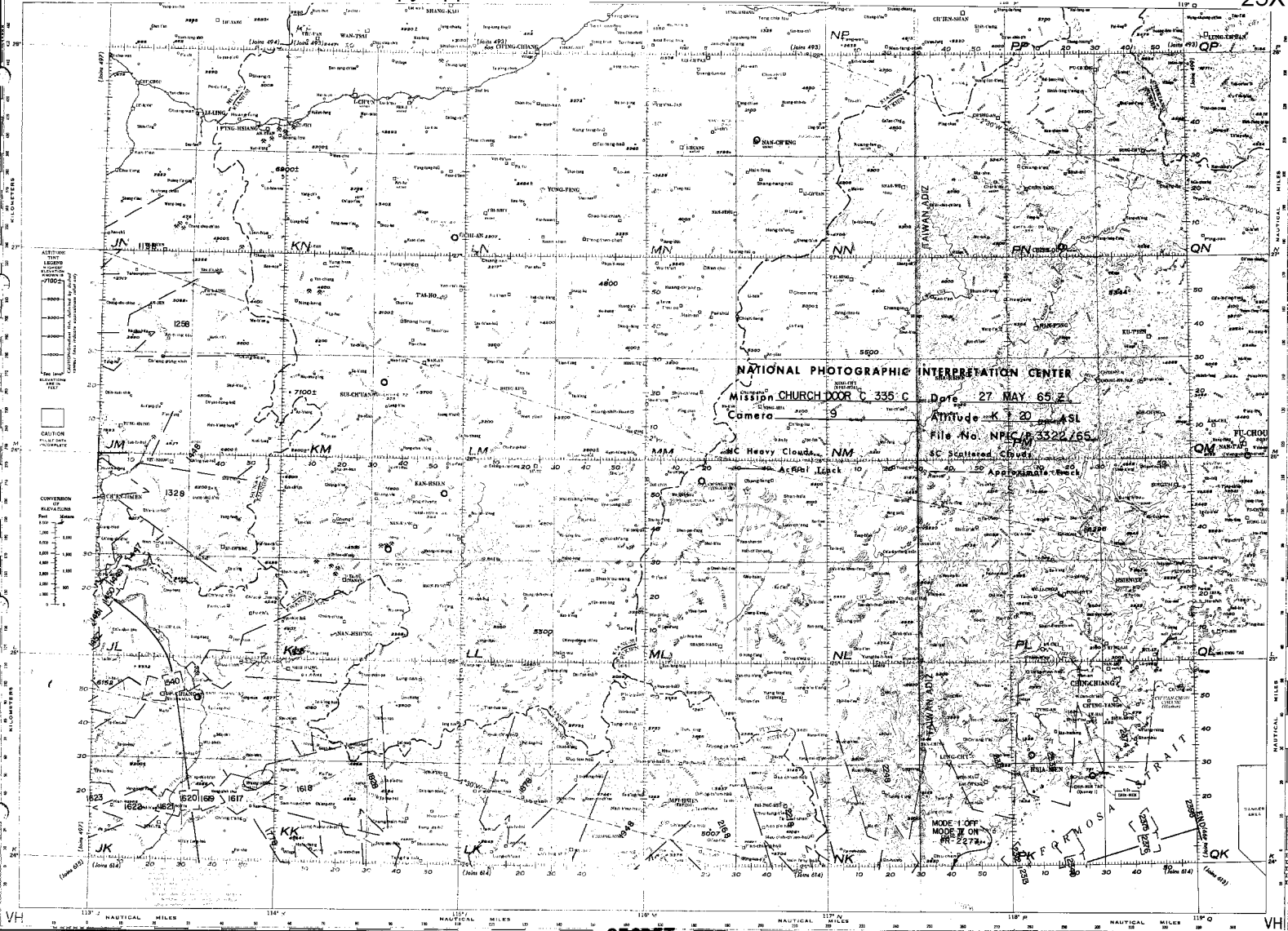
25X1



Declassified in Part - Sanitized Copy Approved for Release 2012/08/08 : CIA-RDP79T01355A000100010014-1

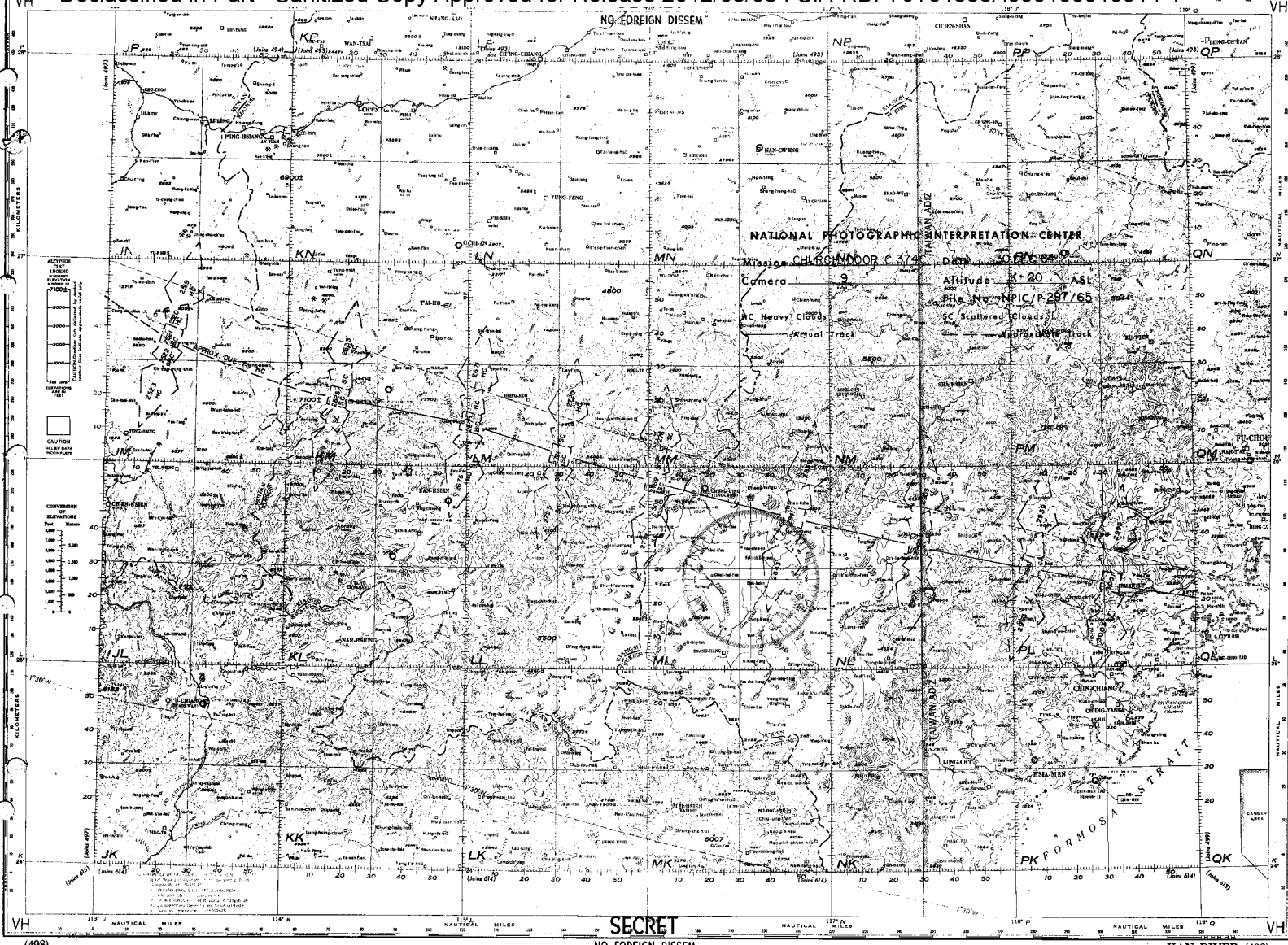
Declassified in Part - Sanitized Copy Approved for Release 2012/08/08 : CIA-RDP79T01355A000100010014-1

25X1



Declassified in Part - Sanitized Copy Approved for Release 2012/08/08 : CIA-RDP79T01355A000100010014-1

Declassified in Part - Sanitized Copy Approved for Release 2012/08/08 : CIA-RDP79T01355A000100010014-1



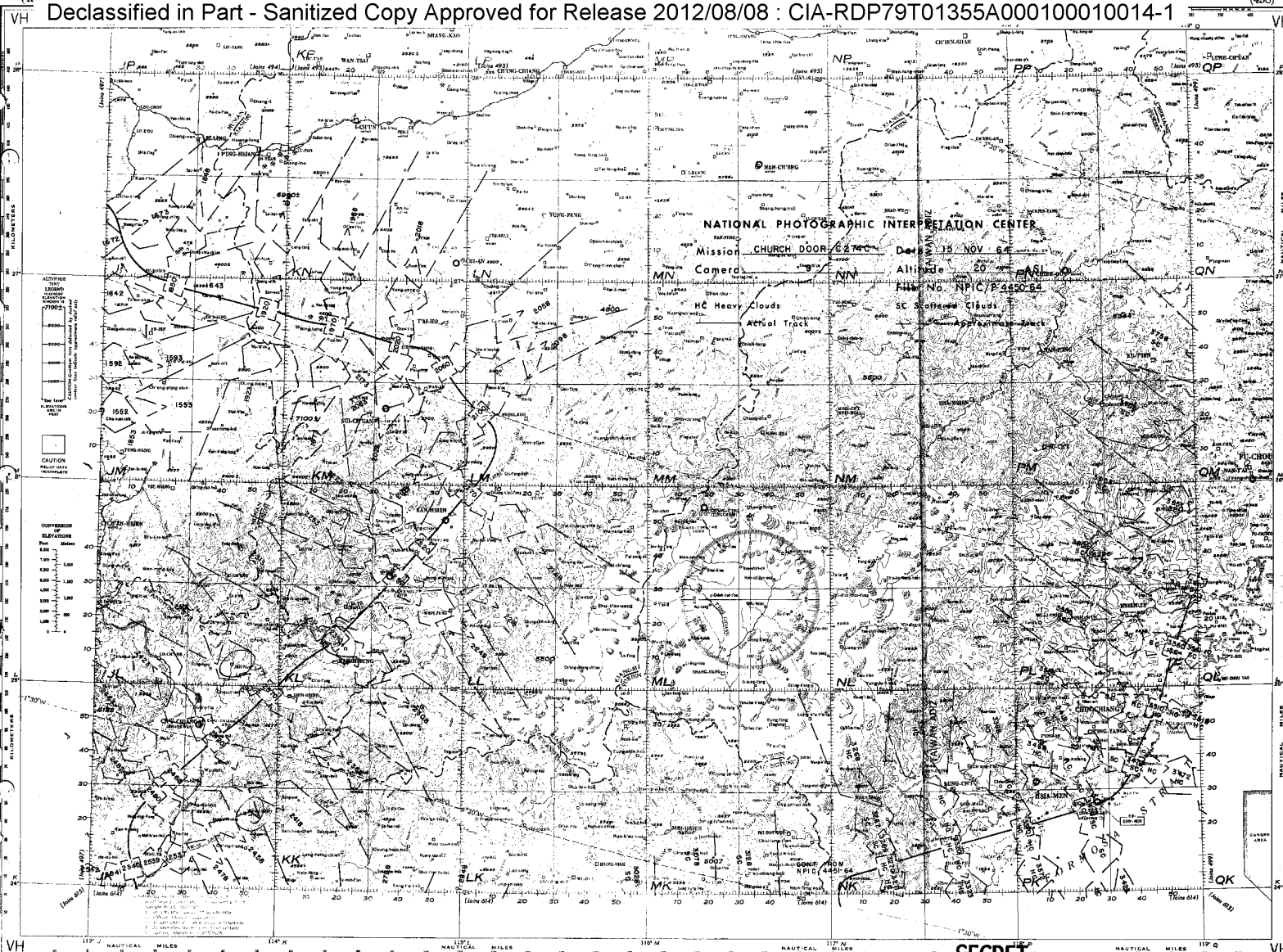
SECRET

NO FOREIGN DISSEM

KAN RIVER (498)

Declassified in Part - Sanitized Copy Approved for Release 2012/08/08 : CIA-RDP79T01355A000100010014-1

Declassified in Part - Sanitized Copy Approved for Release 2012/08/08 : CIA-RDP79T01355A000100010014-1



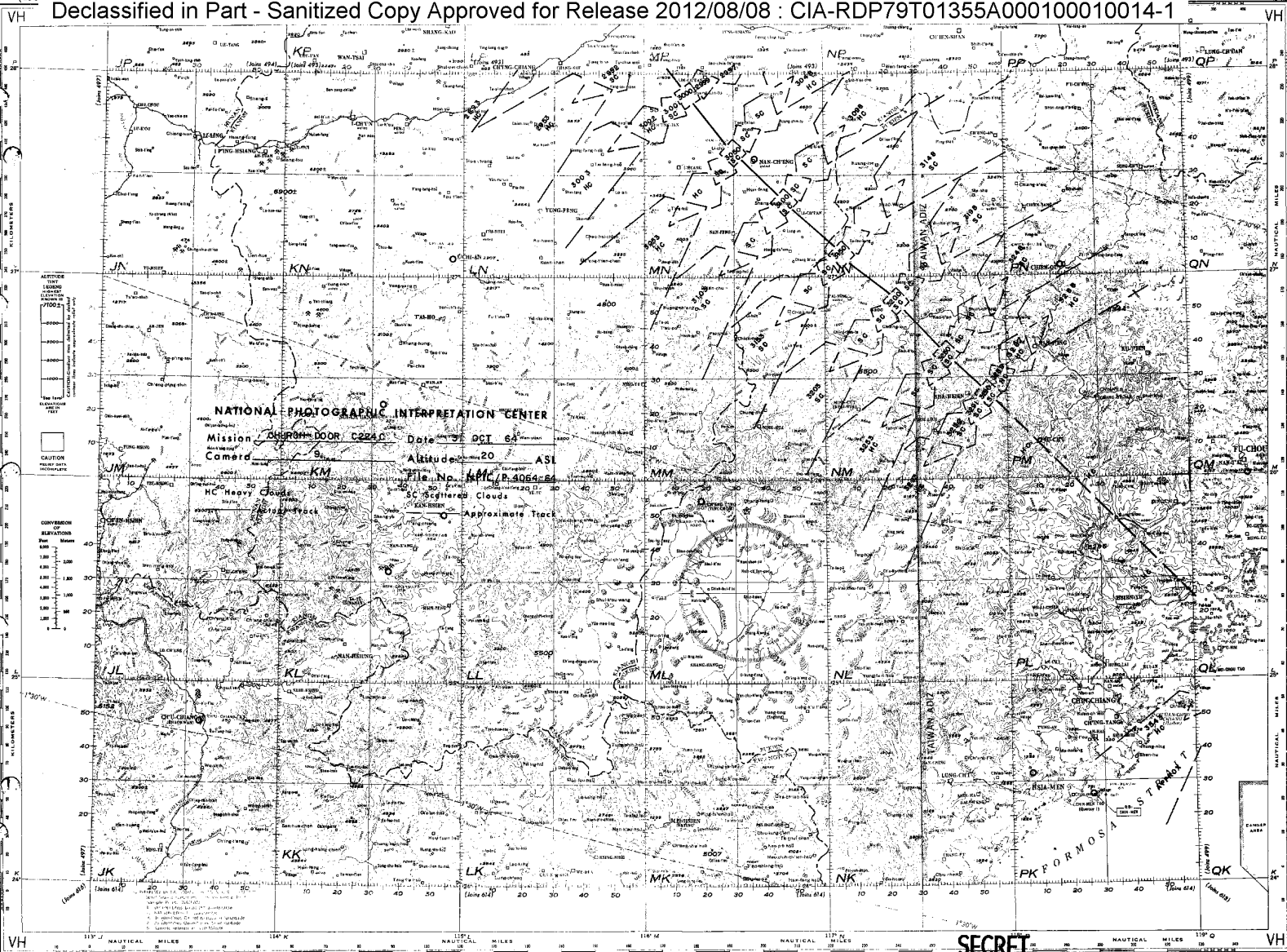
ALTIMETER
 12000
 7000
 5000
 3000
 1000
 0
 CAUTION
 MAP OF DATA
 CORRECTION
 ELEVATION
 100
 200
 300
 400
 500
 600
 700
 800
 900
 1000
 1100
 1200
 1300
 1400
 1500
 1600
 1700
 1800
 1900
 2000
 2100
 2200
 2300
 2400
 2500
 2600
 2700
 2800
 2900
 3000
 3100
 3200
 3300
 3400
 3500
 3600
 3700
 3800
 3900
 4000
 4100
 4200
 4300
 4400
 4500
 4600
 4700
 4800
 4900
 5000
 5100
 5200
 5300
 5400
 5500
 5600
 5700
 5800
 5900
 6000
 6100
 6200
 6300
 6400
 6500
 6600
 6700
 6800
 6900
 7000
 7100
 7200
 7300
 7400
 7500
 7600
 7700
 7800
 7900
 8000
 8100
 8200
 8300
 8400
 8500
 8600
 8700
 8800
 8900
 9000
 9100
 9200
 9300
 9400
 9500
 9600
 9700
 9800
 9900
 10000

SECRET
NO FOREIGN DISSEM

SECRET

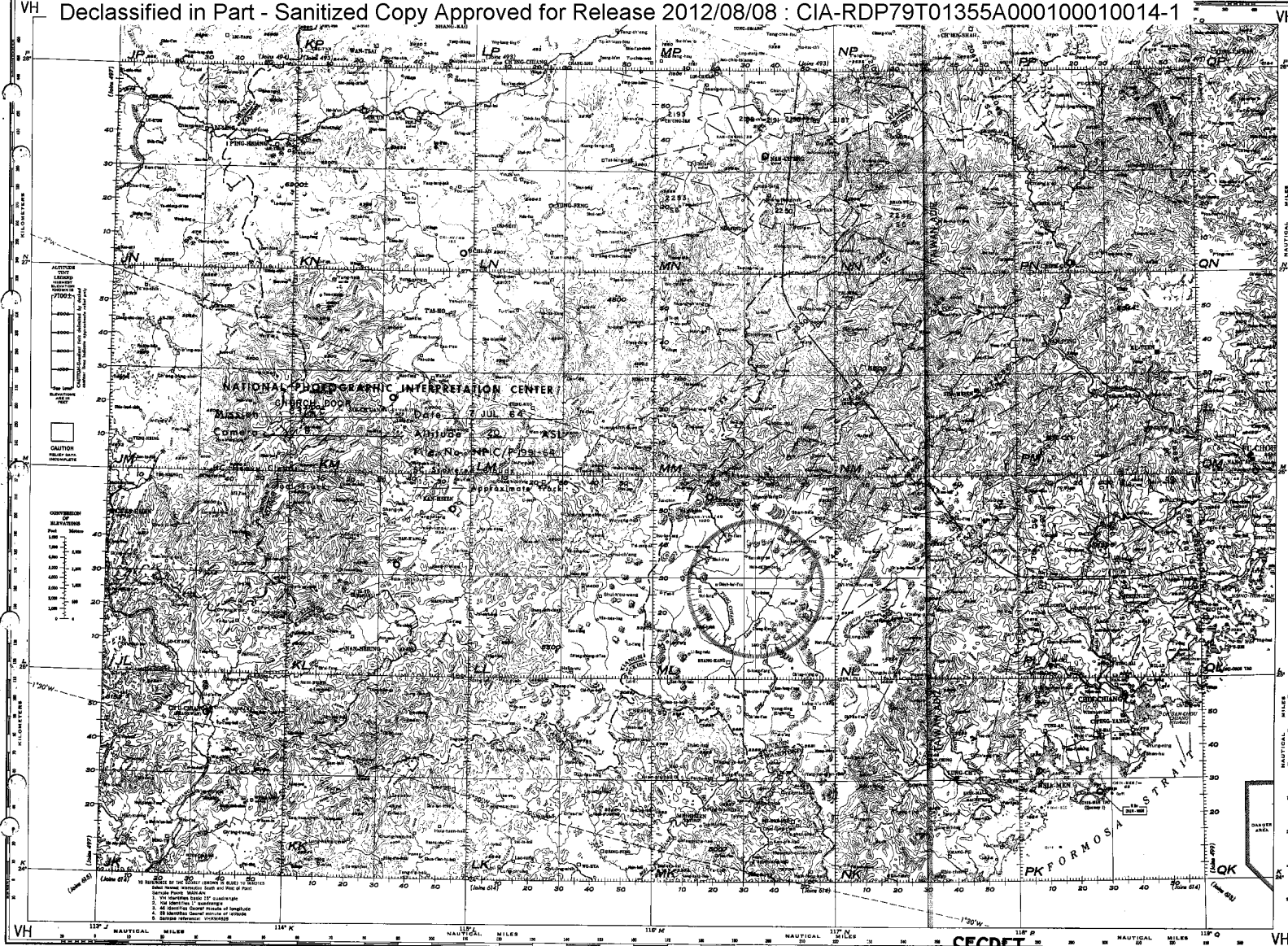
WORLD AERONAUTICAL CHART

Declassified in Part - Sanitized Copy Approved for Release 2012/08/08 : CIA-RDP79T01355A000100010014-1



Declassified in Part - Sanitized Copy Approved for Release 2012/08/08 : CIA-RDP79T01355A000100010014-1

Declassified in Part - Sanitized Copy Approved for Release 2012/08/08 : CIA-RDP79T01355A000100010014-1

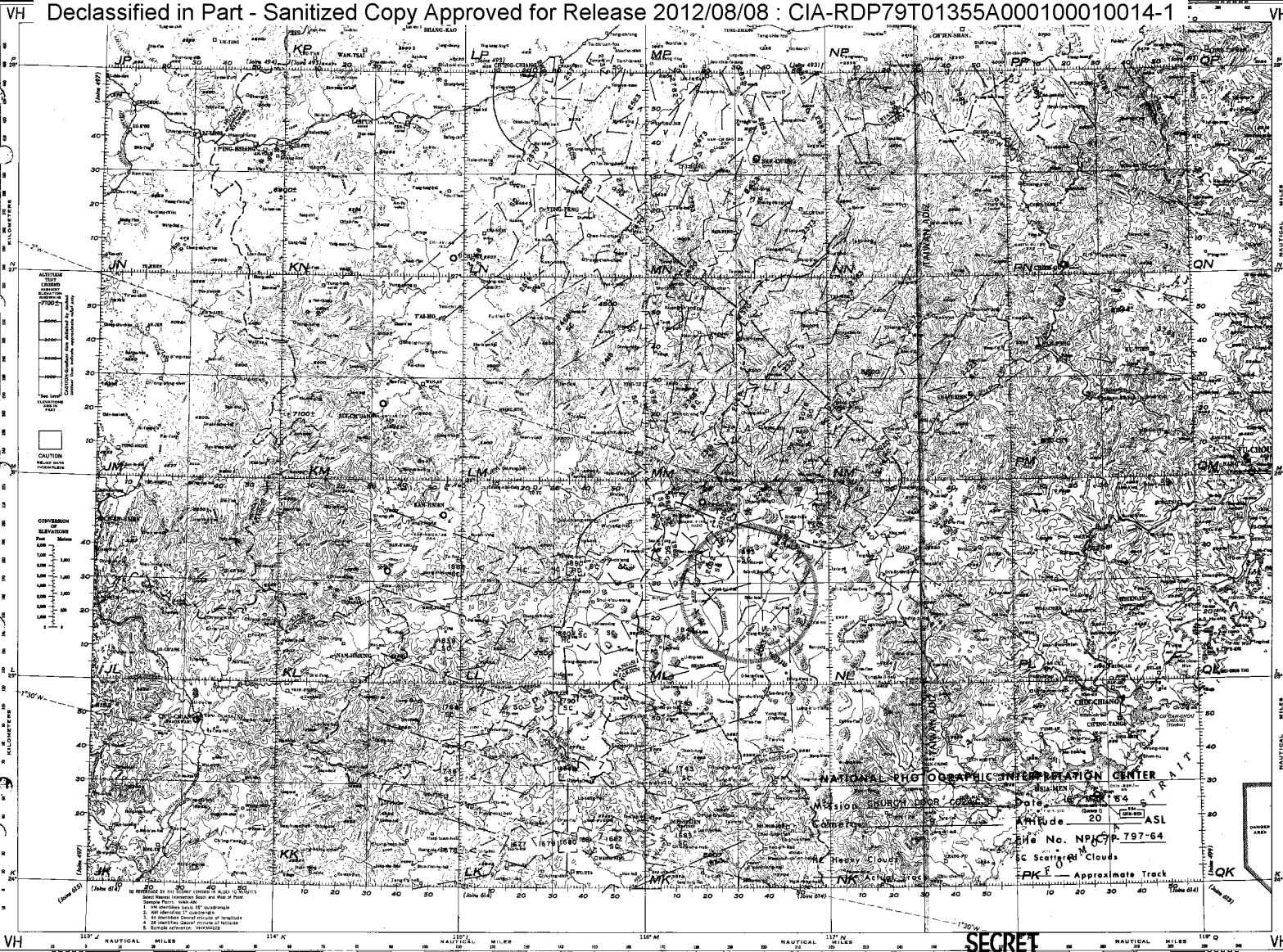


Declassified in Part - Sanitized Copy Approved for Release 2012/08/08 : CIA-RDP79T01355A000100010014-1

SECRET

WORLD AERONAUTICAL CHART

Declassified in Part - Sanitized Copy Approved for Release 2012/08/08 : CIA-RDP79T01355A000100010014-1



SECRET

NO FOREIGN DISSEM

Declassified in Part - Sanitized Copy Approved for Release 2012/08/08 : CIA-RDP79T01355A000100010014-1

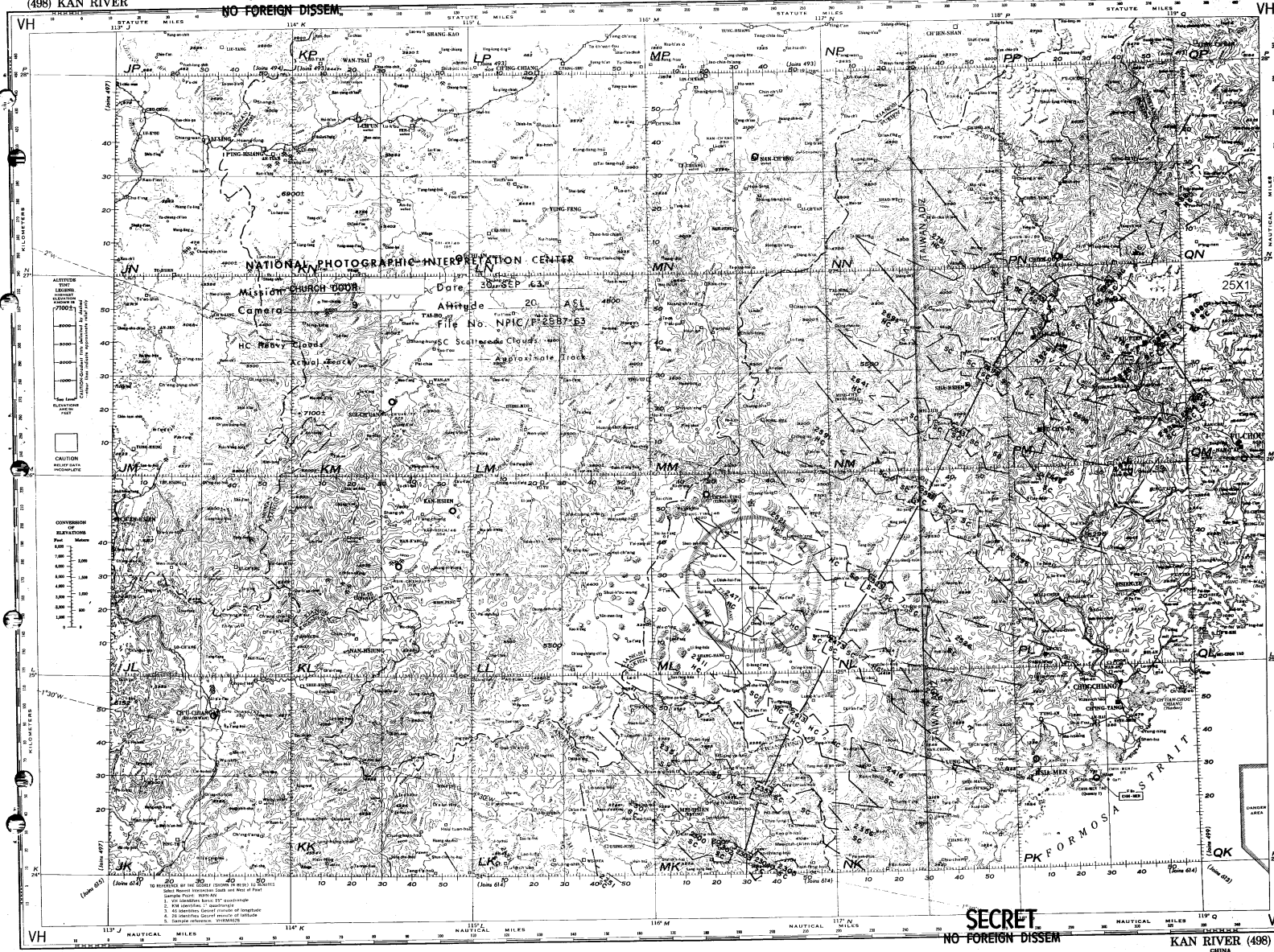
SECRET

WORLD AERONAUTICAL CHART

(498) KAN RIVER

NO FOREIGN DISSEM.

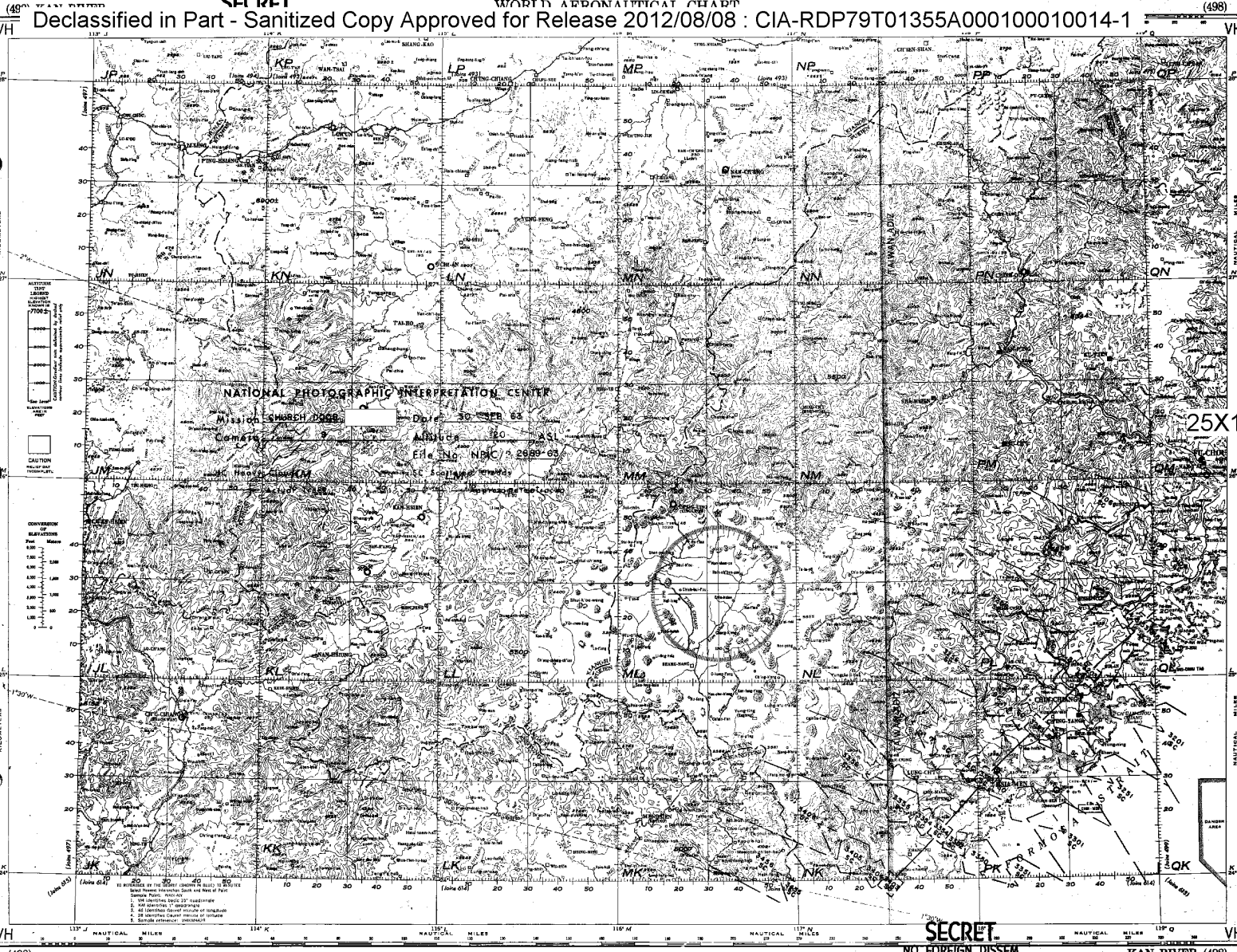
(498)



SECRET

WORLD AERONAUTICAL CHART

Declassified in Part - Sanitized Copy Approved for Release 2012/08/08 : CIA-RDP79T01355A000100010014-1



SECRET

NO FOREIGN DISSEM

KAN RIVER (498)

Declassified in Part - Sanitized Copy Approved for Release 2012/08/08 : CIA-RDP79T01355A000100010014-1

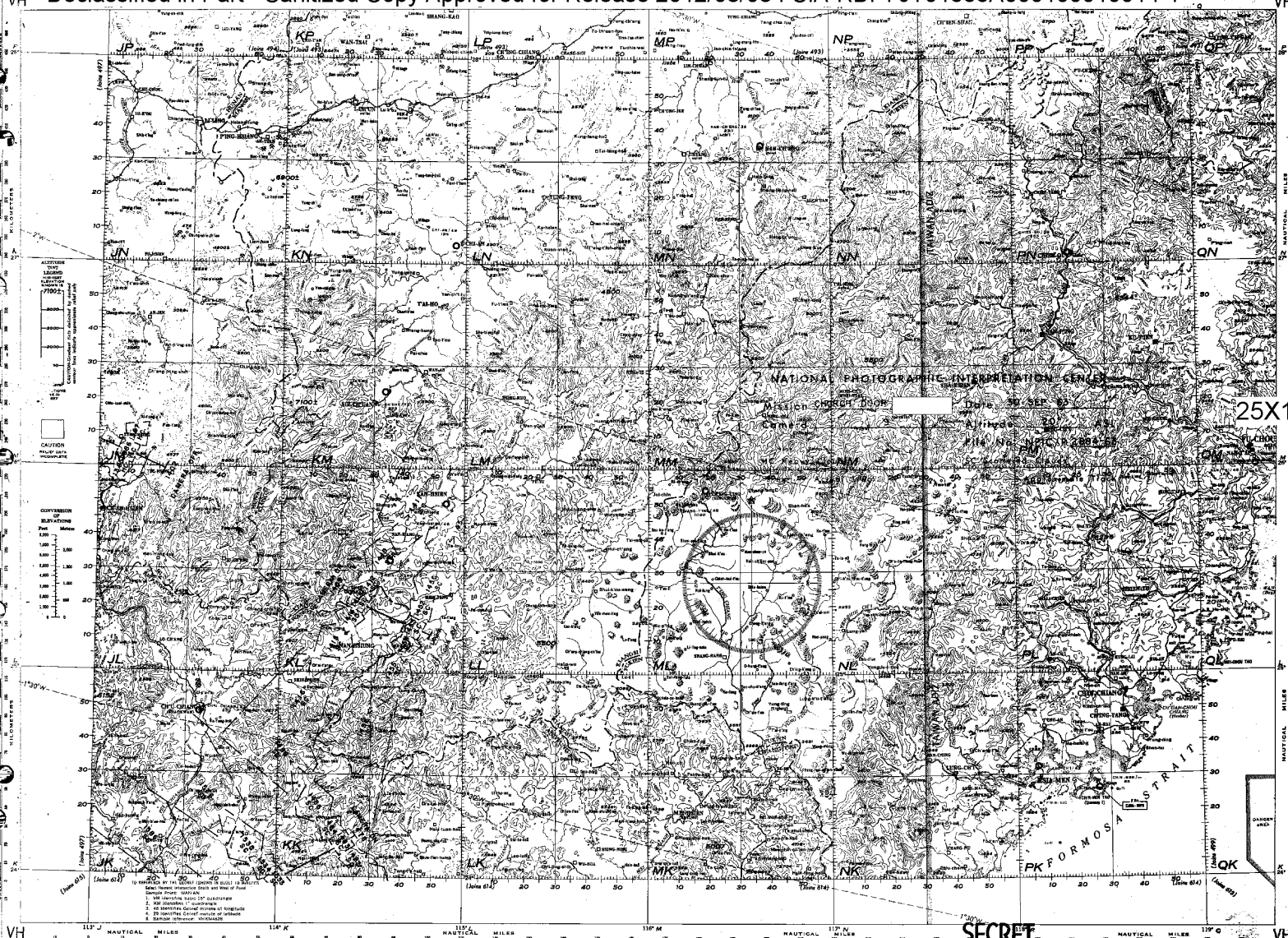
(498) KAN RIVER

SECRET

WORLD AERONAUTICAL CHART

(498)

Declassified in Part - Sanitized Copy Approved for Release 2012/08/08 : CIA-RDP79T01355A000100010014-1



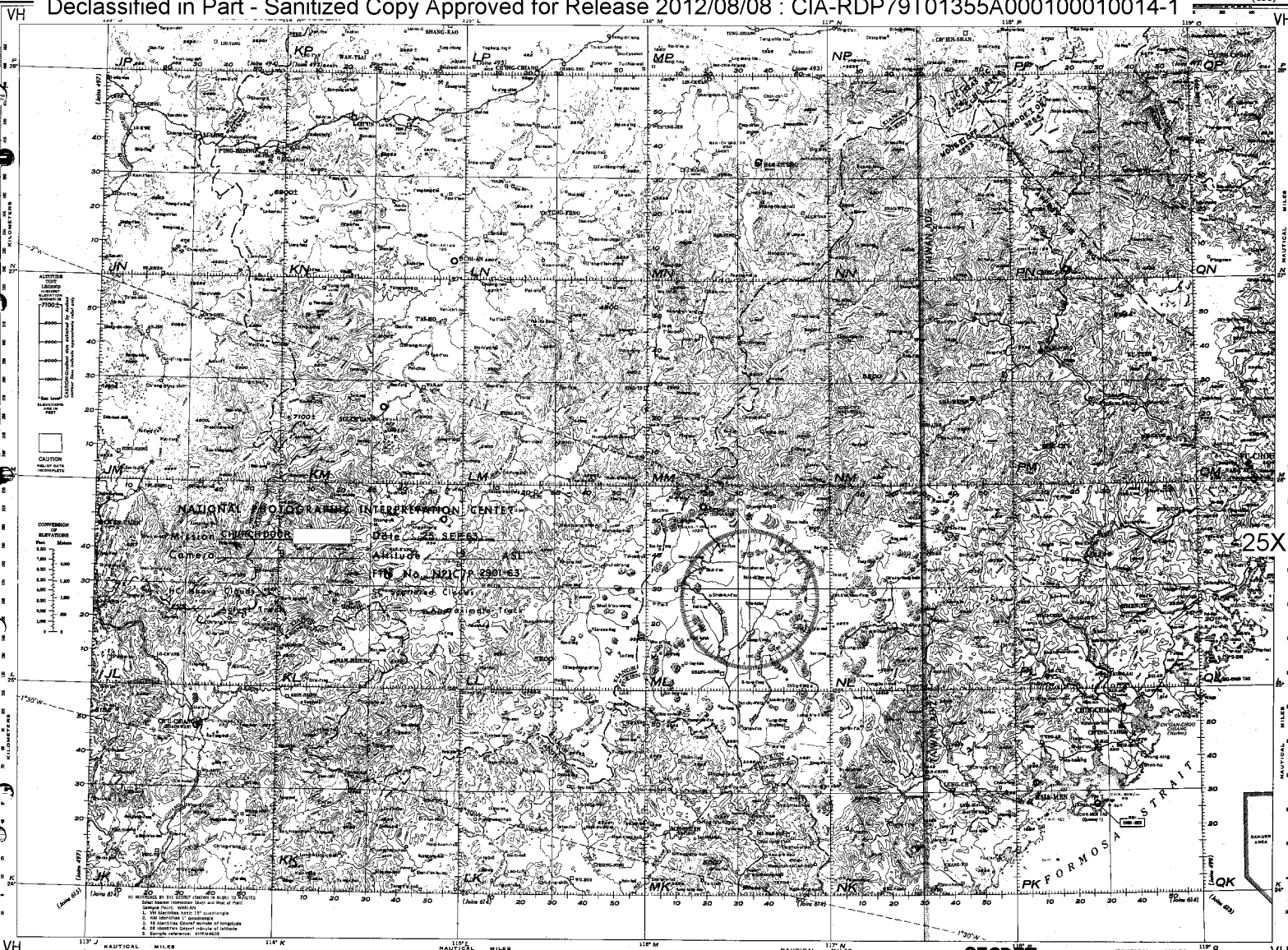
SECRET

NO FOREIGN DISSEM

KAN RIVER (498)

Declassified in Part - Sanitized Copy Approved for Release 2012/08/08 : CIA-RDP79T01355A000100010014-1

Declassified in Part - Sanitized Copy Approved for Release 2012/08/08 : CIA-RDP79T01355A000100010014-1



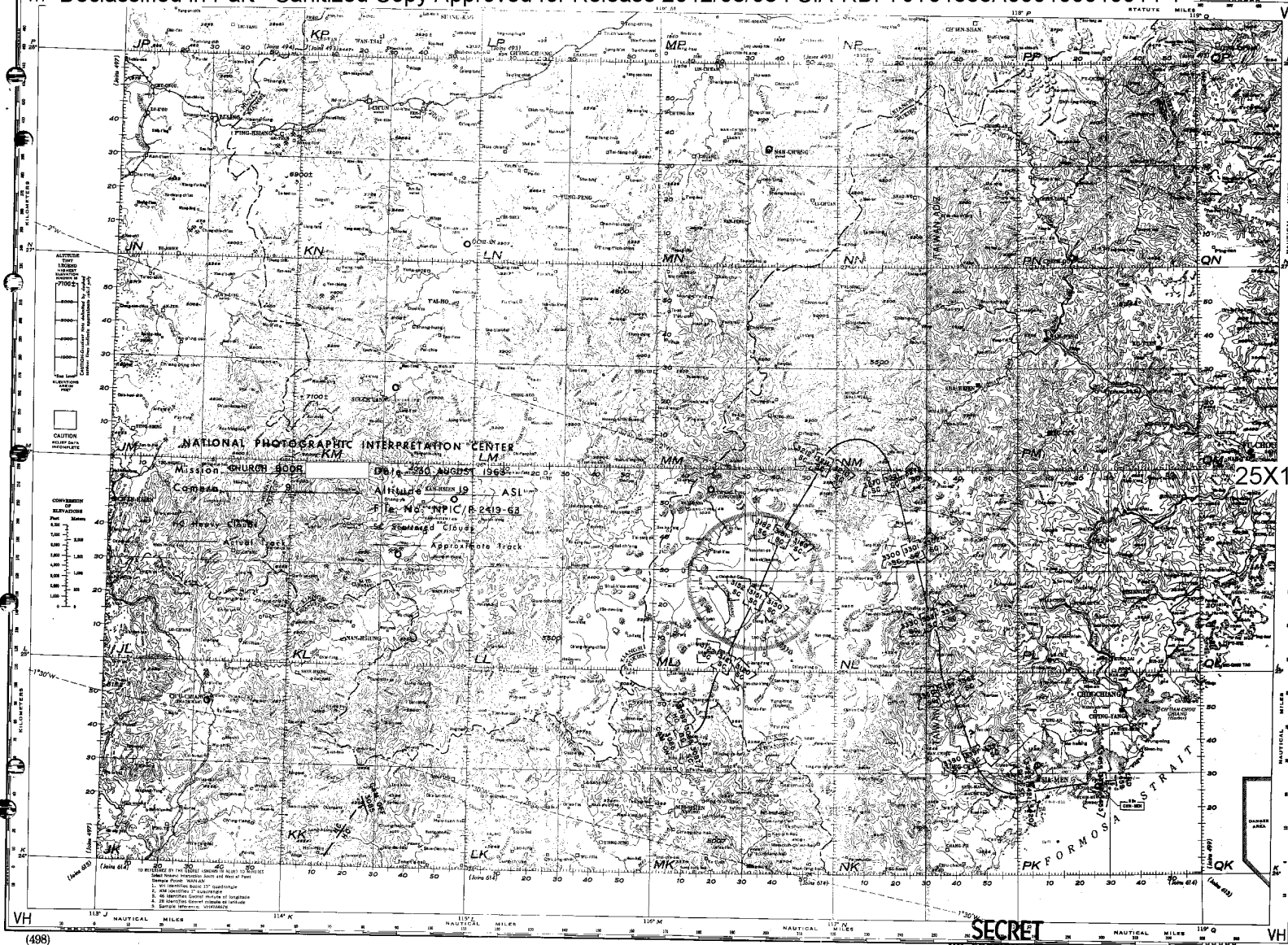
25X1

Declassified in Part - Sanitized Copy Approved for Release 2012/08/08 : CIA-RDP79T01355A000100010014-1

SECRET

WORLD Aeronautical Chart

VH Declassified in Part - Sanitized Copy Approved for Release 2012/08/08 : CIA-RDP79T01355A000100010014-1



NATIONAL PHOTOGRAPHIC INTERPRETATION CENTER
 Mission Church 9009
 Date: 290 August 1968
 Altitude: 6000 ft
 File No: NPIC/R 2419-68
 ASL
 Appropriate track

25X1

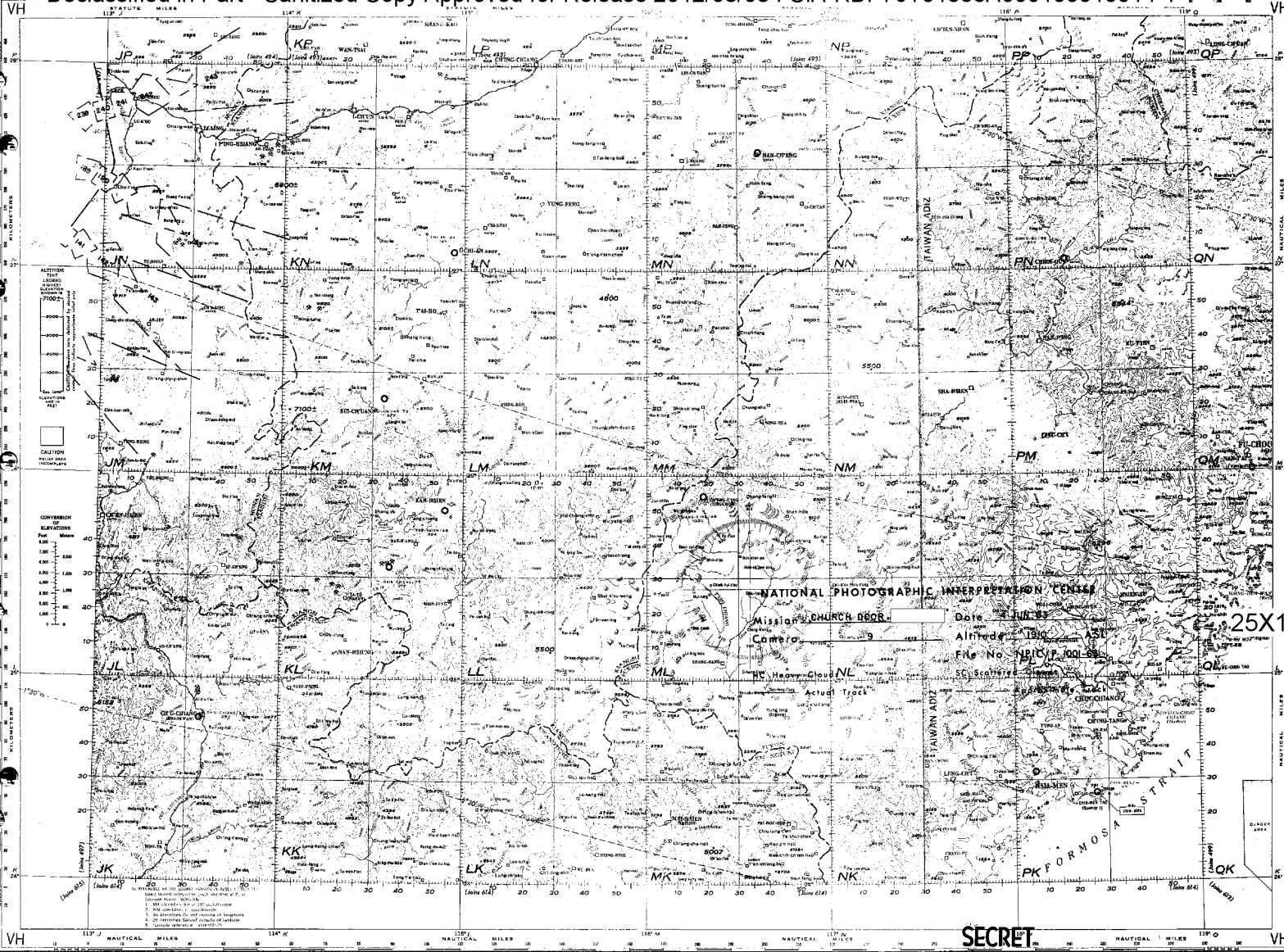
SECRET

NO FOREIGN DISSEM

SECRET

(49) Declassified in Part - Sanitized Copy Approved for Release 2012/08/08 : CIA-RDP79T01355A000100010014-1

(498)



SECRET

NO FOREIGN DISSEM

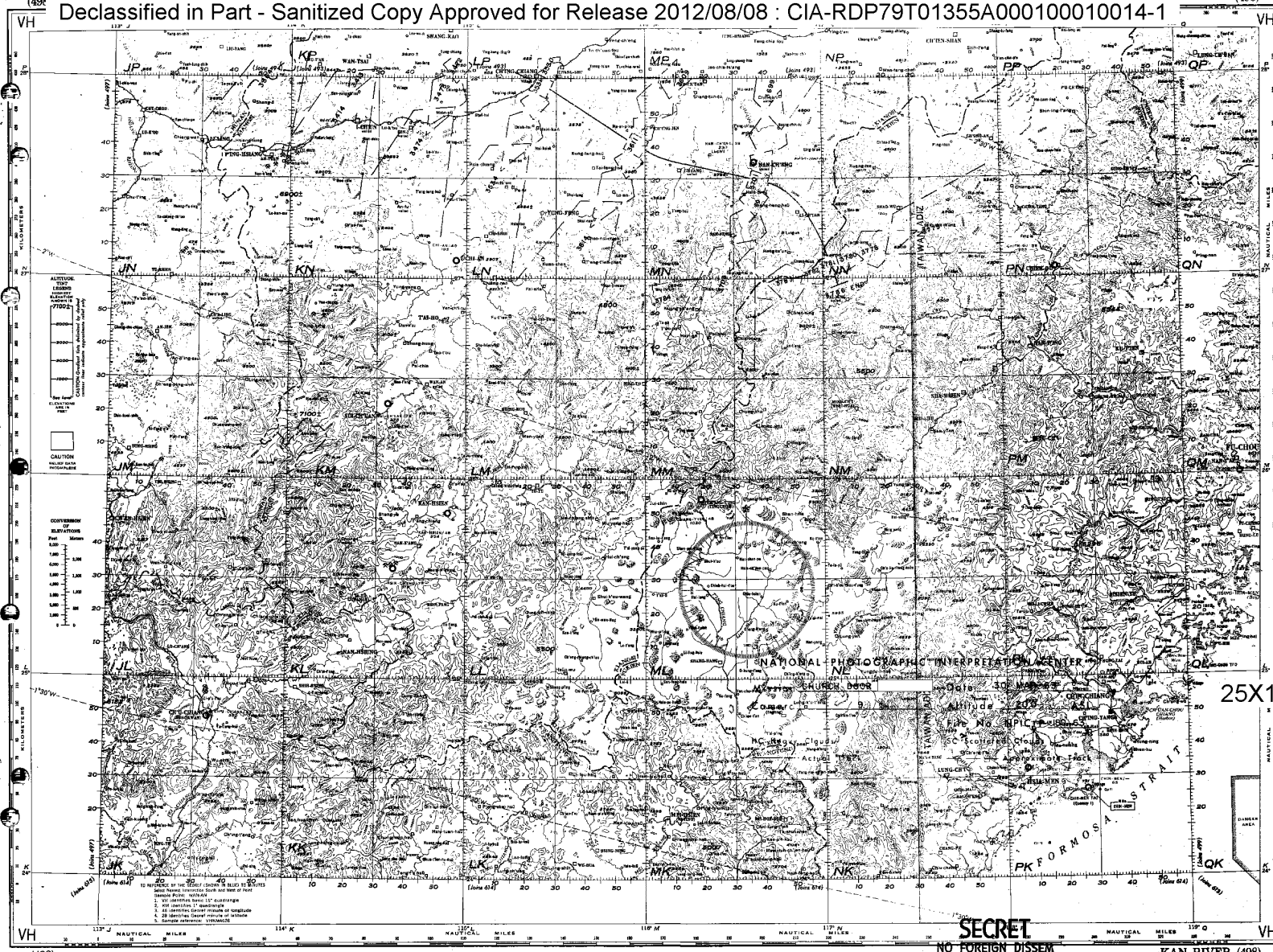
KAN RIVER (498)

(498) Declassified in Part - Sanitized Copy Approved for Release 2012/08/08 : CIA-RDP79T01355A000100010014-1

SECRET

WORLD AERONAUTICAL CHART

Declassified in Part - Sanitized Copy Approved for Release 2012/08/08 : CIA-RDP79T01355A000100010014-1



SECRET

NO FOREIGN DISSEM

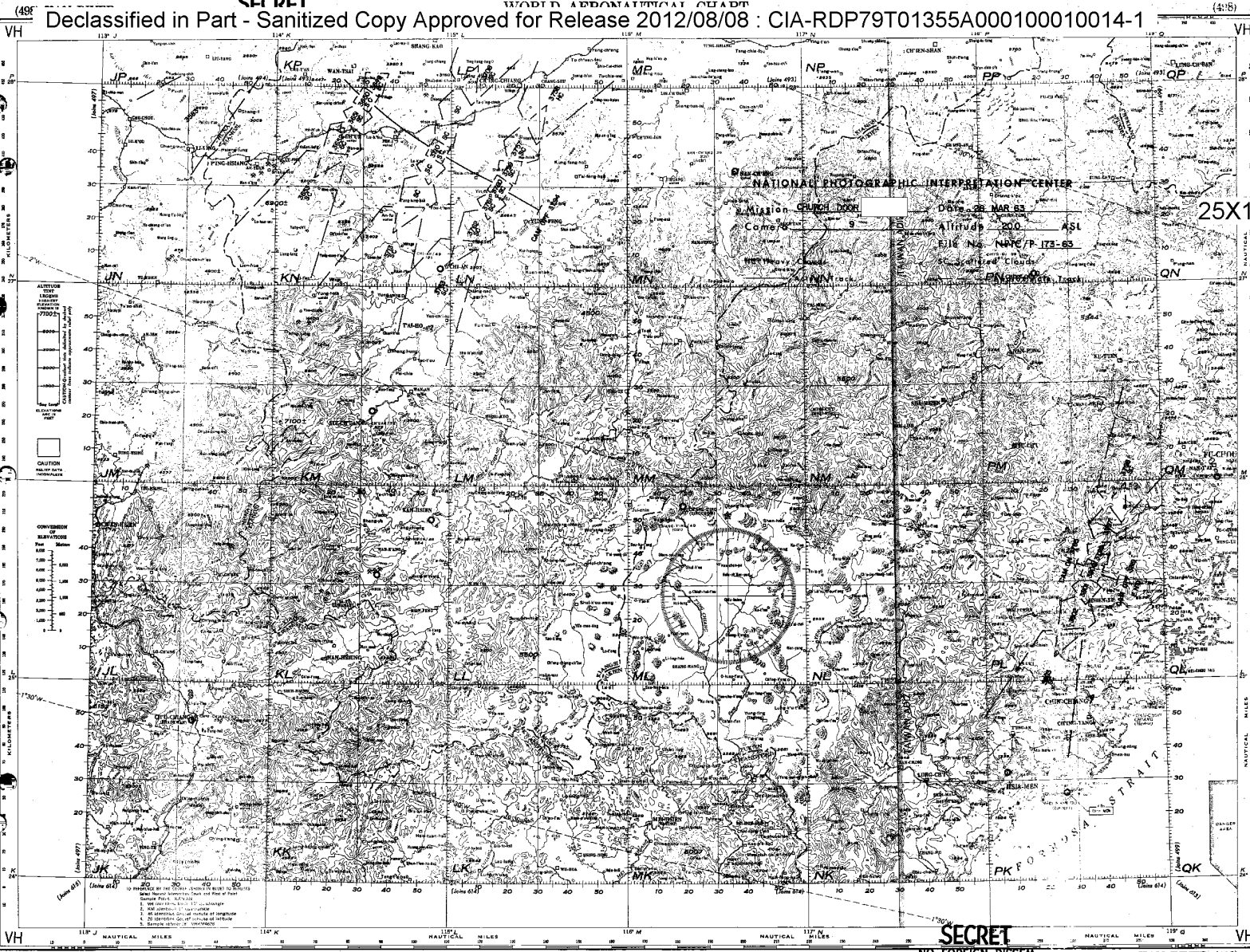
KAN RIVER (498)

Declassified in Part - Sanitized Copy Approved for Release 2012/08/08 : CIA-RDP79T01355A000100010014-1

SECRET

WORLD AERONAUTICAL CHART

Declassified in Part - Sanitized Copy Approved for Release 2012/08/08 : CIA-RDP79T01355A000100010014-1



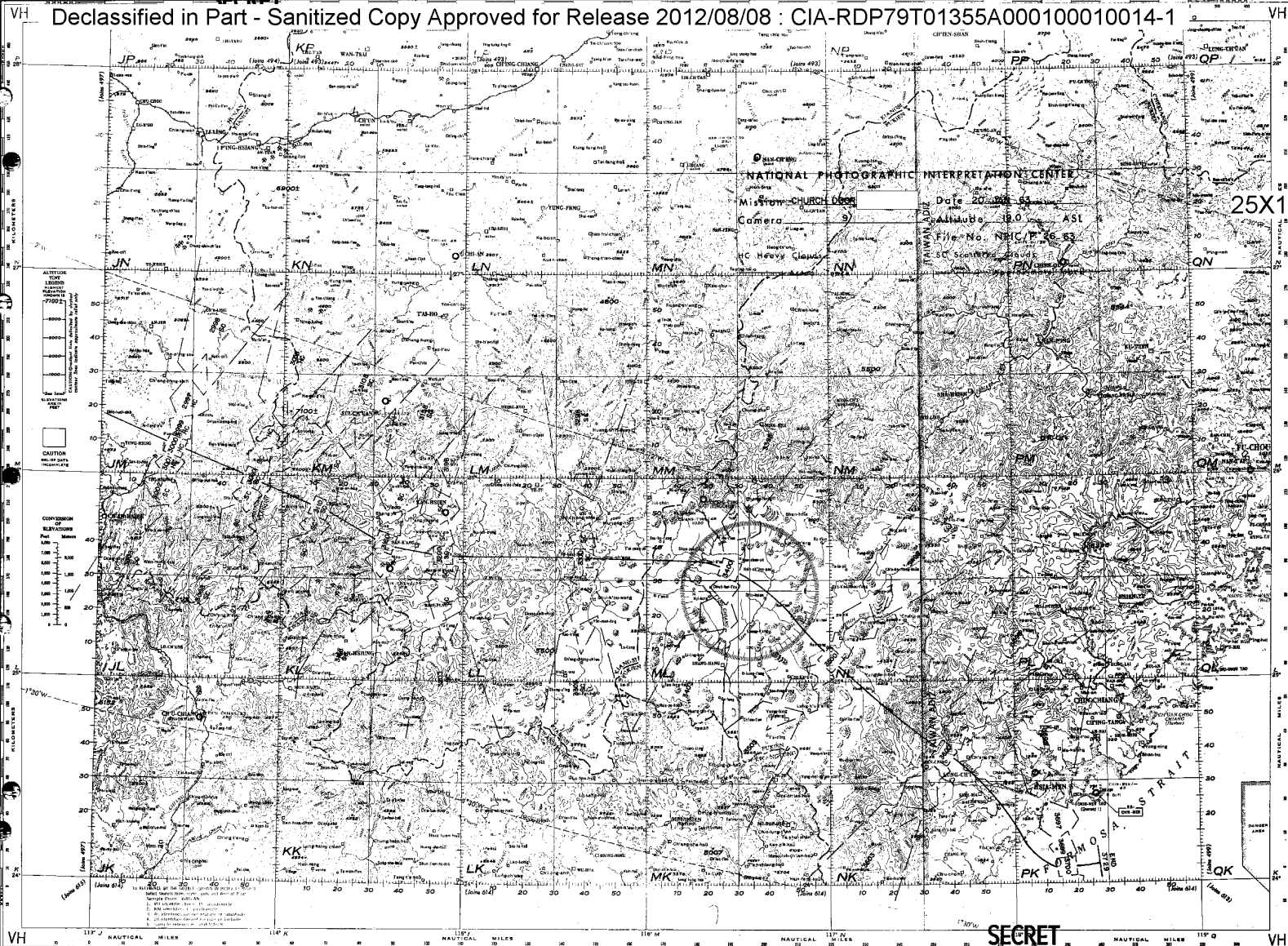
NO FOREIGN DISSEM

KAN RIVER (498)

Declassified in Part - Sanitized Copy Approved for Release 2012/08/08 : CIA-RDP79T01355A000100010014-1

SECRET

Declassified in Part - Sanitized Copy Approved for Release 2012/08/08 : CIA-RDP79T01355A000100010014-1



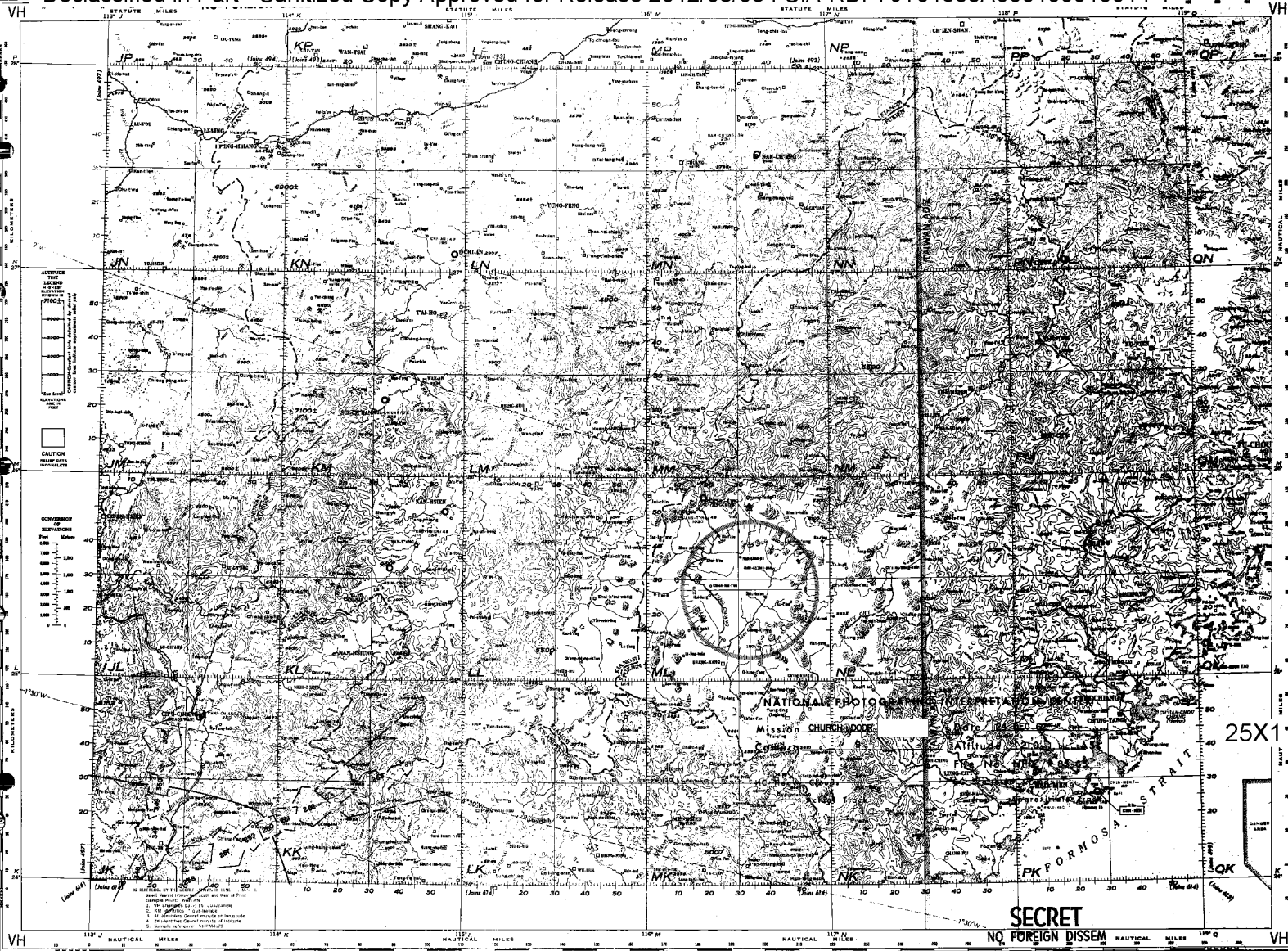
SECRET
NO FOREIGN DISSEM

Declassified in Part - Sanitized Copy Approved for Release 2012/08/08 : CIA-RDP79T01355A000100010014-1

SECRET

(4) Declassified in Part - Sanitized Copy Approved for Release 2012/08/08 : CIA-RDP79T01355A000100010014-1

(498)



25X1

SECRET

NQ FOREIGN DISSEM

Declassified in Part - Sanitized Copy Approved for Release 2012/08/08 : CIA-RDP79T01355A000100010014-1

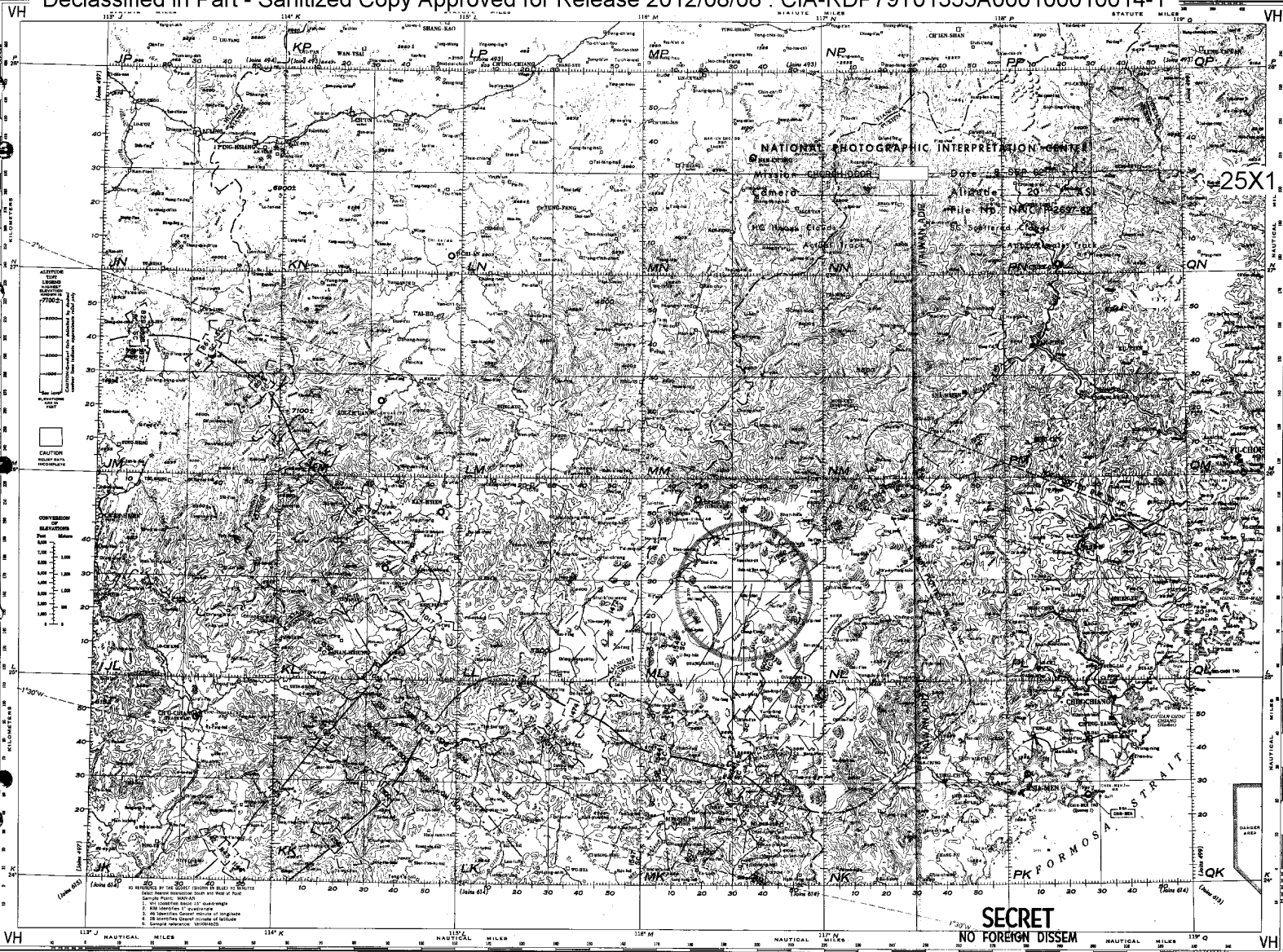
KAN RIVER (498)

SECRET

NPIC/MCP-1009/62

(4) Declassified in Part - Sanitized Copy Approved for Release 2012/08/08 : CIA-RDP79T01355A000100010014-1

(498)



25X1

SECRET

NO FOREIGN DISSEM

(498)

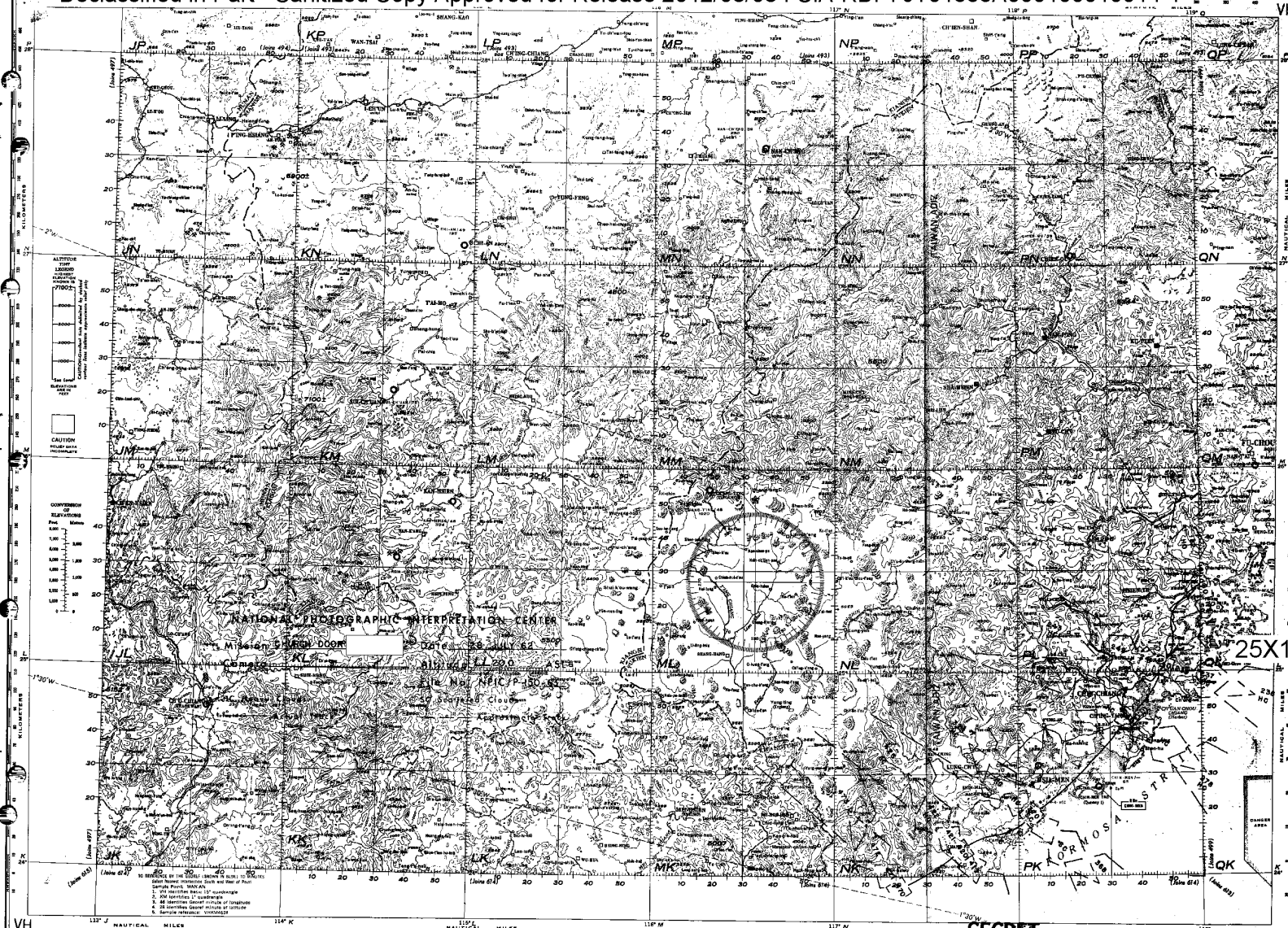
Declassified in Part - Sanitized Copy Approved for Release 2012/08/08 : CIA-RDP79T01355A000100010014-1

KAN RIVER (498)

CHINA

SECRET

Declassified in Part - Sanitized Copy Approved for Release 2012/08/08 : CIA-RDP79T01355A000100010014-1

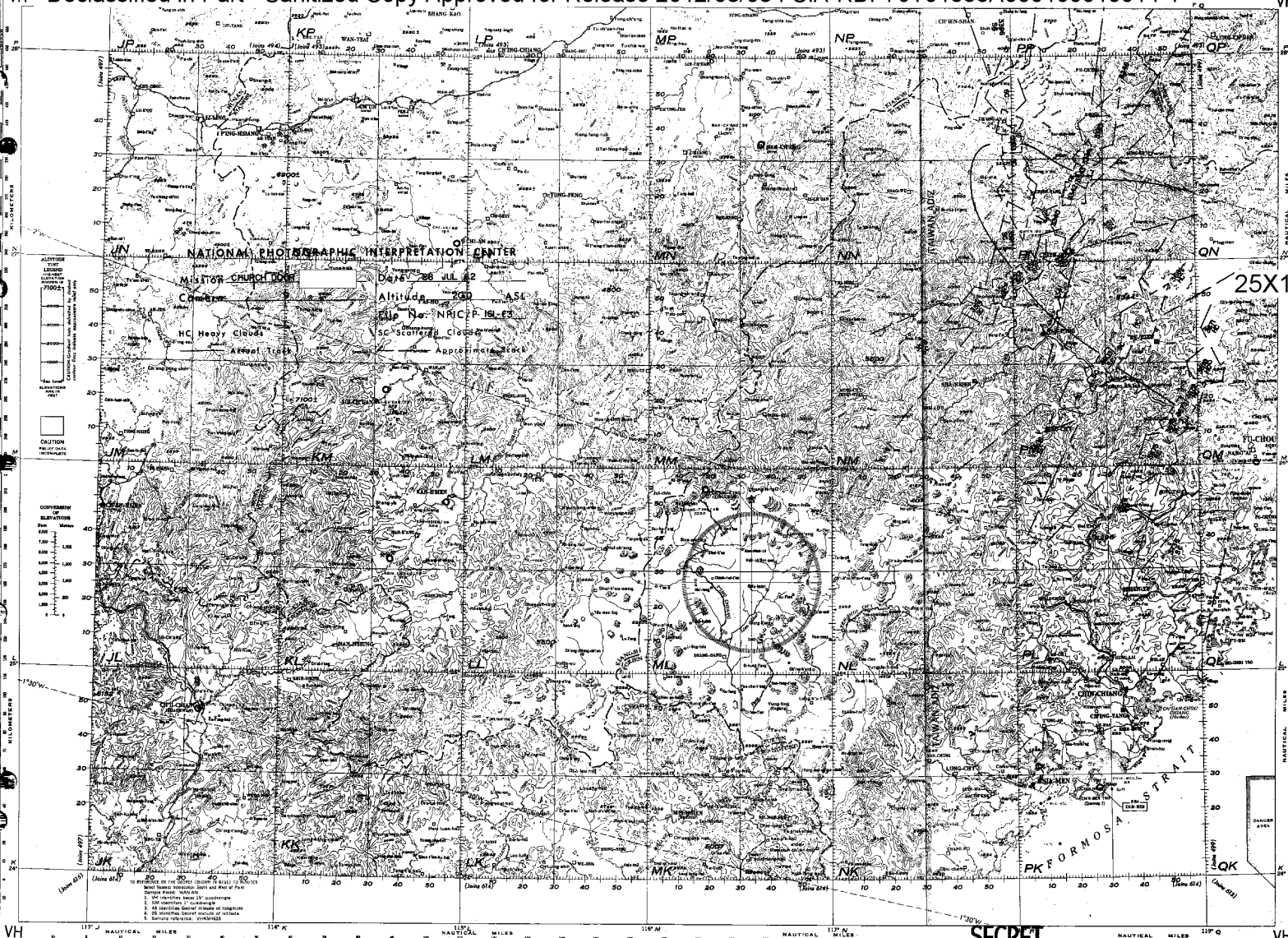


SECRET

Declassified in Part - Sanitized Copy Approved for Release 2012/08/08 : CIA-RDP79T01355A000100010014-1

SECRET

Declassified in Part - Sanitized Copy Approved for Release 2012/08/08 : CIA-RDP79T01355A000100010014-1



25X1

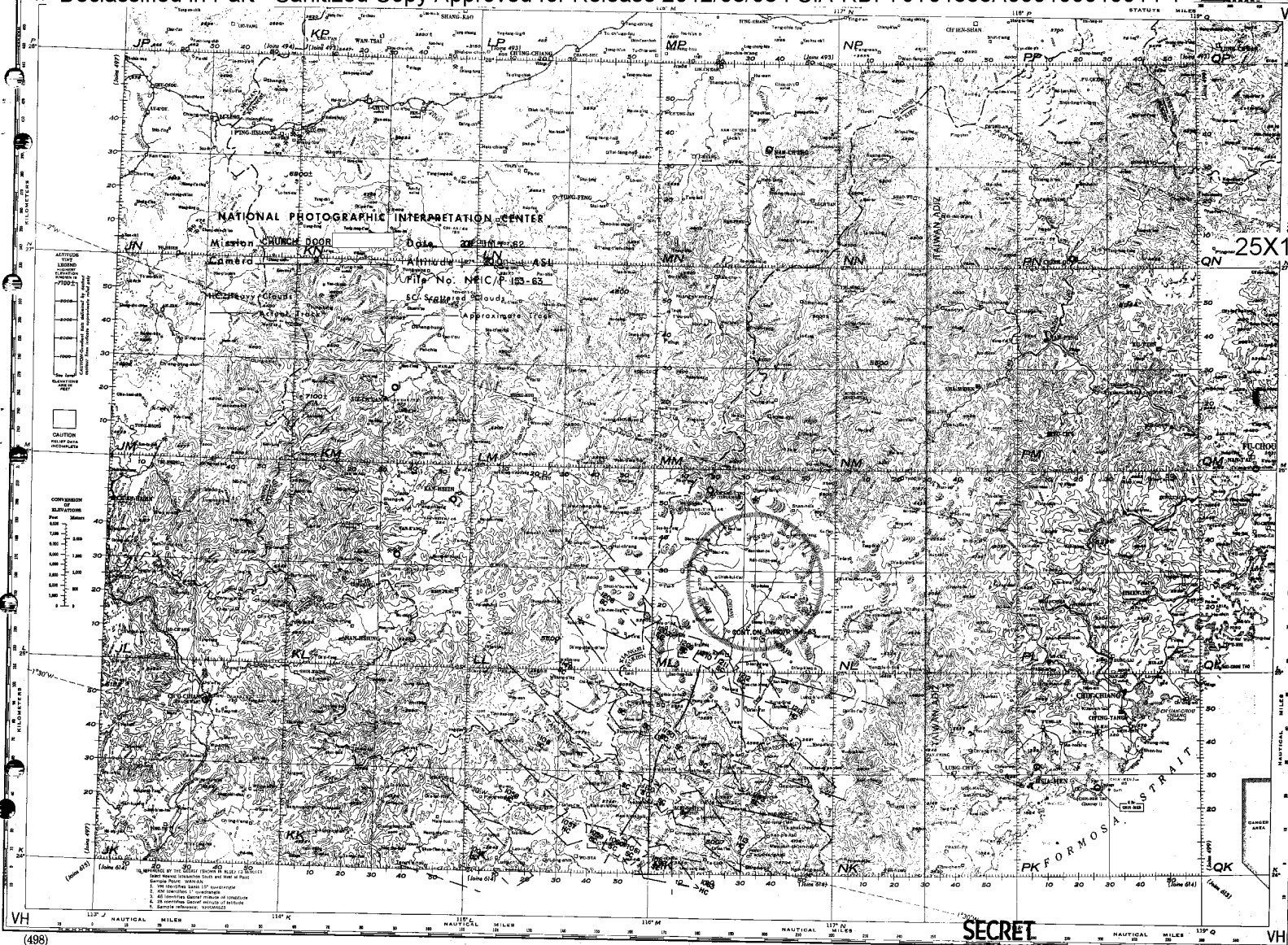
SECRET

NO FOREIGN DISSEM

SECRET

WORLD Aeronautical CHART

VH Declassified in Part - Sanitized Copy Approved for Release 2012/08/08 : CIA-RDP79T01355A000100010014-1



25X1

SECRET

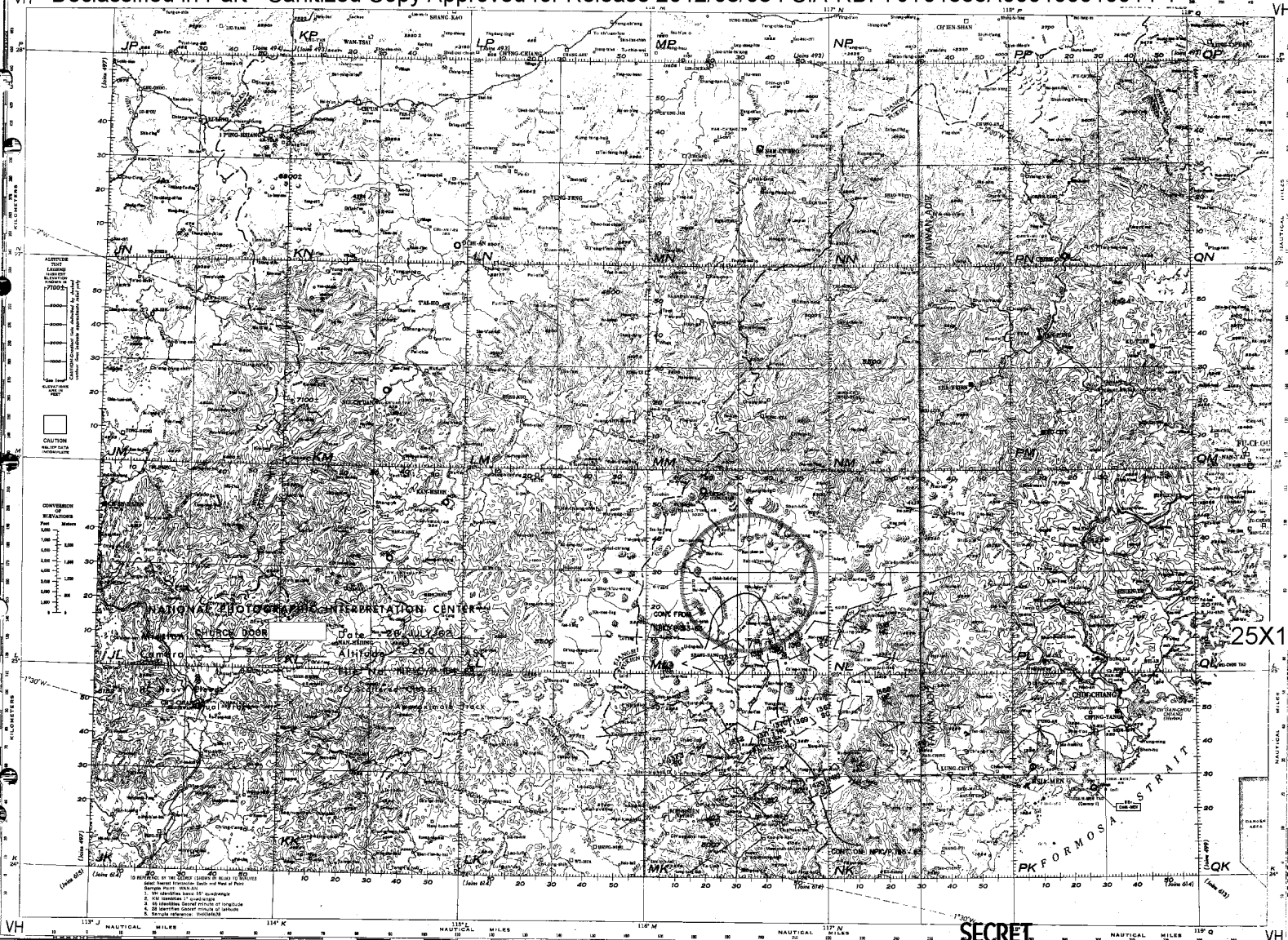
NO FOREIGN DISSEM

(498) KAN RIVER

SECRET

WORLD AERONAUTICAL CHART

Declassified in Part - Sanitized Copy Approved for Release 2012/08/08 : CIA-RDP79T01355A000100010014-1



NATIONAL PHOTOGRAPHIC INTERPRETATION CENTER
 Date: 27 JULY 62
 Camera: A1H1500

25X1

SECRET

NO FOREIGN DISSEM

KAN RIVER (498)

Declassified in Part - Sanitized Copy Approved for Release 2012/08/08 : CIA-RDP79T01355A000100010014-1

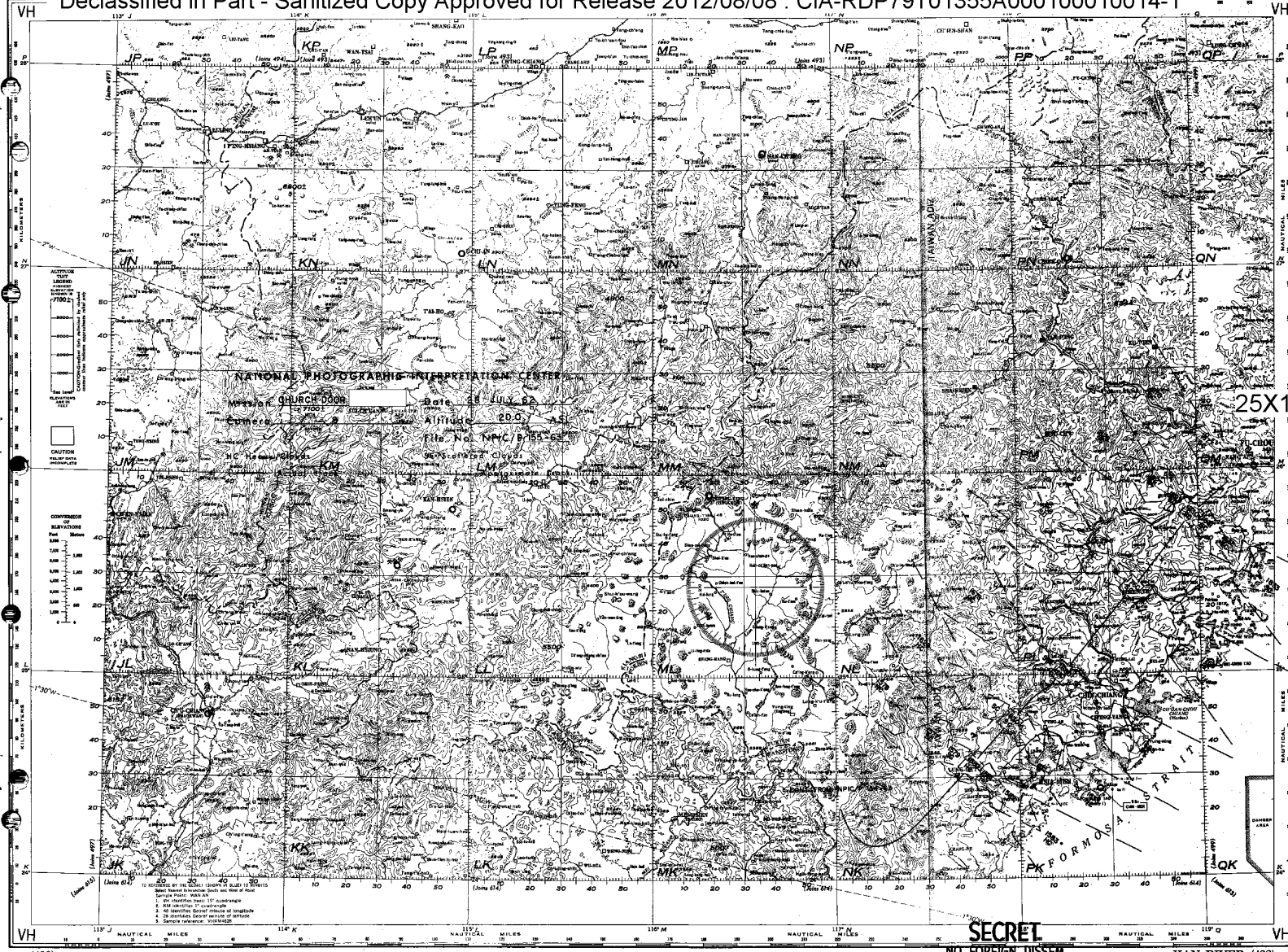
SECRET

WORLD AERONAUTICAL CHART

Declassified in Part - Sanitized Copy Approved for Release 2012/08/08 : CIA-RDP79T01355A000100010014-1

(498)

(498)



SECRET

NO FOREIGN DISSEM

KAN RIVER (498)

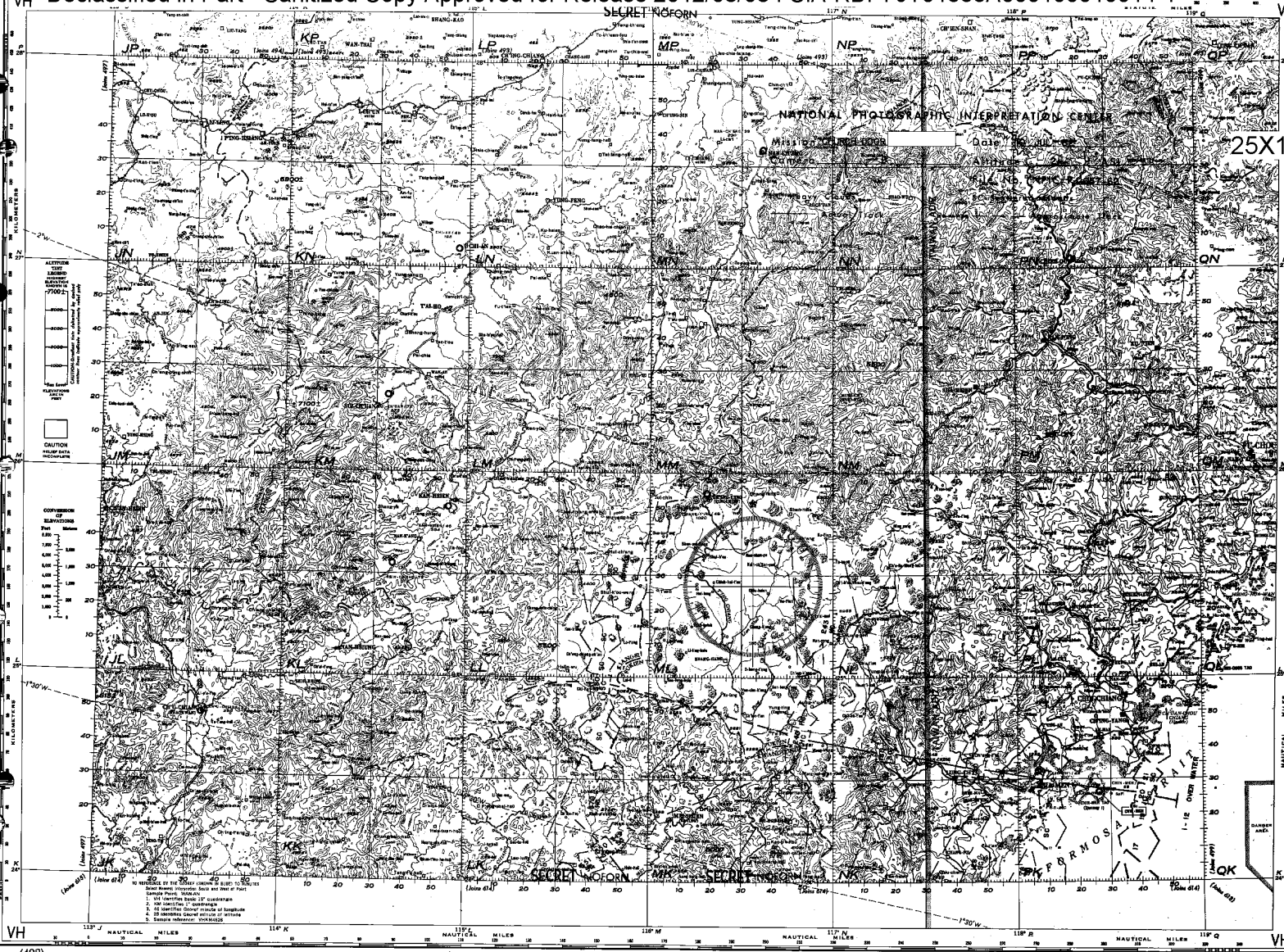
Declassified in Part - Sanitized Copy Approved for Release 2012/08/08 : CIA-RDP79T01355A000100010014-1

(498) VAN DIVED

WORLD AERONAUTICAL CHART

(498)

Declassified in Part - Sanitized Copy Approved for Release 2012/08/08 : CIA-RDP79T01355A000100010014-1

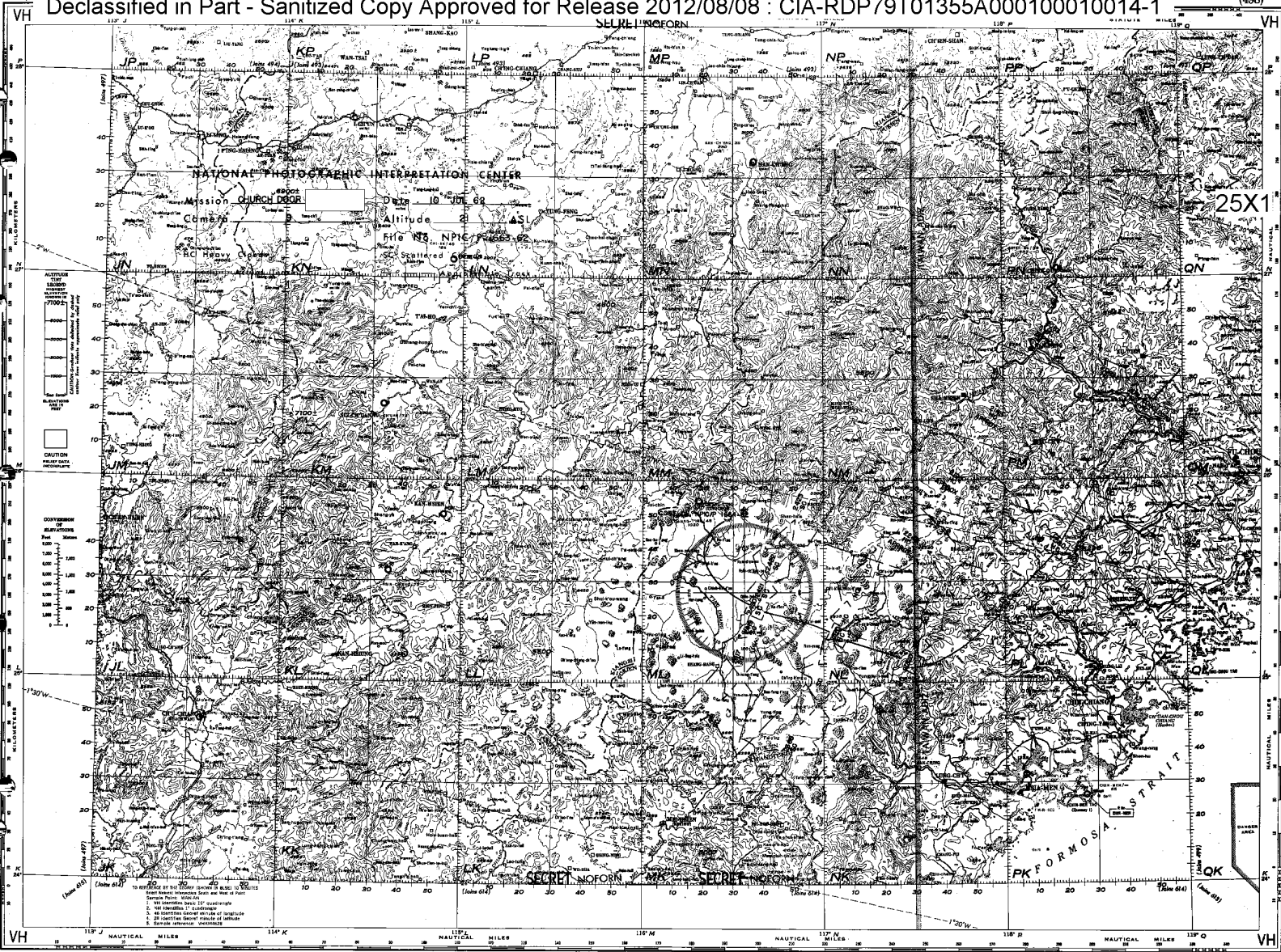


25X1

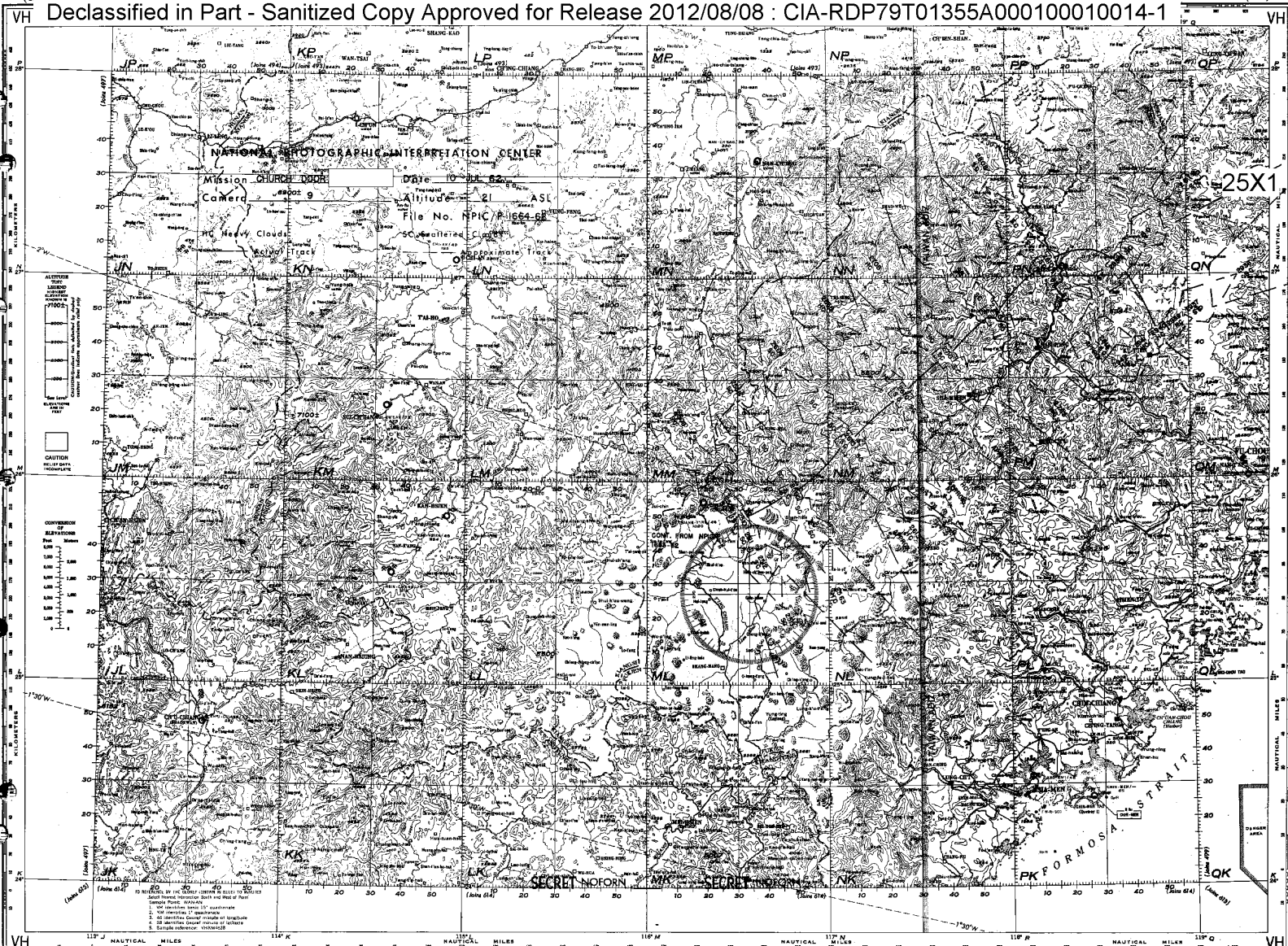
(498)

Declassified in Part - Sanitized Copy Approved for Release 2012/08/08 : CIA-RDP79T01355A000100010014-1

KAN RIVER (498)

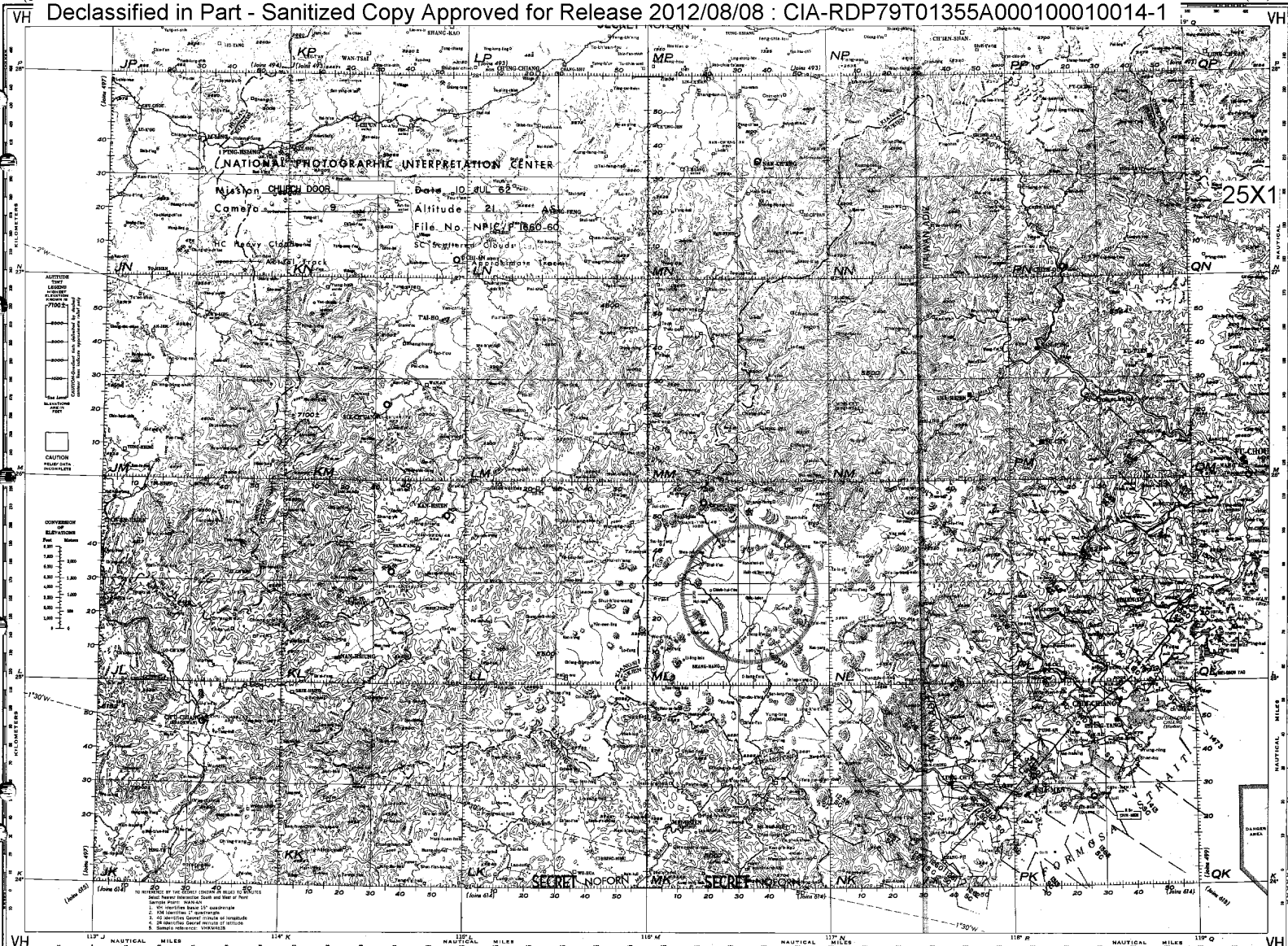


Declassified in Part - Sanitized Copy Approved for Release 2012/08/08 : CIA-RDP79T01355A000100010014-1



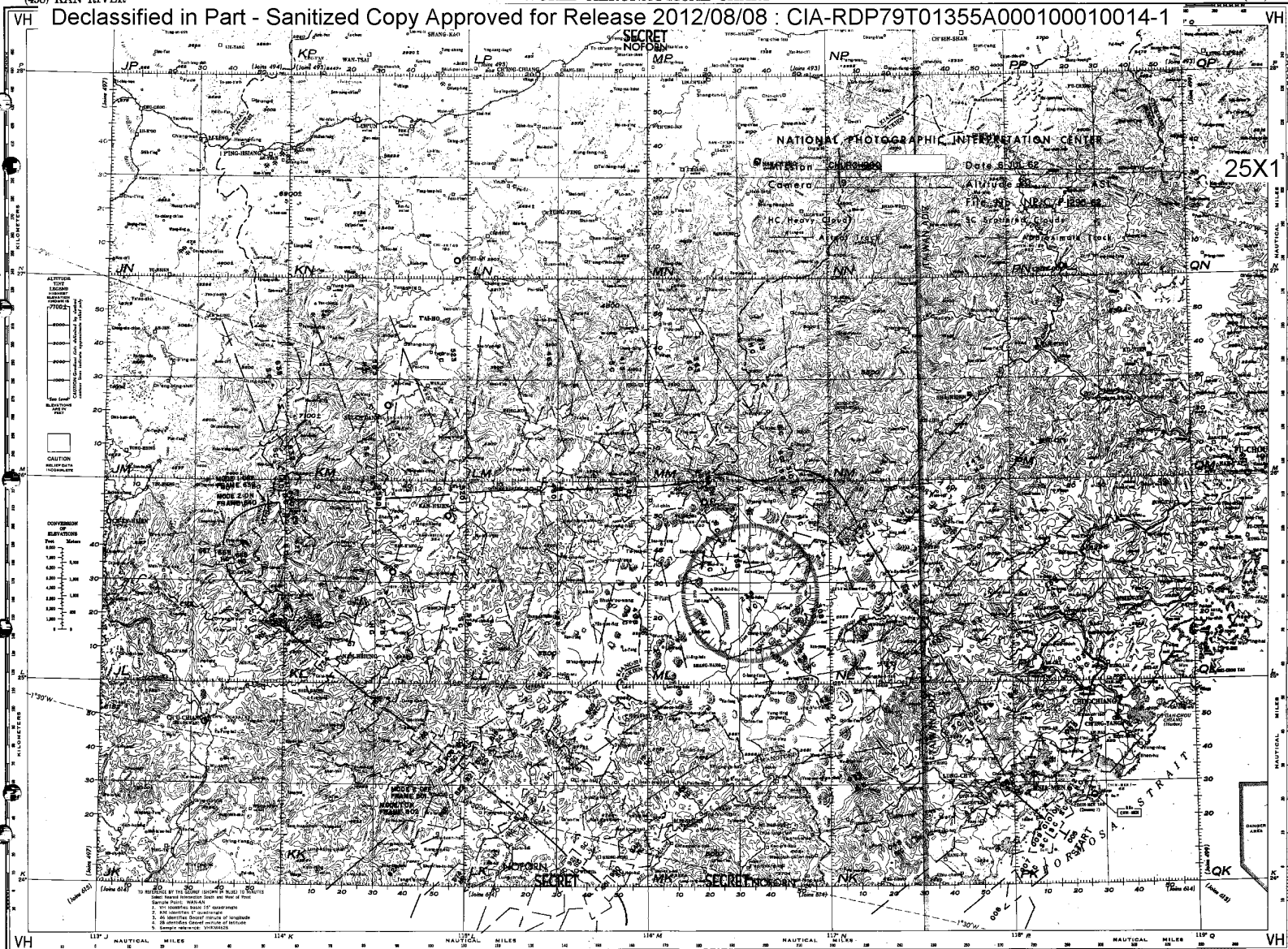
Declassified in Part - Sanitized Copy Approved for Release 2012/08/08 : CIA-RDP79T01355A000100010014-1

Declassified in Part - Sanitized Copy Approved for Release 2012/08/08 : CIA-RDP79T01355A000100010014-1



Declassified in Part - Sanitized Copy Approved for Release 2012/08/08 : CIA-RDP79T01355A000100010014-1

Declassified in Part - Sanitized Copy Approved for Release 2012/08/08 : CIA-RDP79T01355A000100010014-1



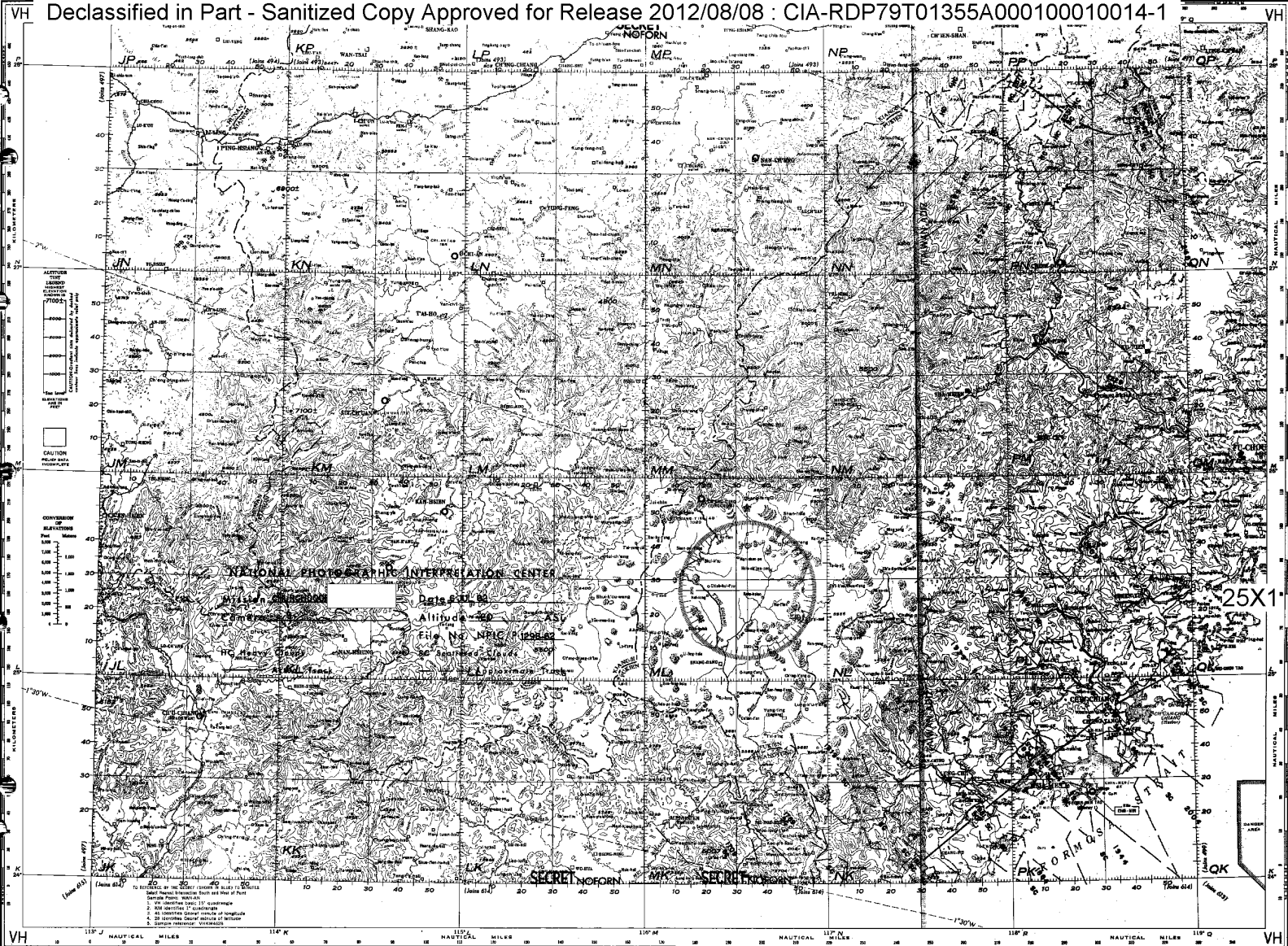
Declassified in Part - Sanitized Copy Approved for Release 2012/08/08 : CIA-RDP79T01355A000100010014-1

(498) KAN RIVER

WORLD AERONAUTICAL CHART

(498)

Declassified in Part - Sanitized Copy Approved for Release 2012/08/08 : CIA-RDP79T01355A000100010014-1



(498)

KAN RIVER (498)

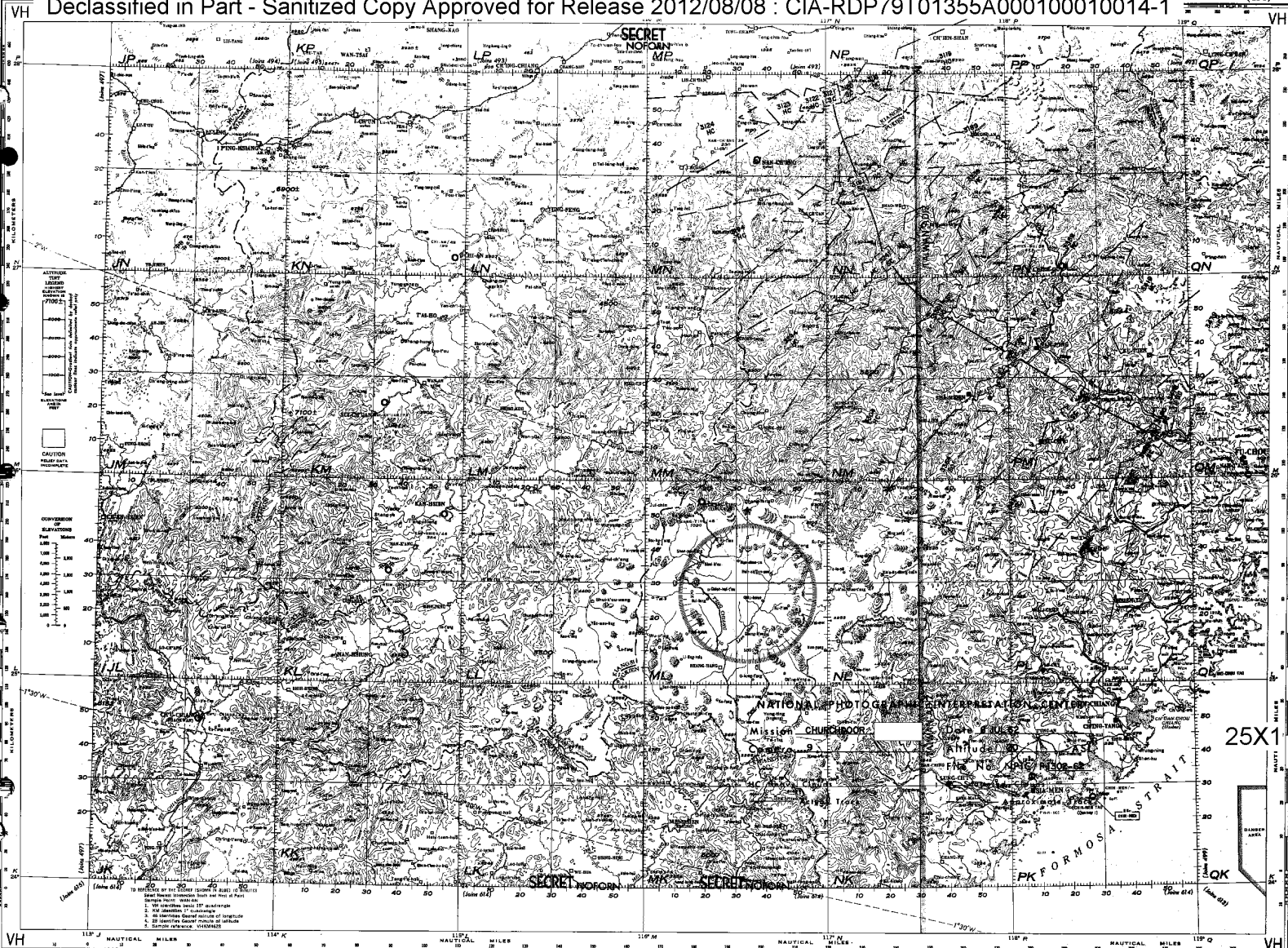
Declassified in Part - Sanitized Copy Approved for Release 2012/08/08 : CIA-RDP79T01355A000100010014-1

(498) KAN RIVER

WORLD AERONAUTICAL CHART

(498)

Declassified in Part - Sanitized Copy Approved for Release 2012/08/08 : CIA-RDP79T01355A000100010014-1



(498)

25X1

QK

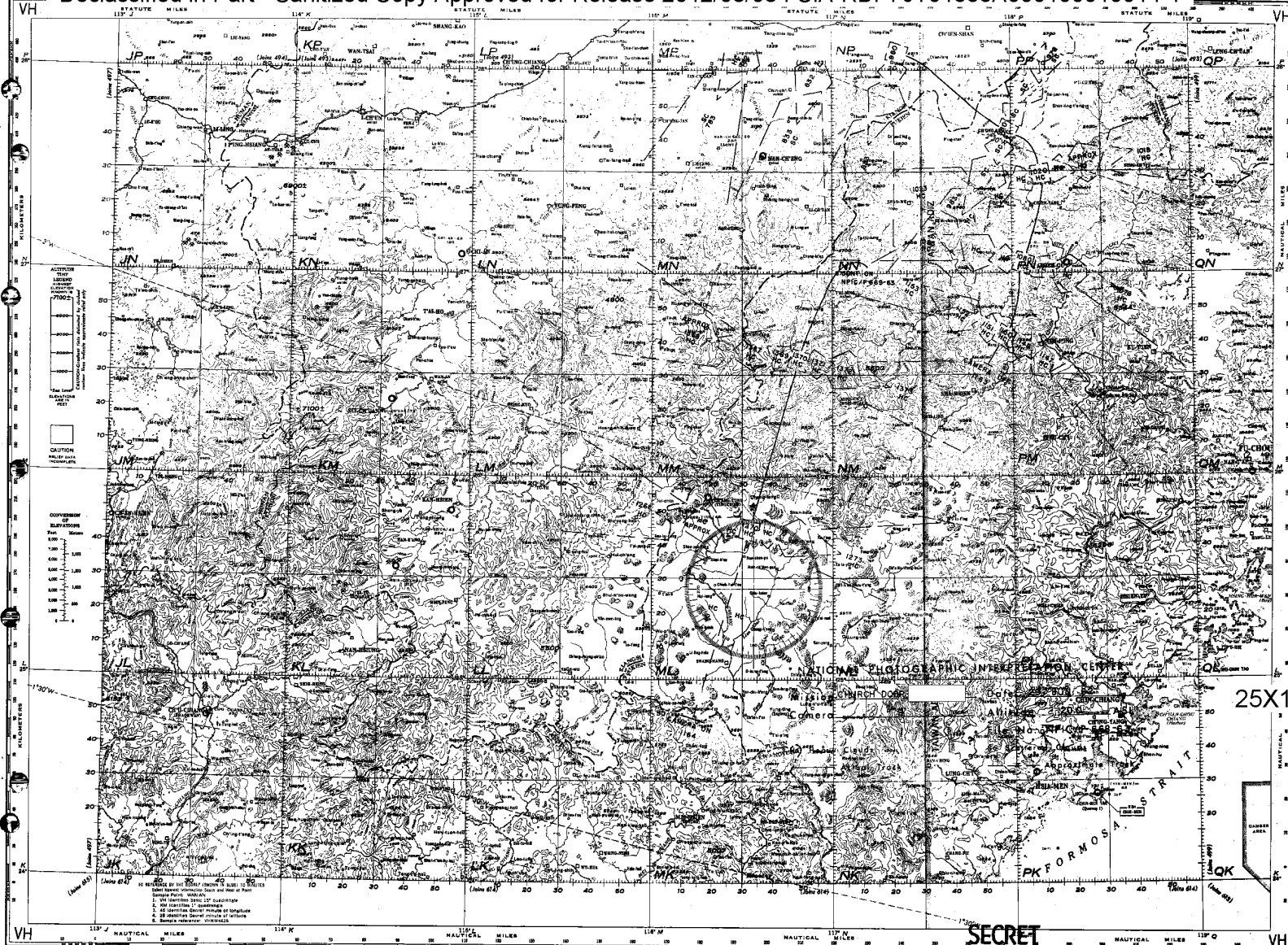
(498)

Declassified in Part - Sanitized Copy Approved for Release 2012/08/08 : CIA-RDP79T01355A000100010014-1

SECRET

(498) Declassified in Part - Sanitized Copy Approved for Release 2012/08/08 : CIA-RDP79T01355A000100010014-1

(498)



SECRET

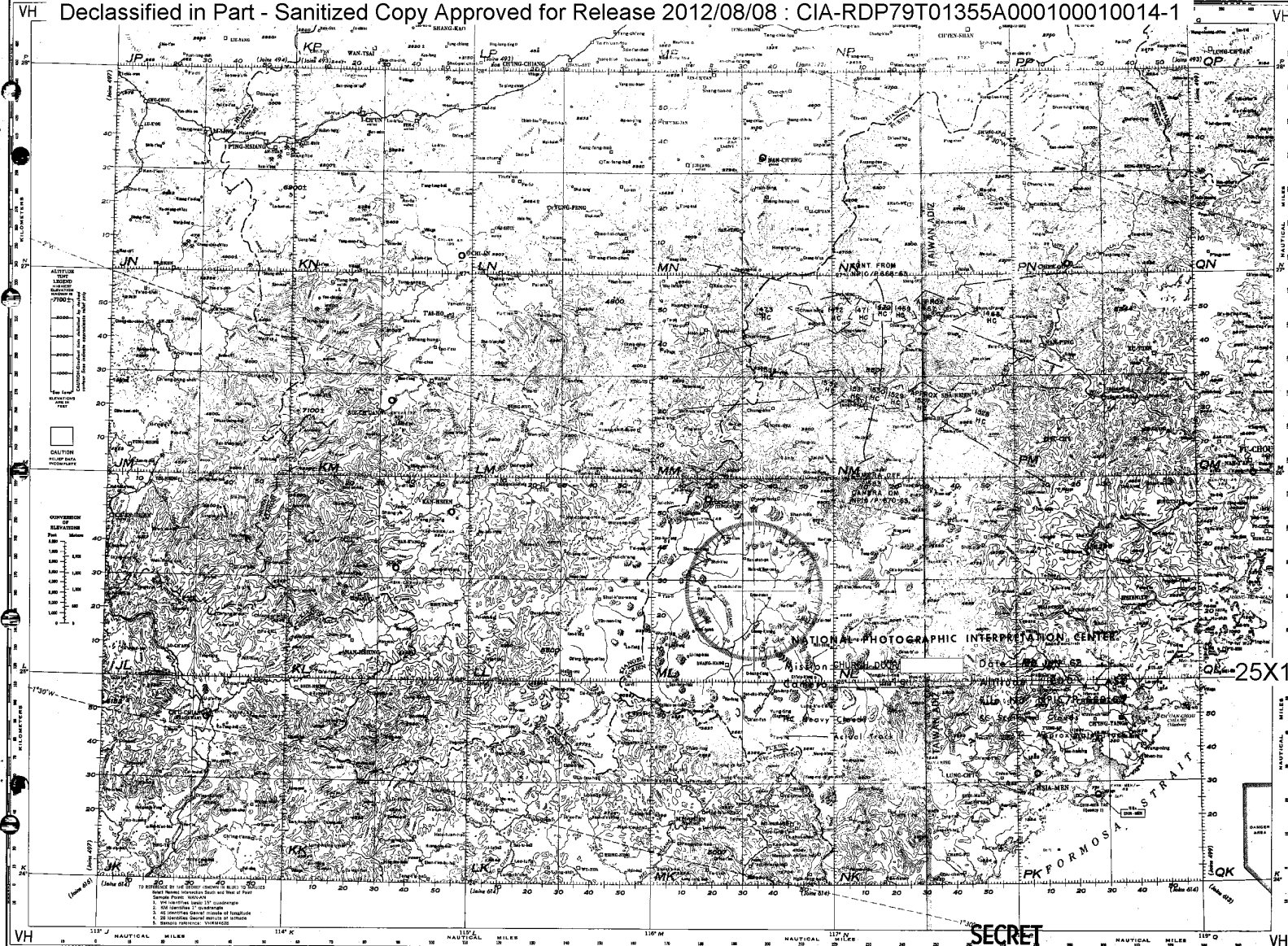
NO FOREIGN DISSEM

Declassified in Part - Sanitized Copy Approved for Release 2012/08/08 : CIA-RDP79T01355A000100010014-1

(498)

SECRET

Declassified in Part - Sanitized Copy Approved for Release 2012/08/08 : CIA-RDP79T01355A000100010014-1

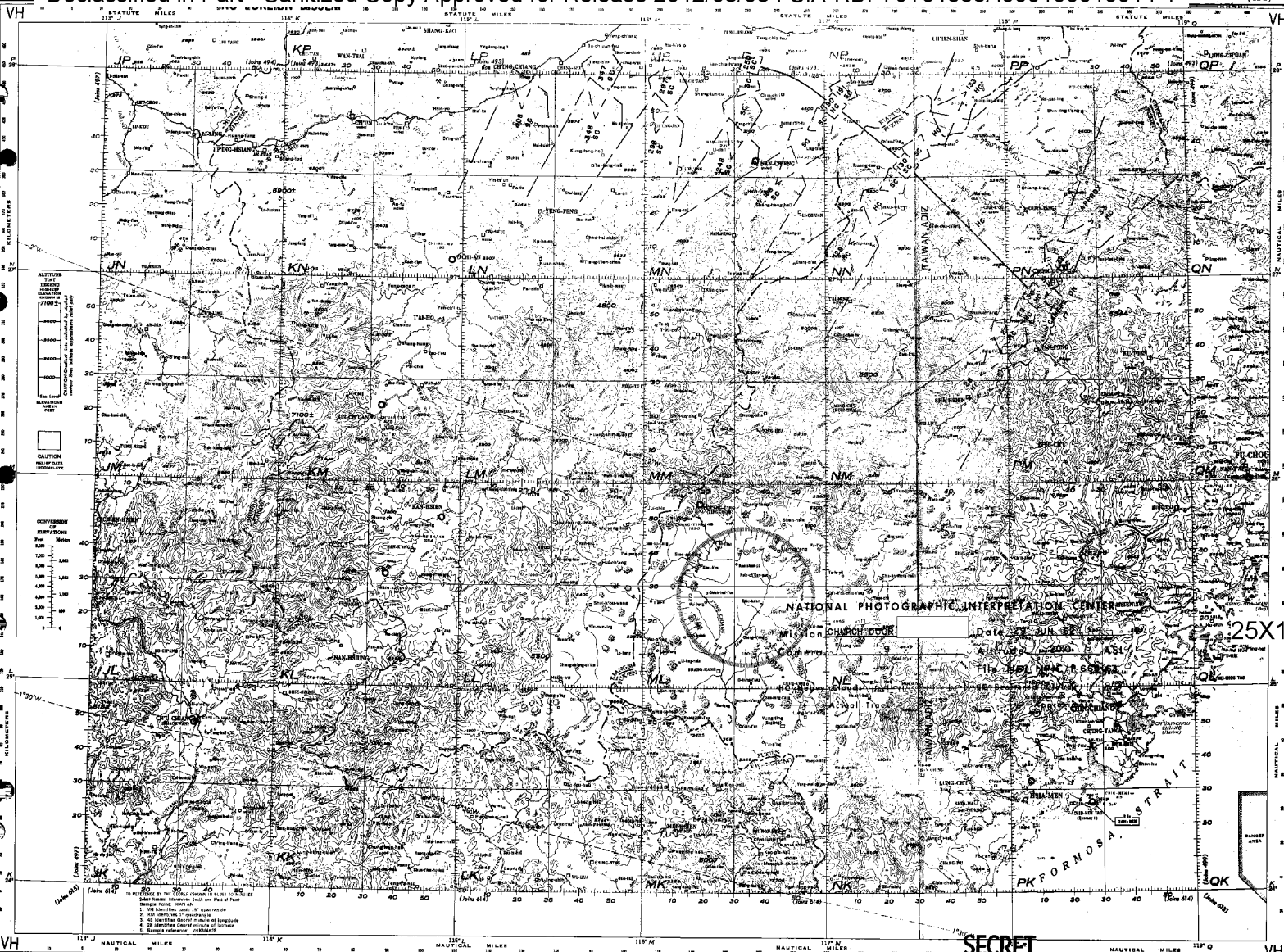


SECRET

NO FOREIGN DISSEM

Declassified in Part - Sanitized Copy Approved for Release 2012/08/08 : CIA-RDP79T01355A000100010014-1

SECRET



SECRET


(498) KAN RIVER

SECRET

WORLD AERONAUTICAL CHART

Declassified in Part - Sanitized Copy Approved for Release 2012/08/08 : CIA-RDP79T01355A000100010014-1

(498)



(498)

SECRET

NO FOREIGN DISSEM


KAN RIVER (498)

Declassified in Part - Sanitized Copy Approved for Release 2012/08/08 : CIA-RDP79T01355A000100010014-1

SECRET

WORLD AERONAUTICAL CHART

Declassified in Part - Sanitized Copy Approved for Release 2012/08/08 : CIA-RDP79T01355A000100010014-1



25X1

SECRET


NO FOREIGN DISSEM

Declassified in Part - Sanitized Copy Approved for Release 2012/08/08 : CIA-RDP79T01355A000100010014-1

SECRET

WORLD AERONAUTICAL CHART

Declassified in Part - Sanitized Copy Approved for Release 2012/08/08 : CIA-RDP79T01355A000100010014-1




NATIONAL PHOTOGRAPHIC INTERPRETATION CENTER
 Date: 26 JUN 62
 Altitude: 200 ASL
 File No. NPIC/P-675-63
 Scattered clouds
 No ground
 Approximate track

25X1

SECRET

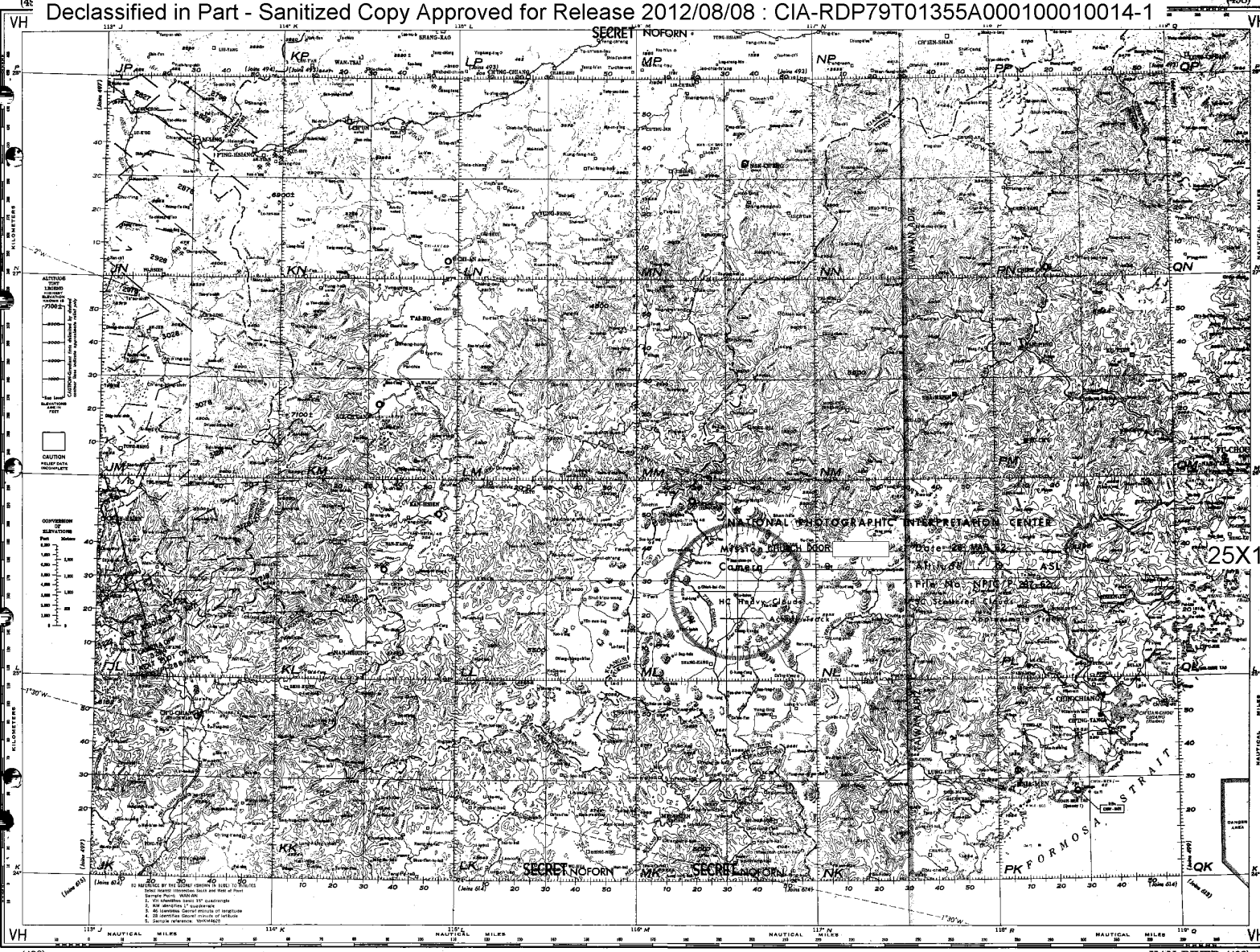
Declassified in Part - Sanitized Copy Approved for Release 2012/08/08 : CIA-RDP79T01355A000100010014-1

Declassified in Part - Sanitized Copy Approved for Release 2012/08/08 : CIA-RDP79T01355A000100010014-1



Declassified in Part - Sanitized Copy Approved for Release 2012/08/08 : CIA-RDP79T01355A000100010014-1

SECRET NOFORN



SECRET NOFORN

SECRET NOFORN

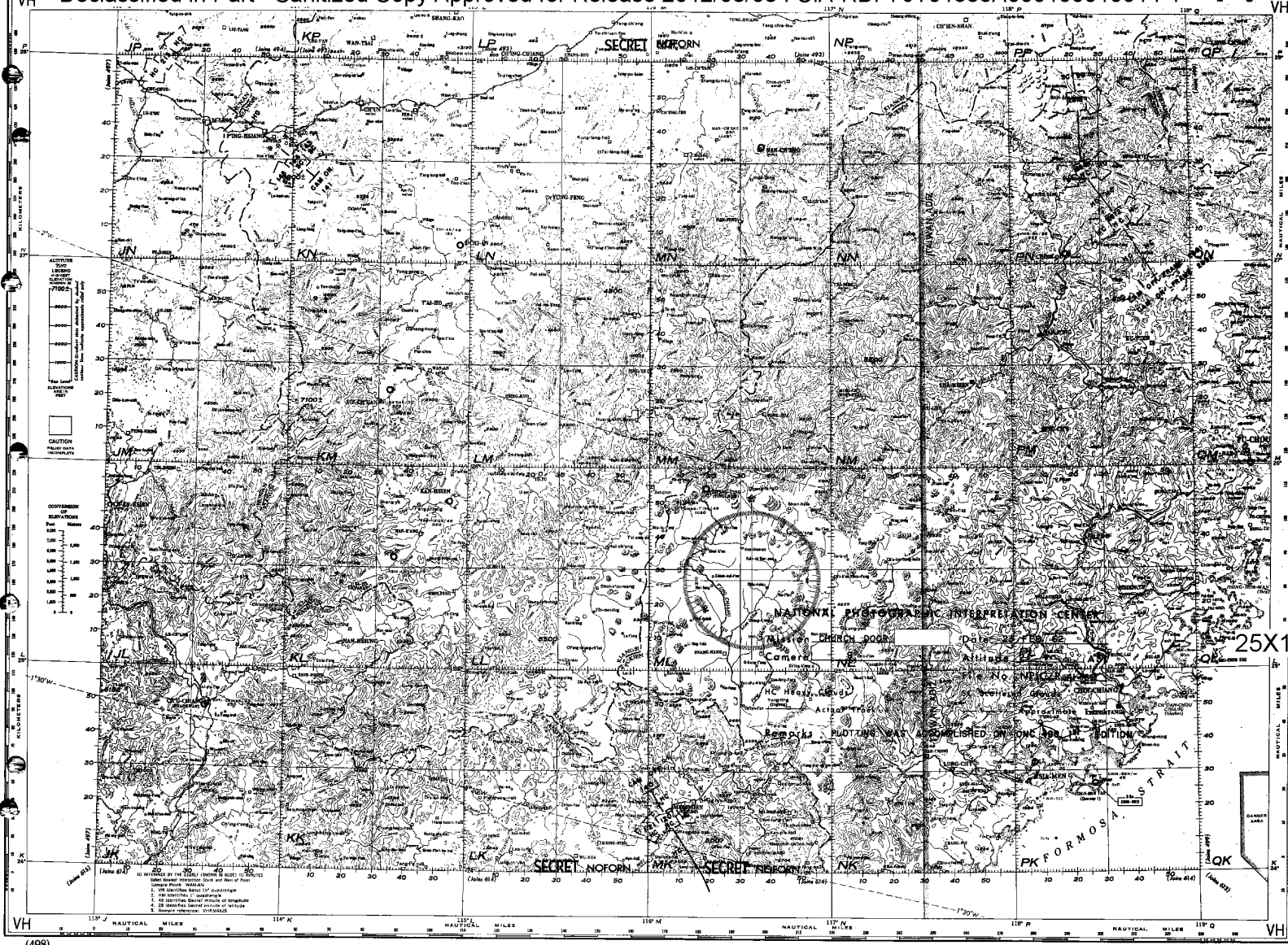
SECRET NOFORN

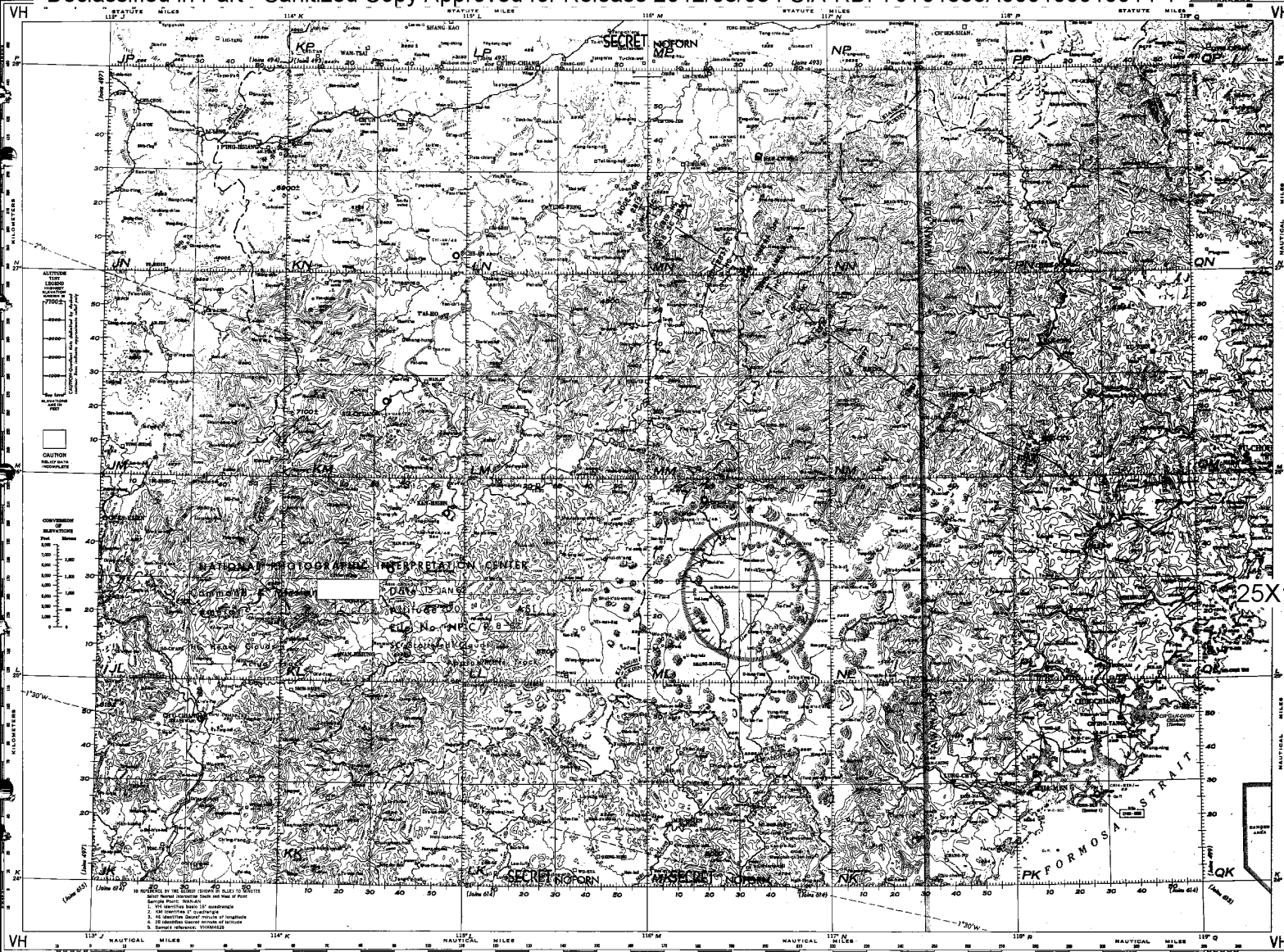
SECRET NOFORN

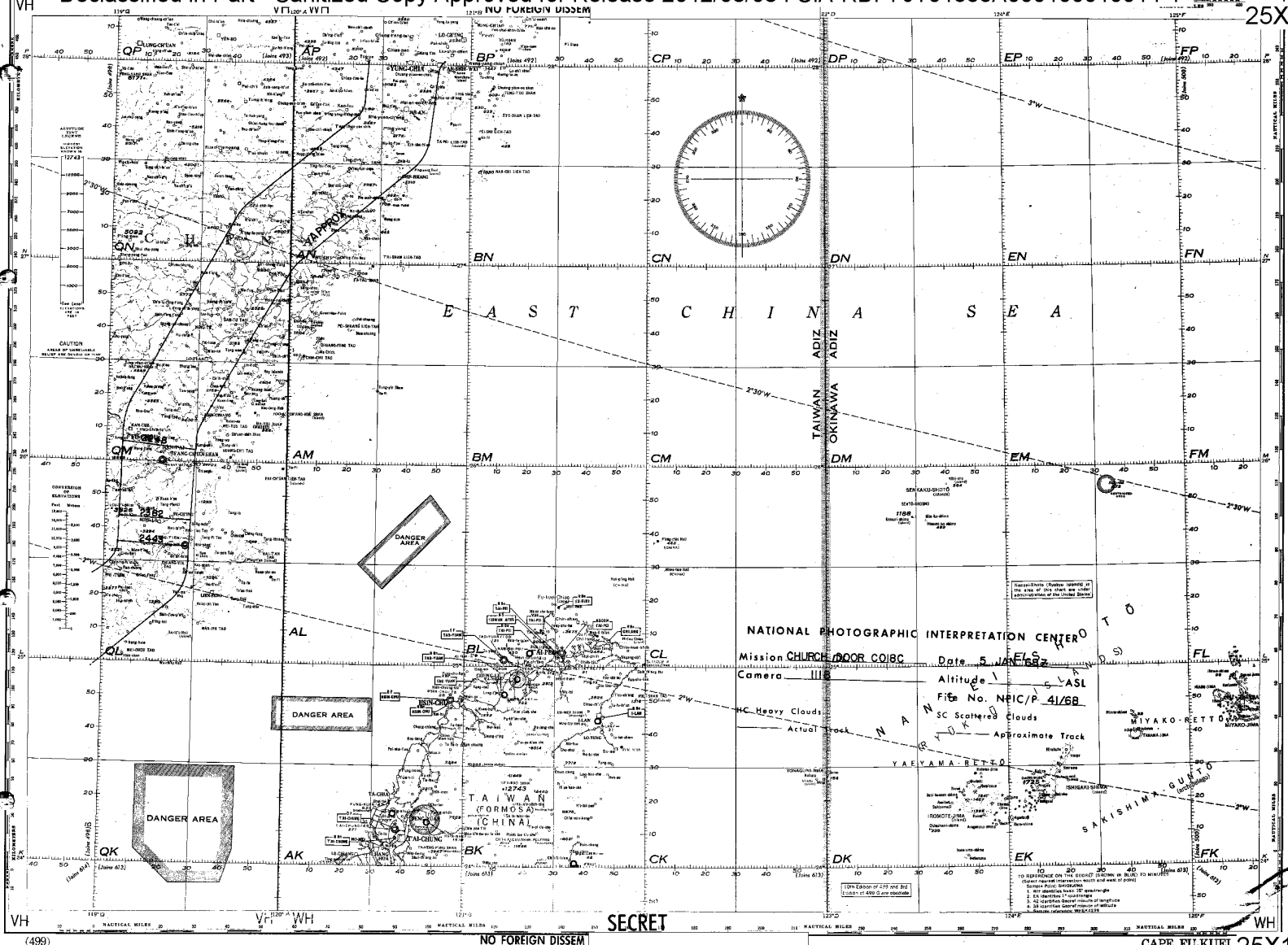
25X1

Declassified in Part - Sanitized Copy Approved for Release 2012/08/08 : CIA-RDP79T01355A000100010014-1

Declassified in Part - Sanitized Copy Approved for Release 2012/08/08 : CIA-RDP79T01355A000100010014-1

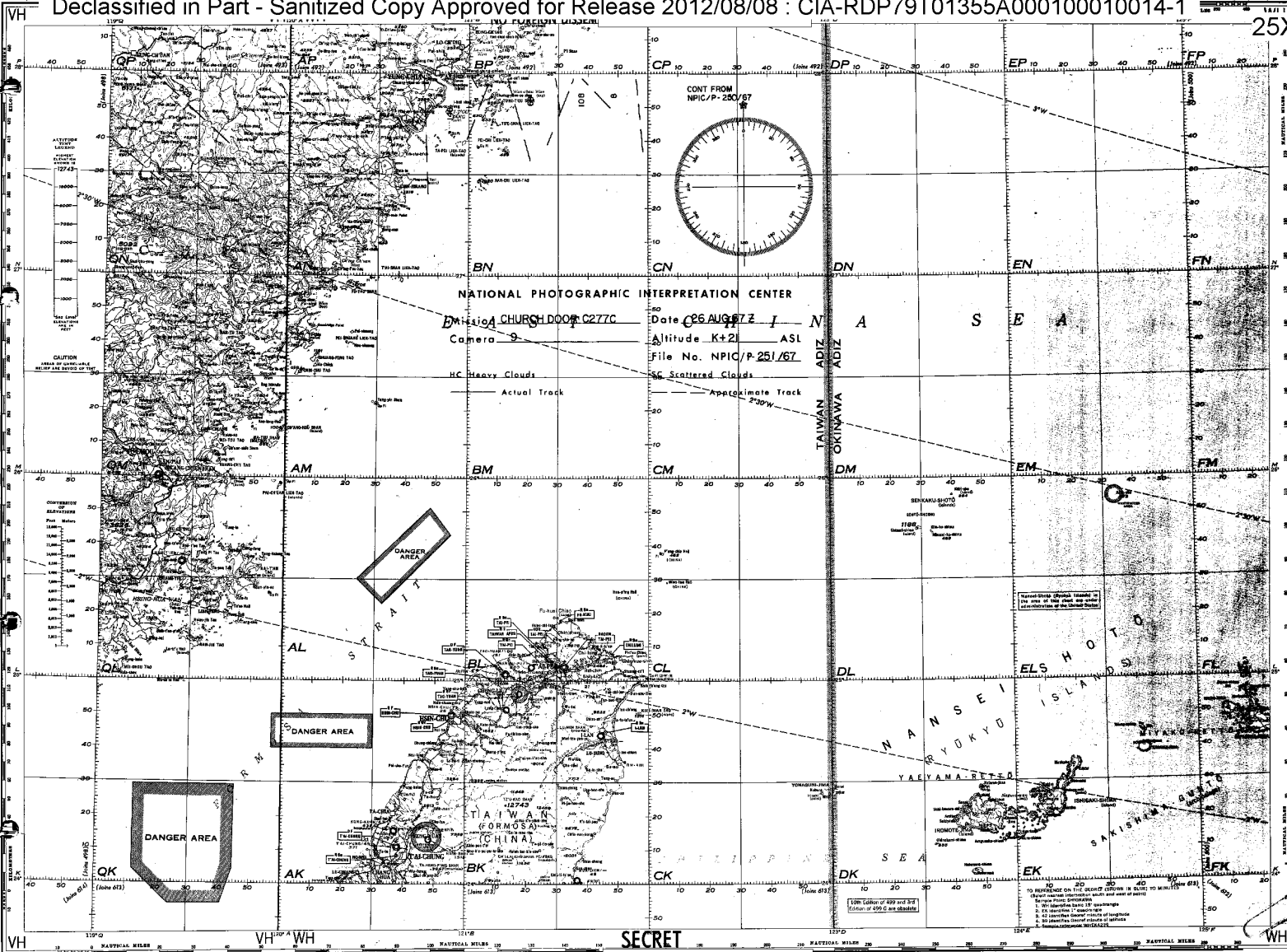






Declassified in Part - Sanitized Copy Approved for Release 2012/08/08 : CIA-RDP79T01355A000100010014-1

25X1



NATIONAL PHOTOGRAPHIC INTERPRETATION CENTER

Mission: CHURCH DOOR C277C
 Date: 26 AUG 67
 Camera: 9
 Altitude: Kt 21
 File No. NPIC/P 251/67
 Scattered Clouds

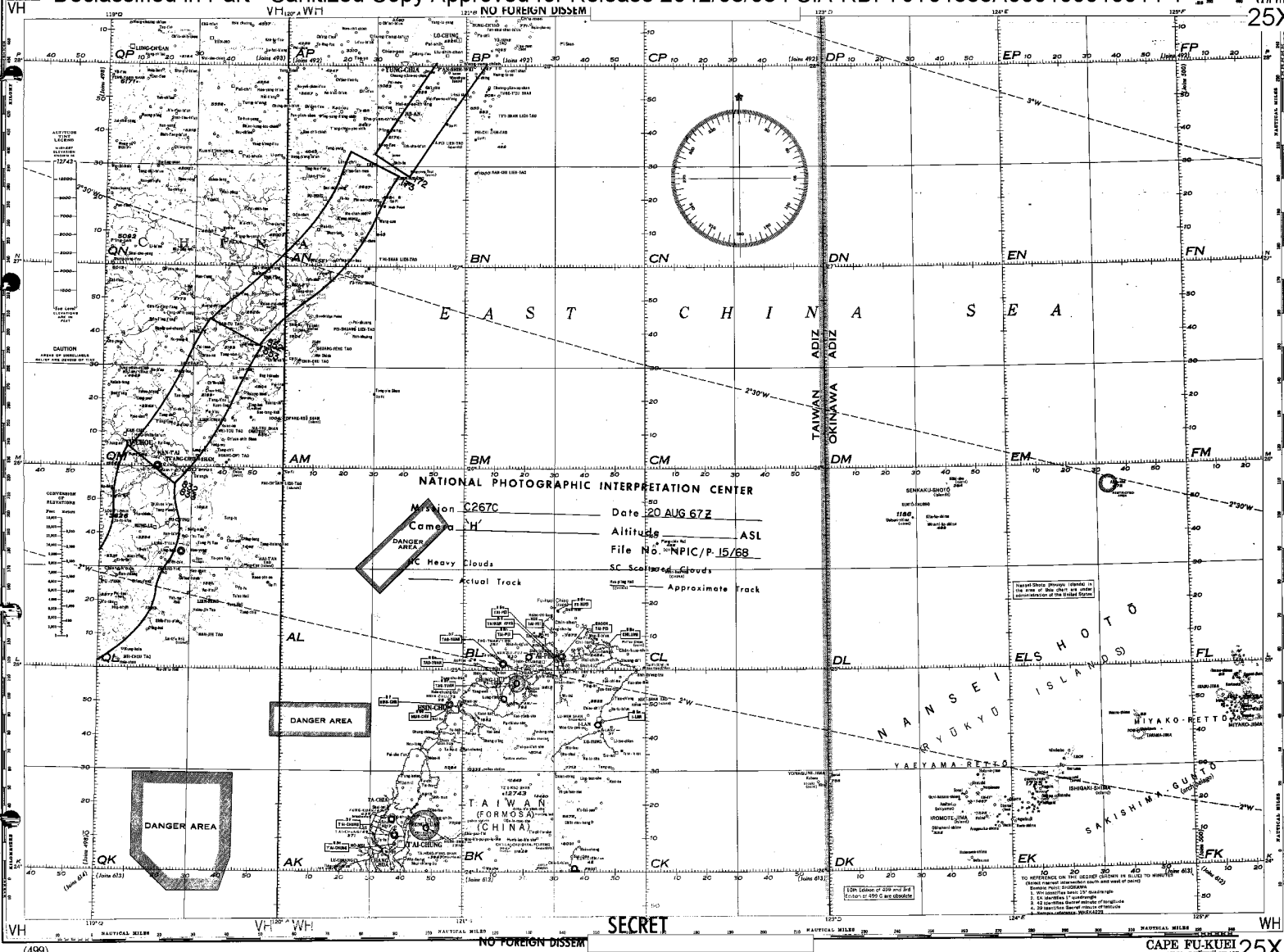
Actual Track

Approximate Track

SECRET

NO FOREIGN DISSEM

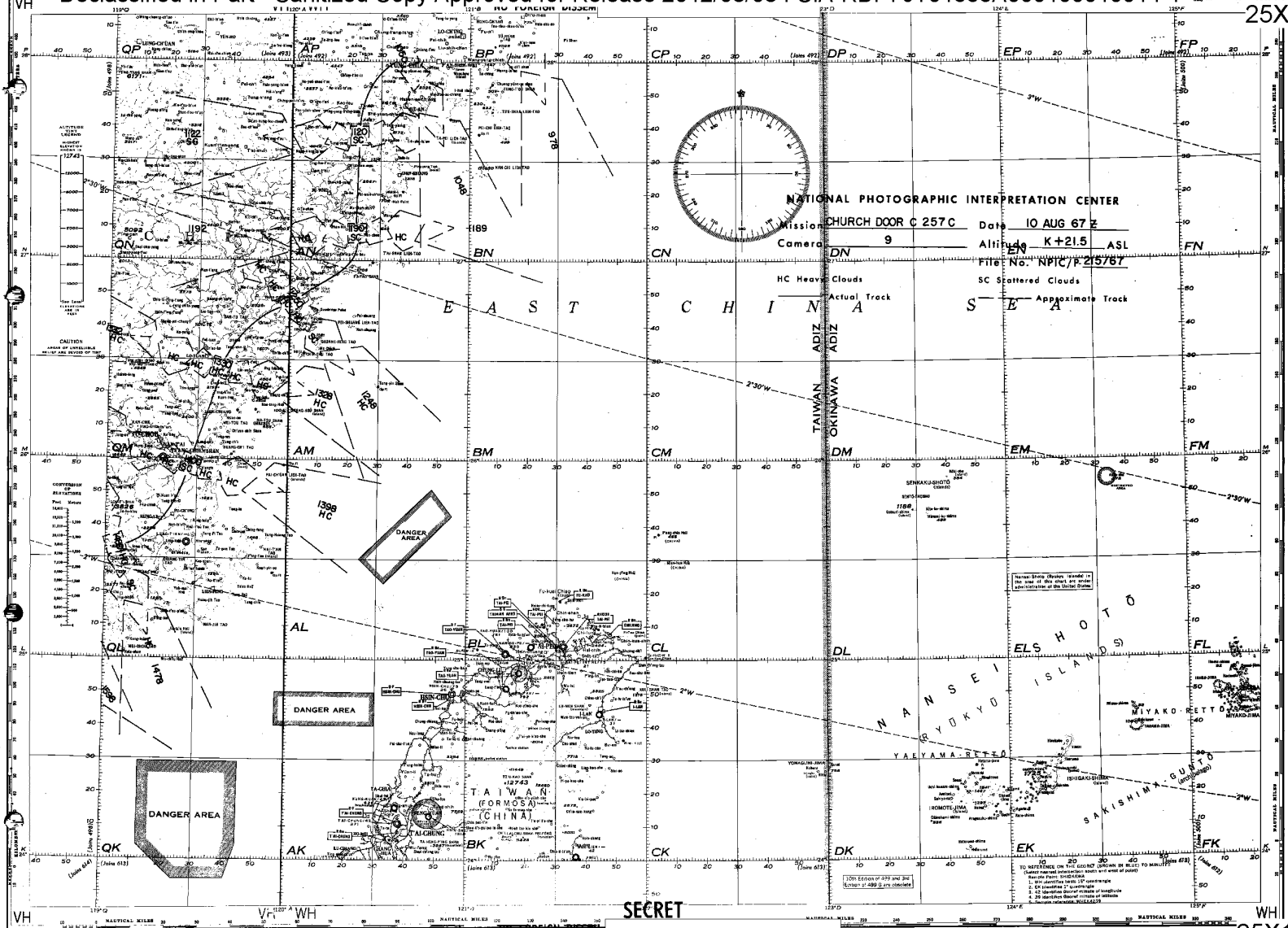
CAPE FU-KURI CHINA-RYUKYU ISLANDS 25X1

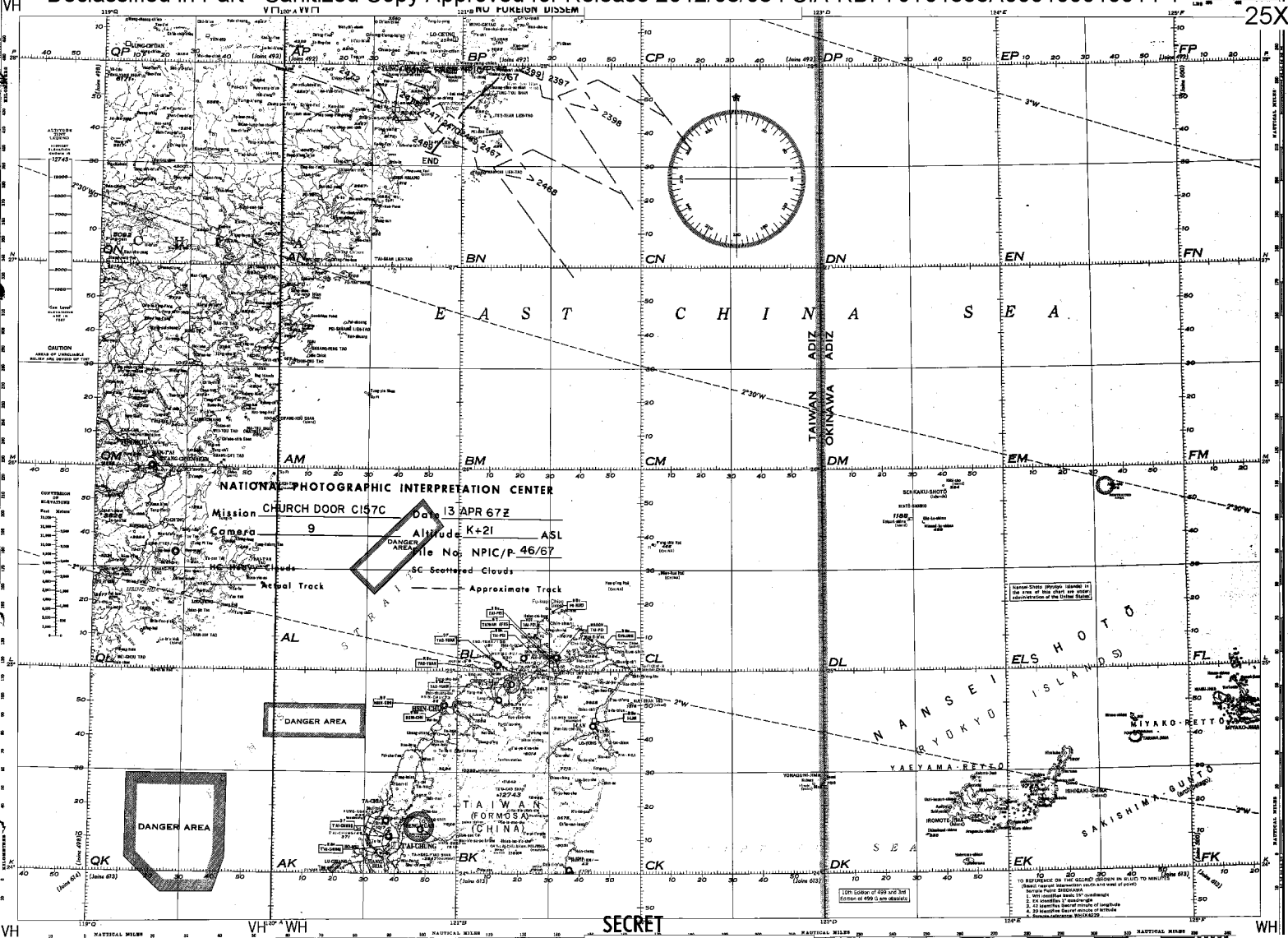


SECRET

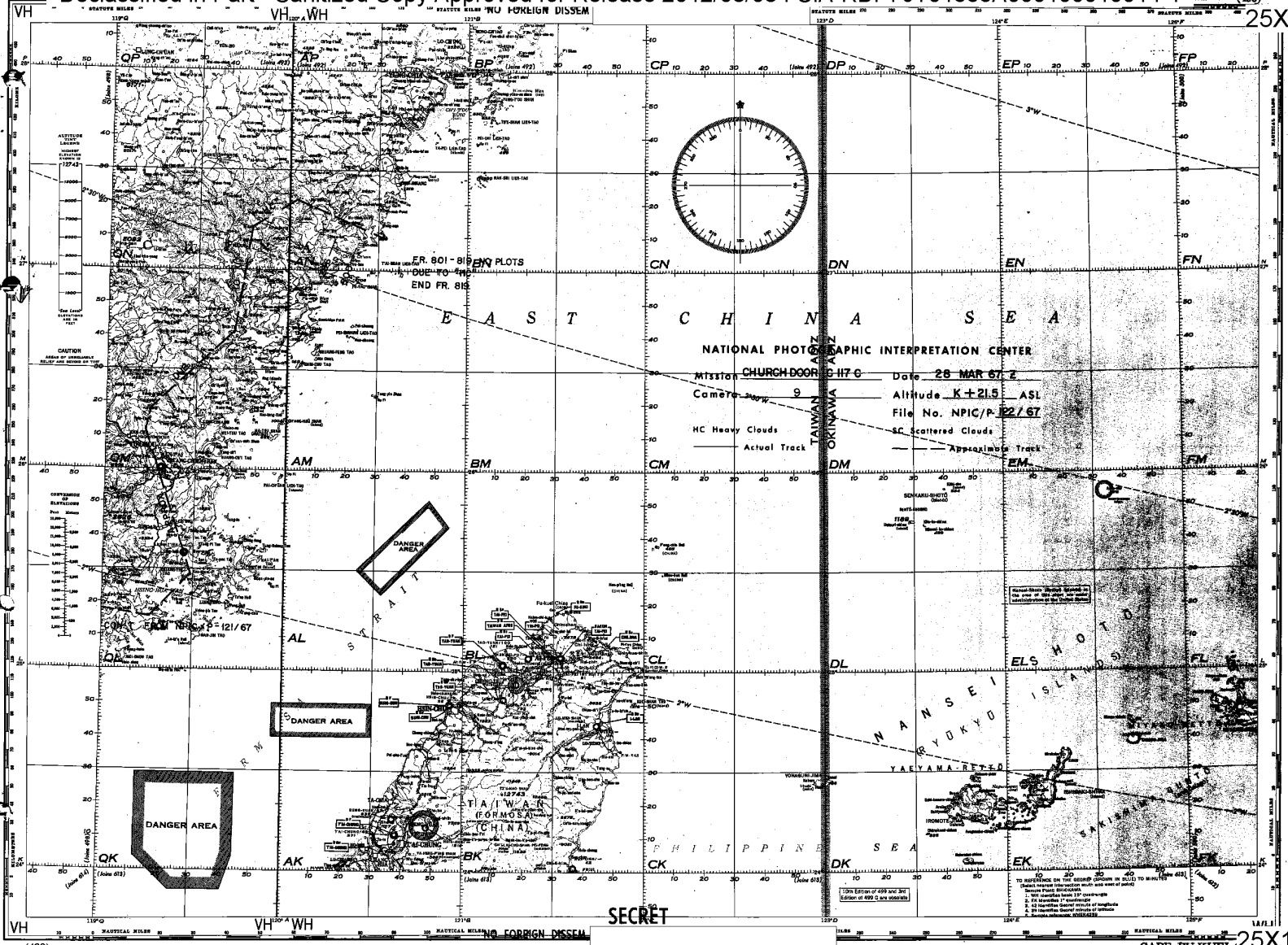
NO FOREIGN DISSEM

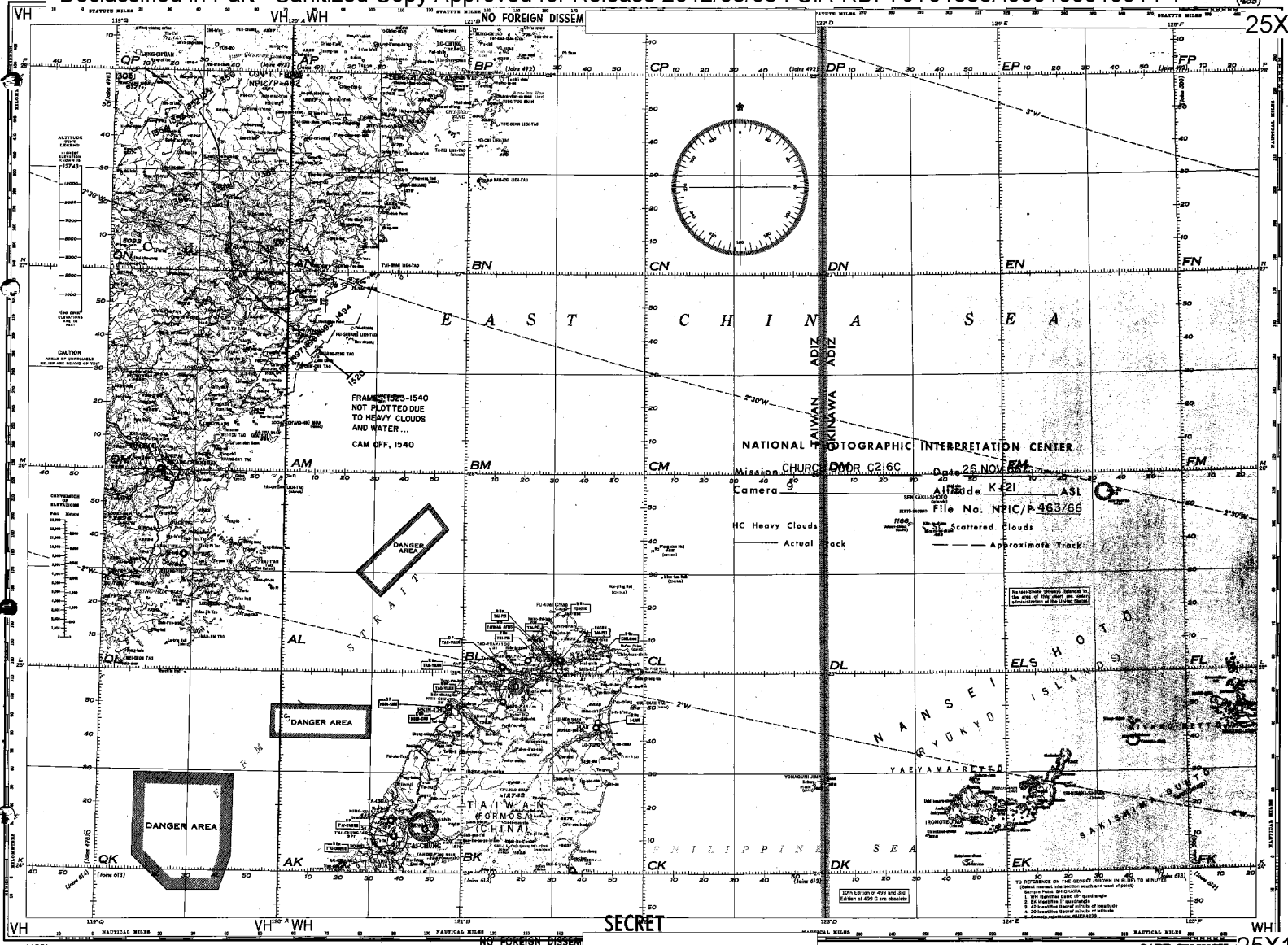
CAPE FU-KUEI

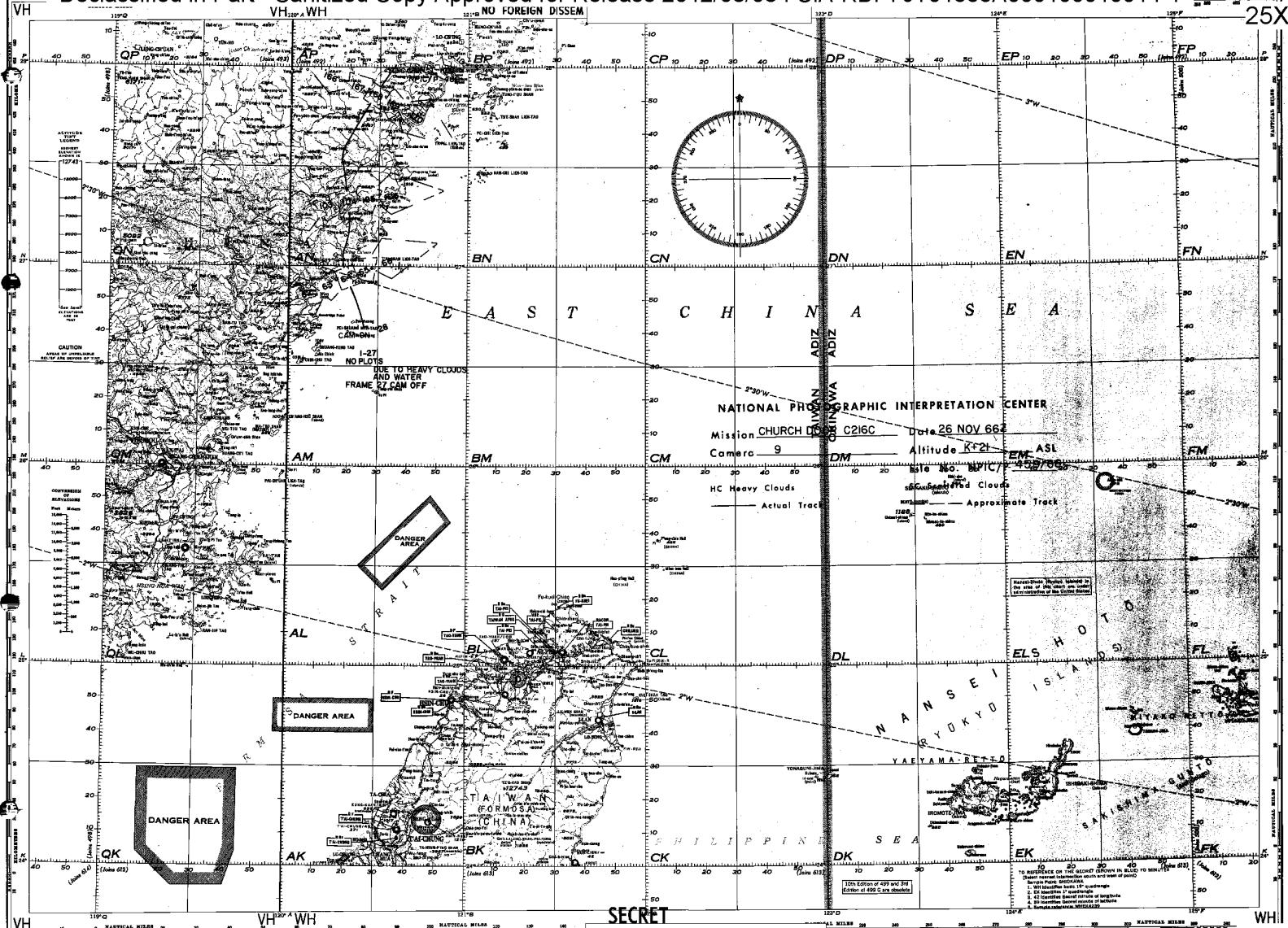


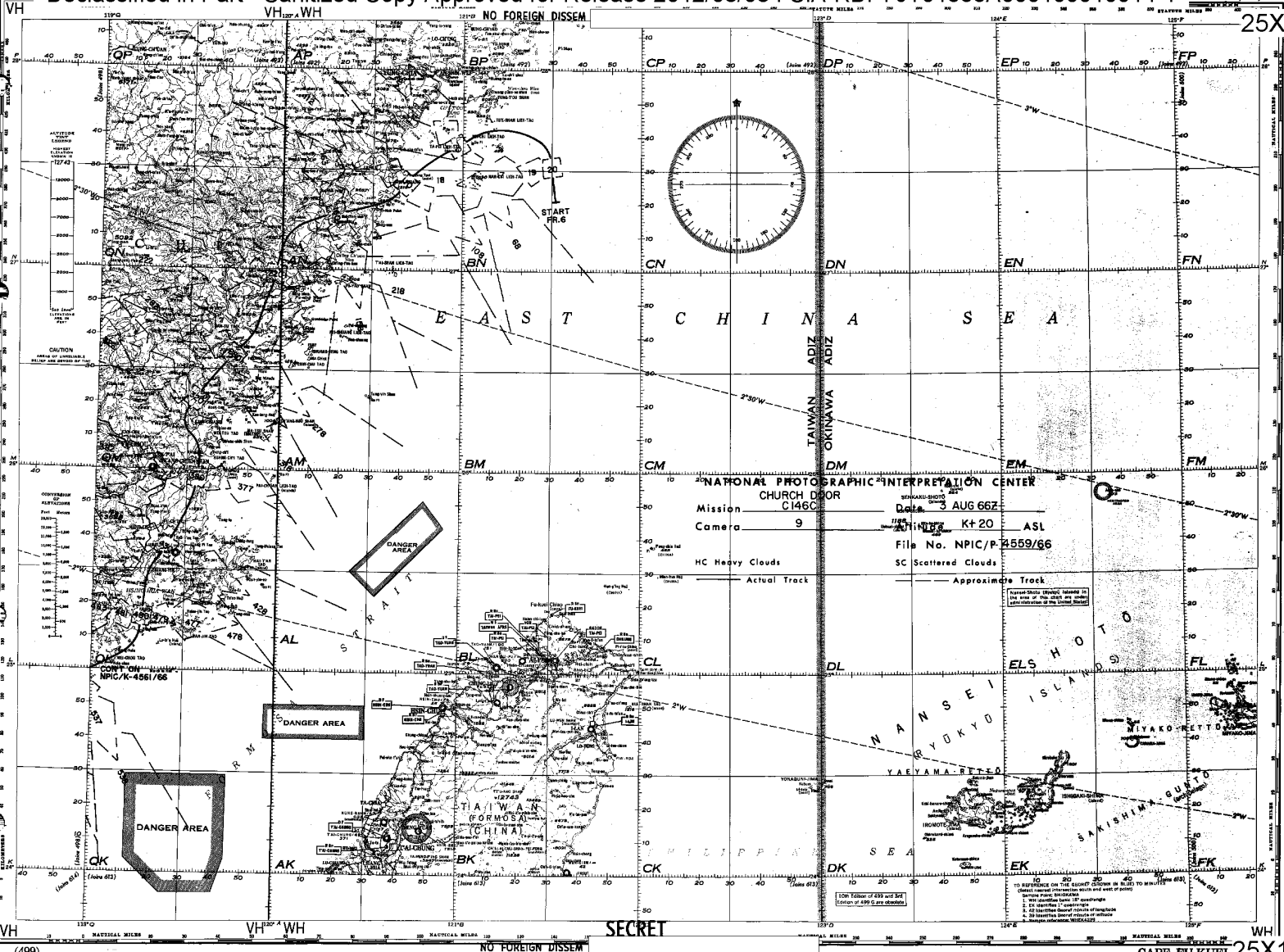


SECRET

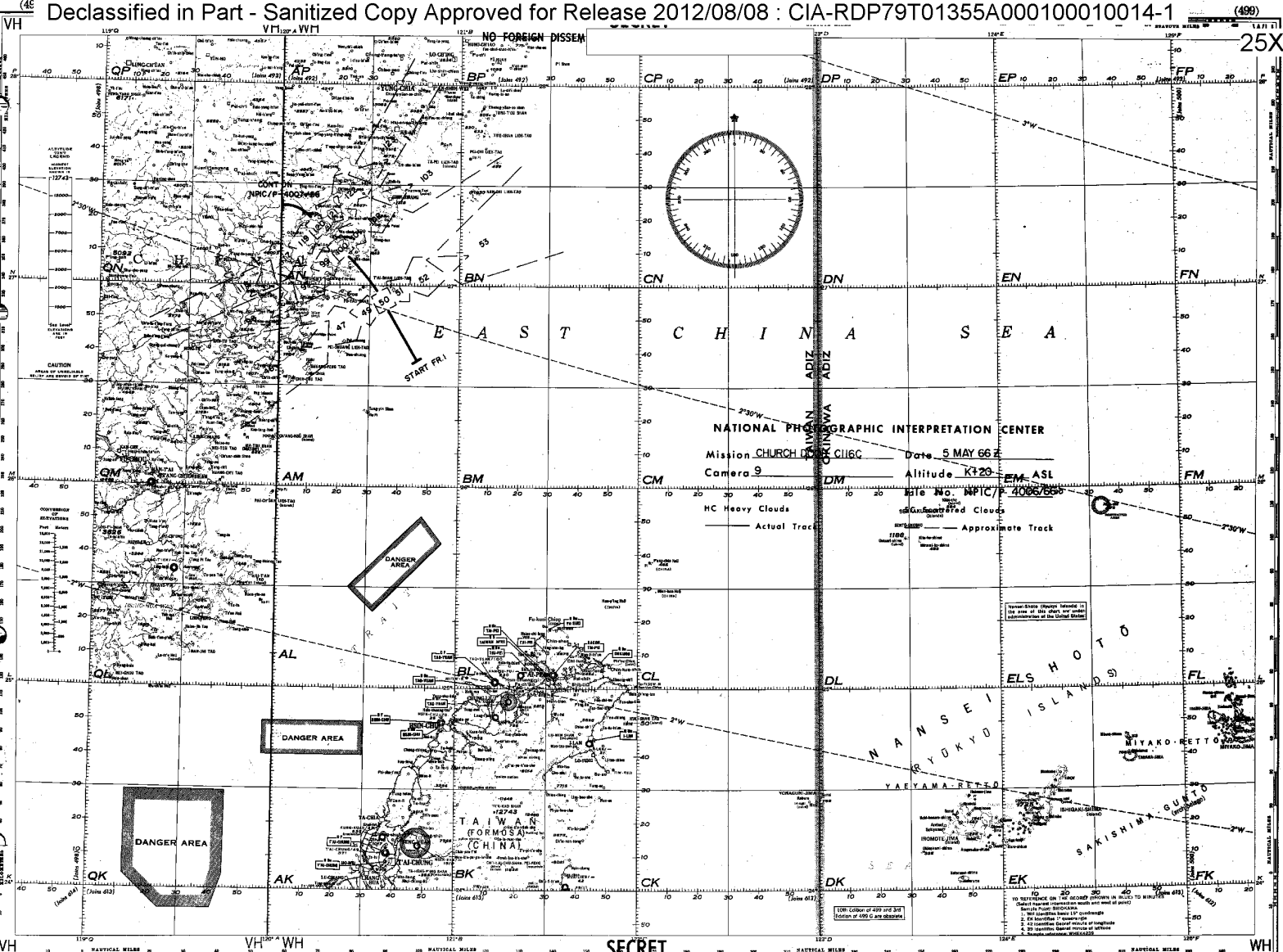






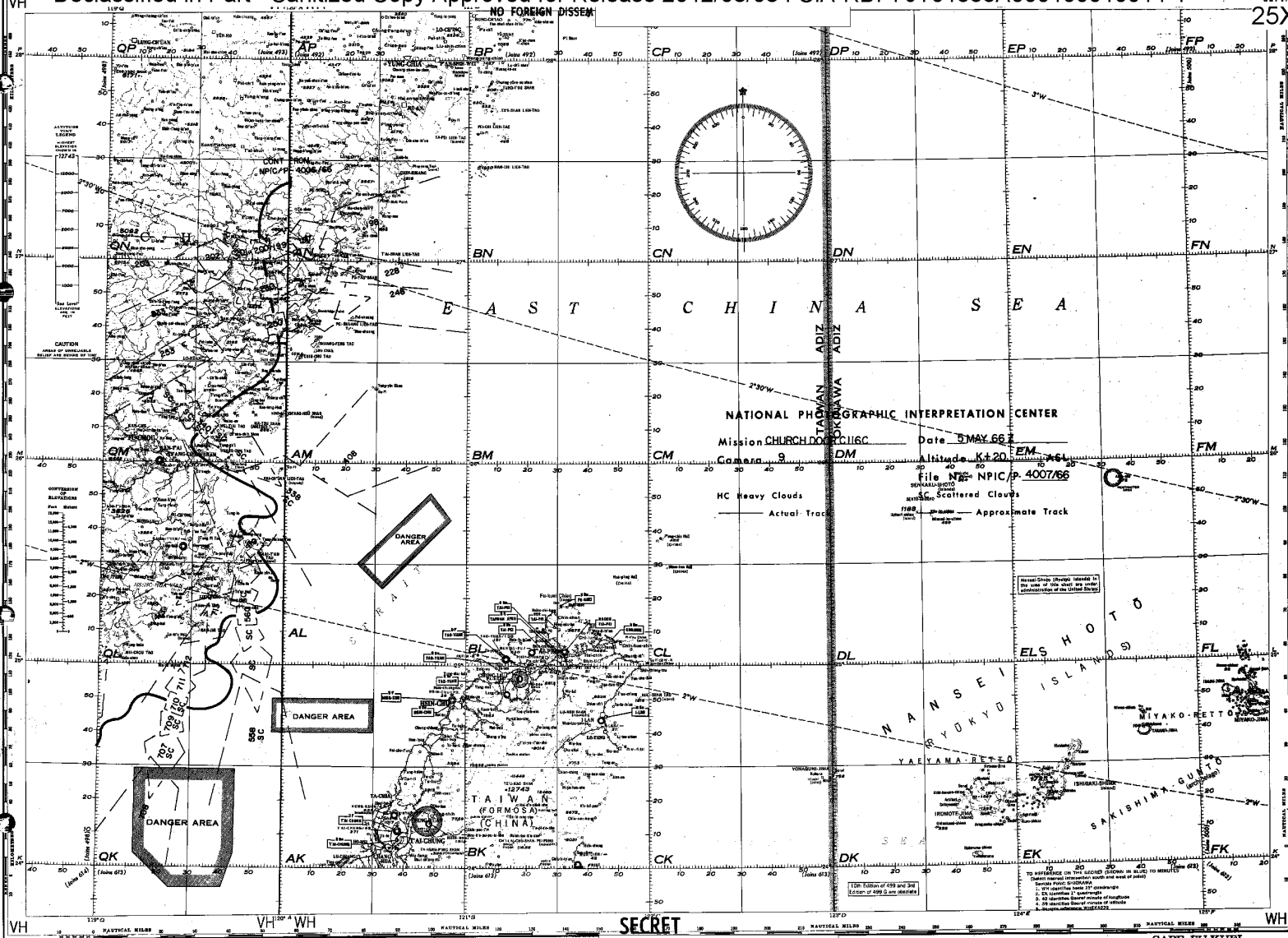


SECRET



Declassified in Part - Sanitized Copy Approved for Release 2012/08/08 : CIA-RDP79T01355A000100010014-1

25X1

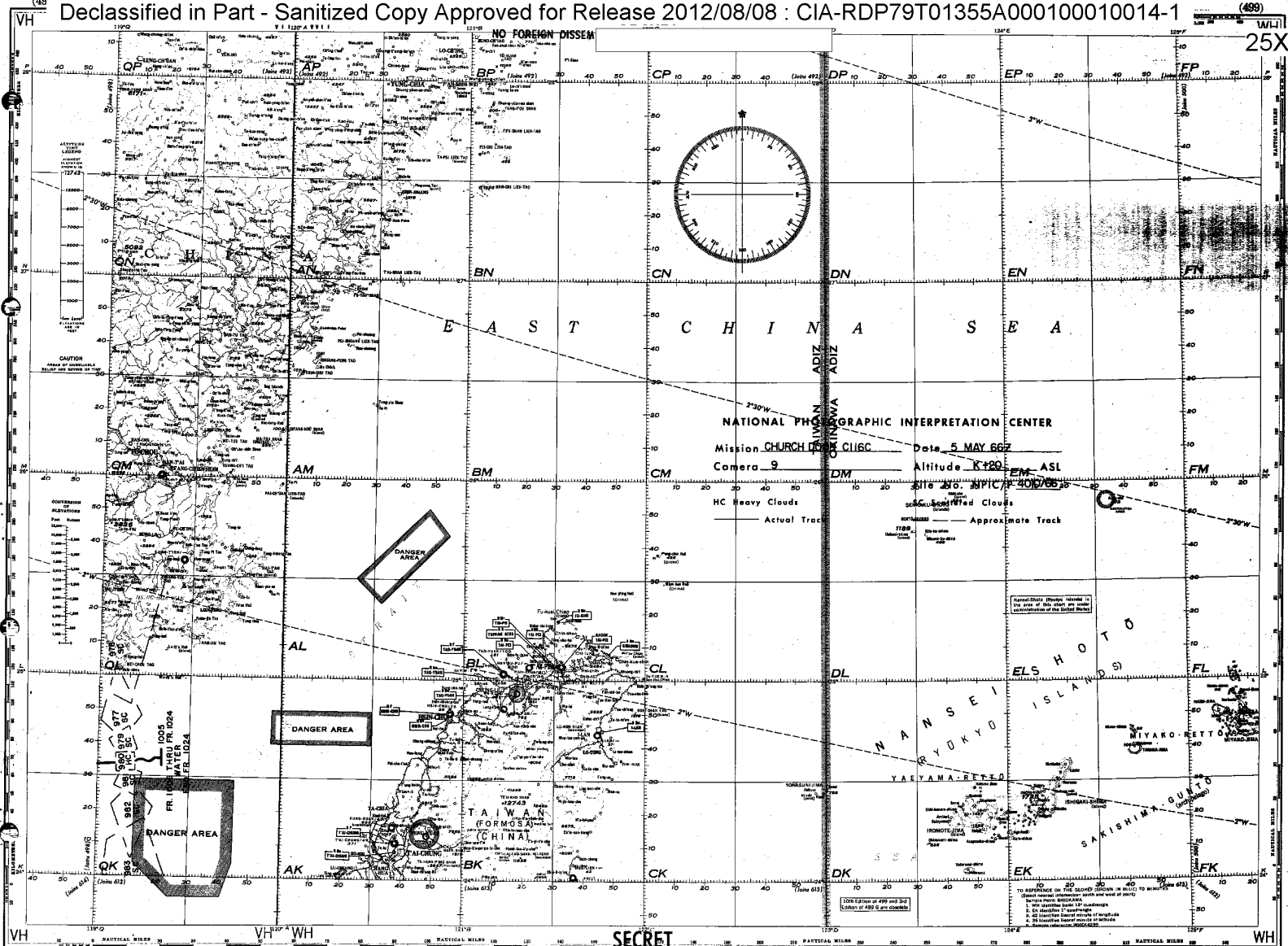


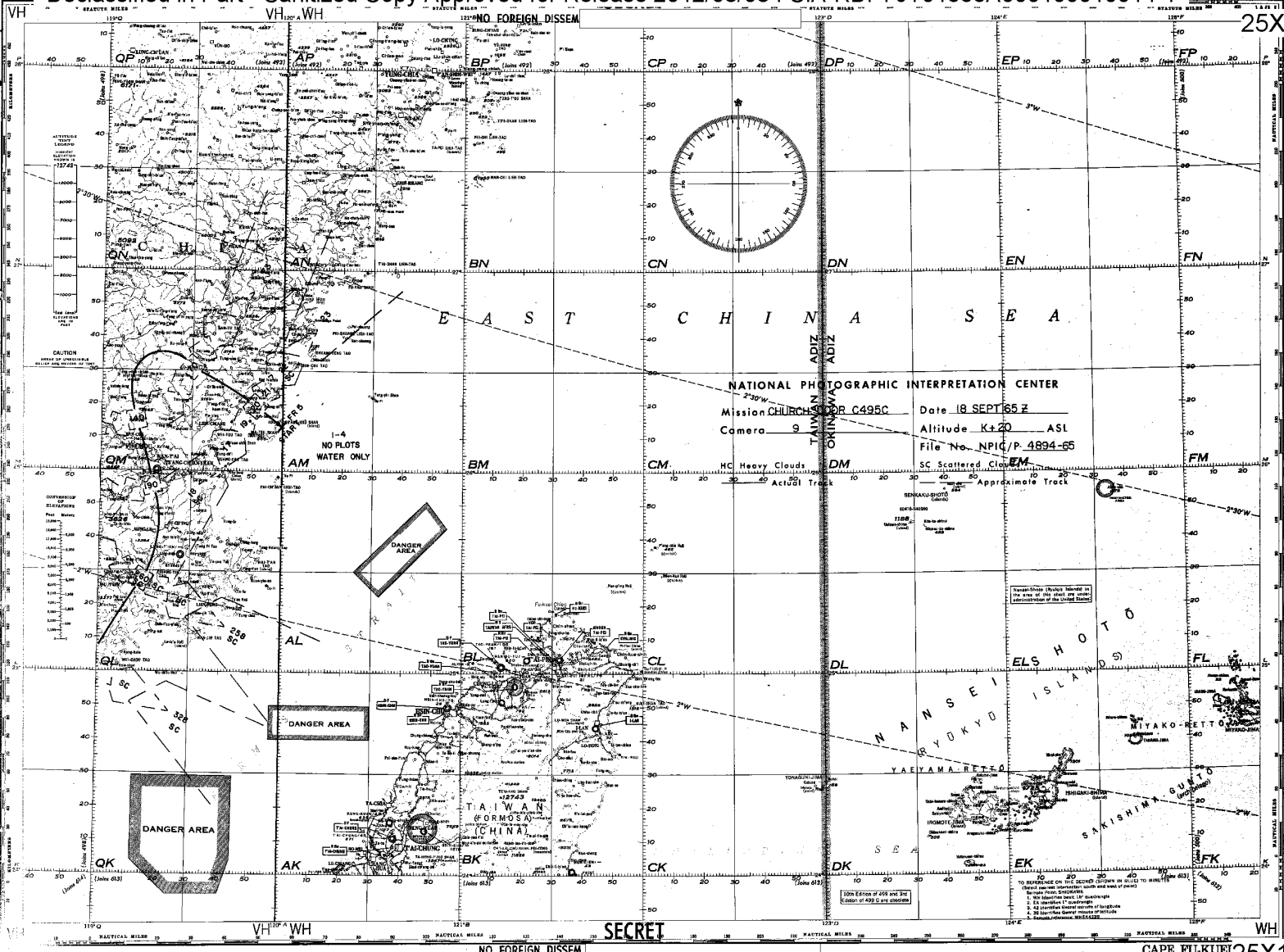
NO FOREIGN DISSEM

SECRET

CAPE FU-KUEI CHINA-HYOKU BEAN

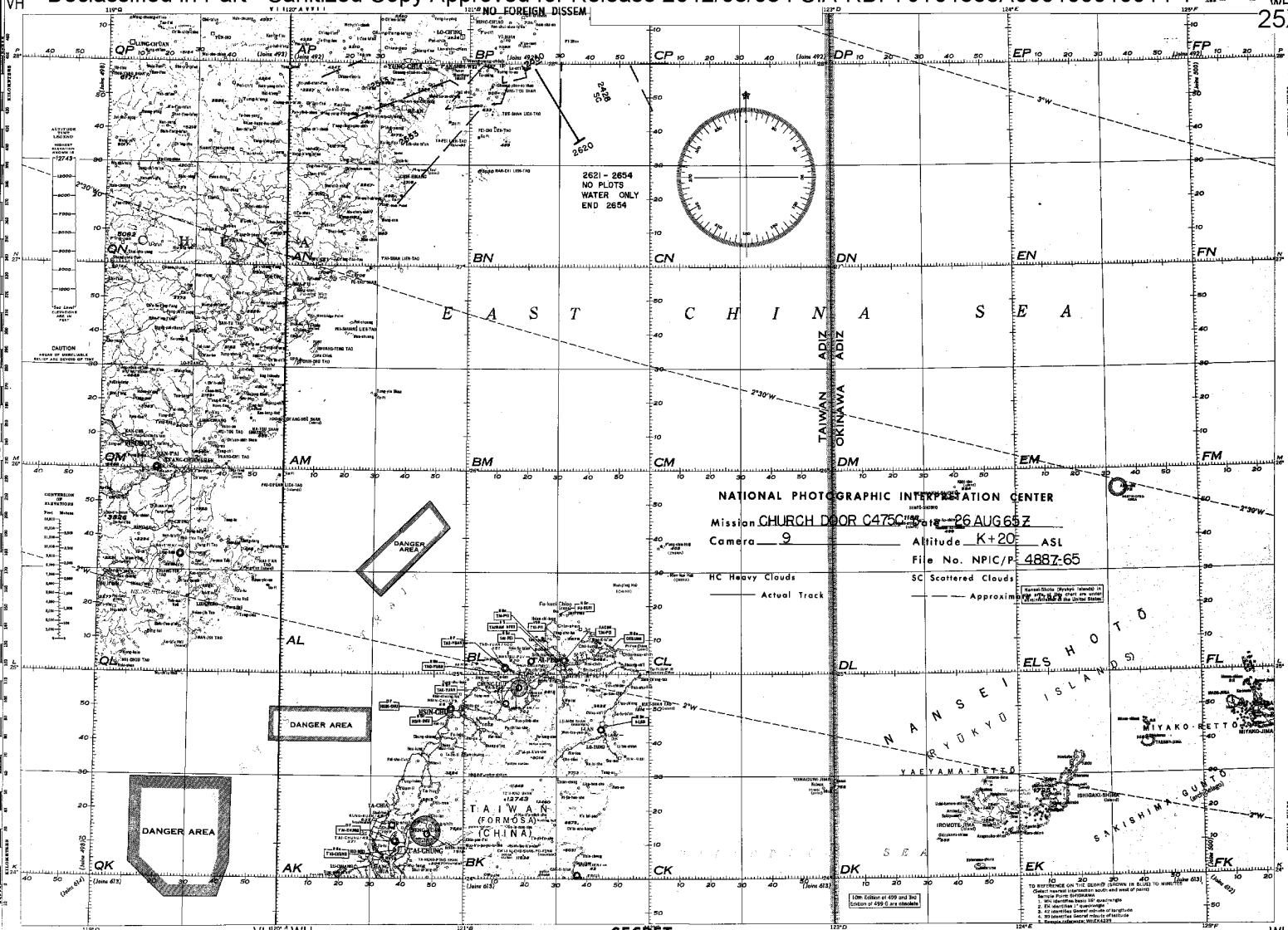
25X1





25X1

25X1



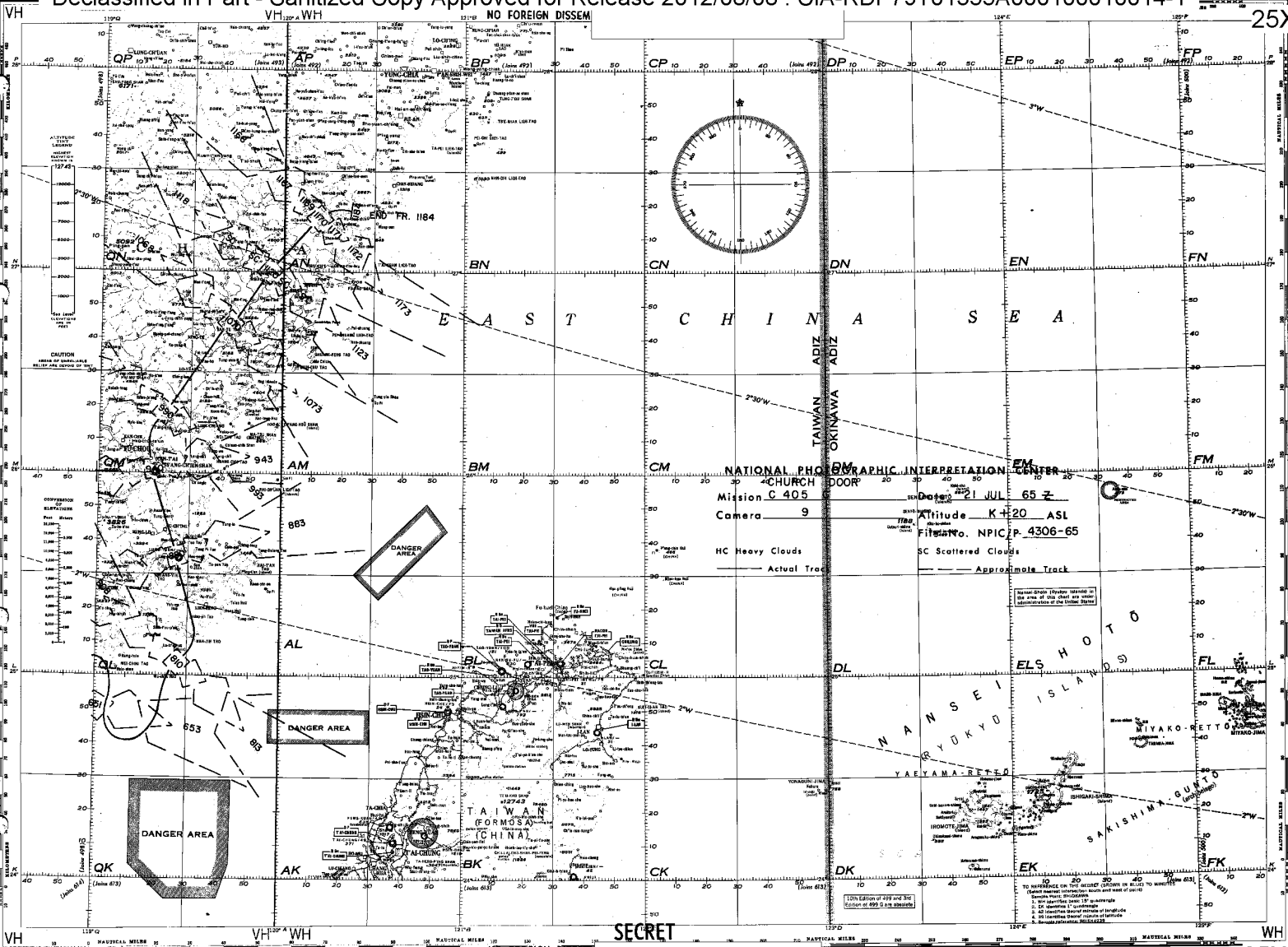
NATIONAL PHOTOGRAPHIC INTERPRETATION CENTER
 Mission CHURCH DOOR C475C
 Camera 9
 Altitude K+20
 File No. NPIC/P 4887-65

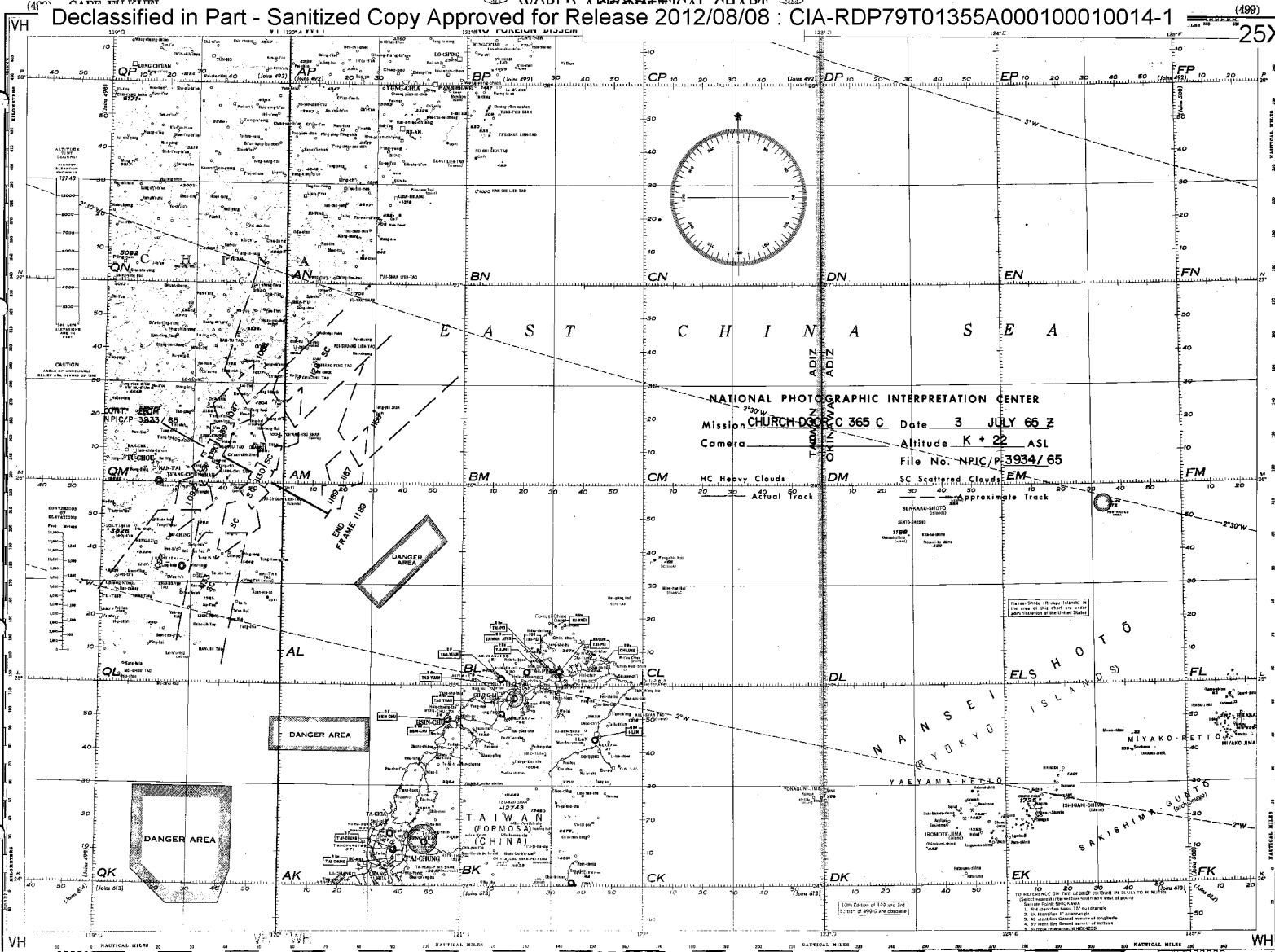
HC Heavy Clouds
 SC Scattered Clouds

— Actual Track
 - - - Approximate

SECRET

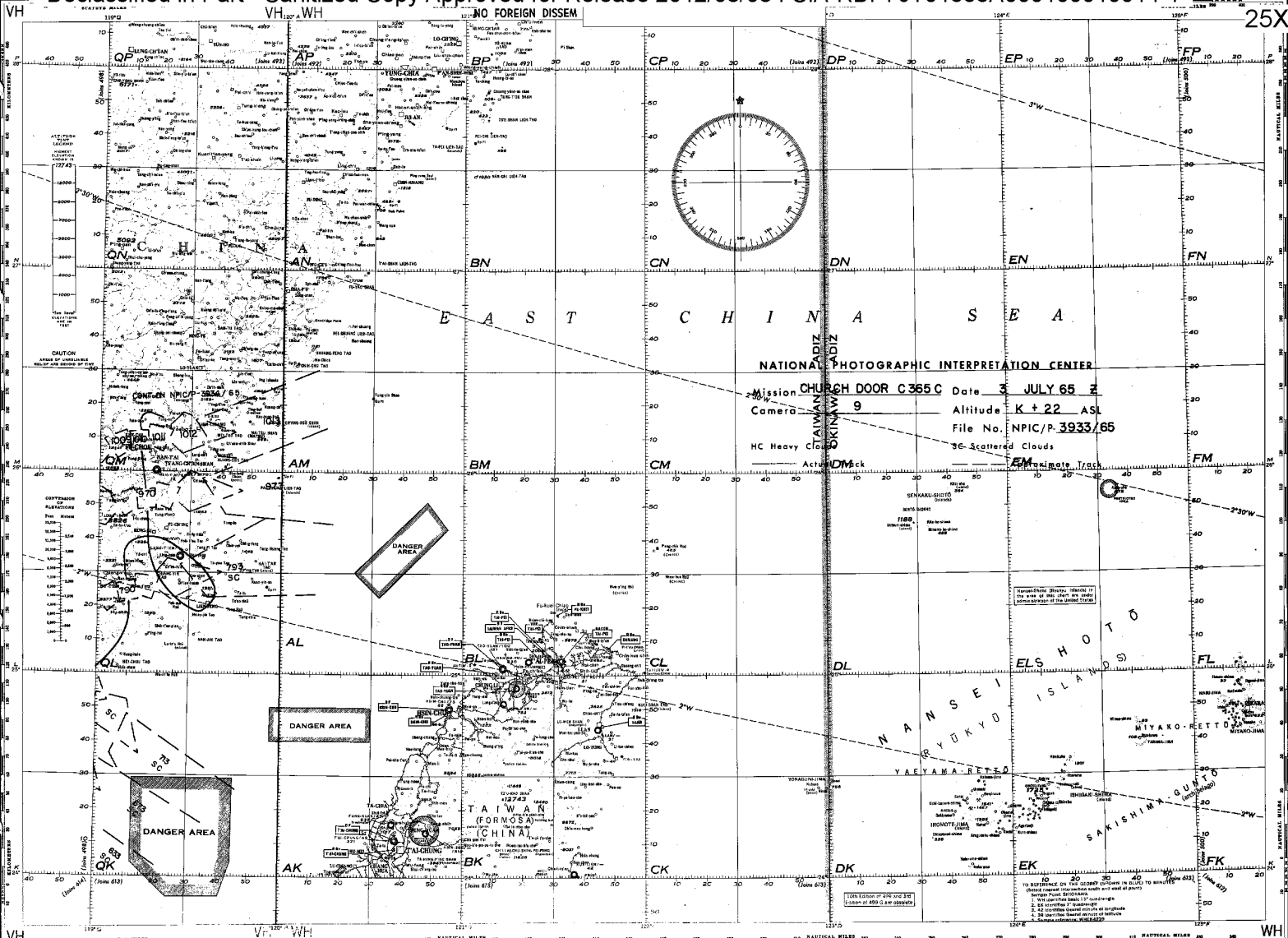
CAPE FU-KUEI
CHINA RYUKYU ISLANDS





NO FOREIGN DISSEM SECRET

CAPE FU-KUEI



25X1

NO FOREIGN DISSEM

SECRET

CAPE FU-KUEI 25X1

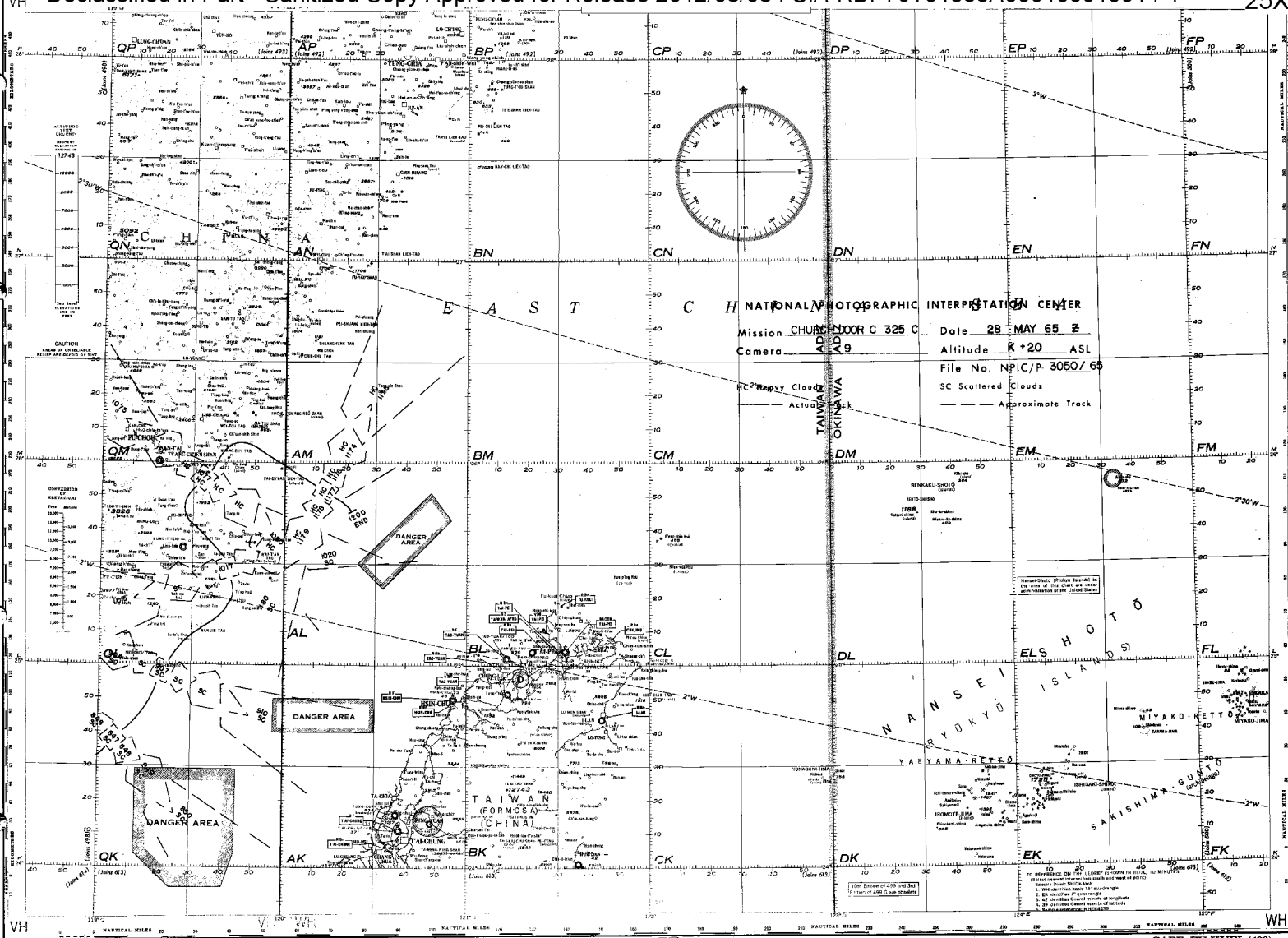
4000 GADD DISTRICT

SECRET WORLD AERONAUTICAL CHART

(499)

Declassified in Part - Sanitized Copy Approved for Release 2012/08/08 : CIA-RDP79T01355A000100010014-1

25X1



(499)

SECRET

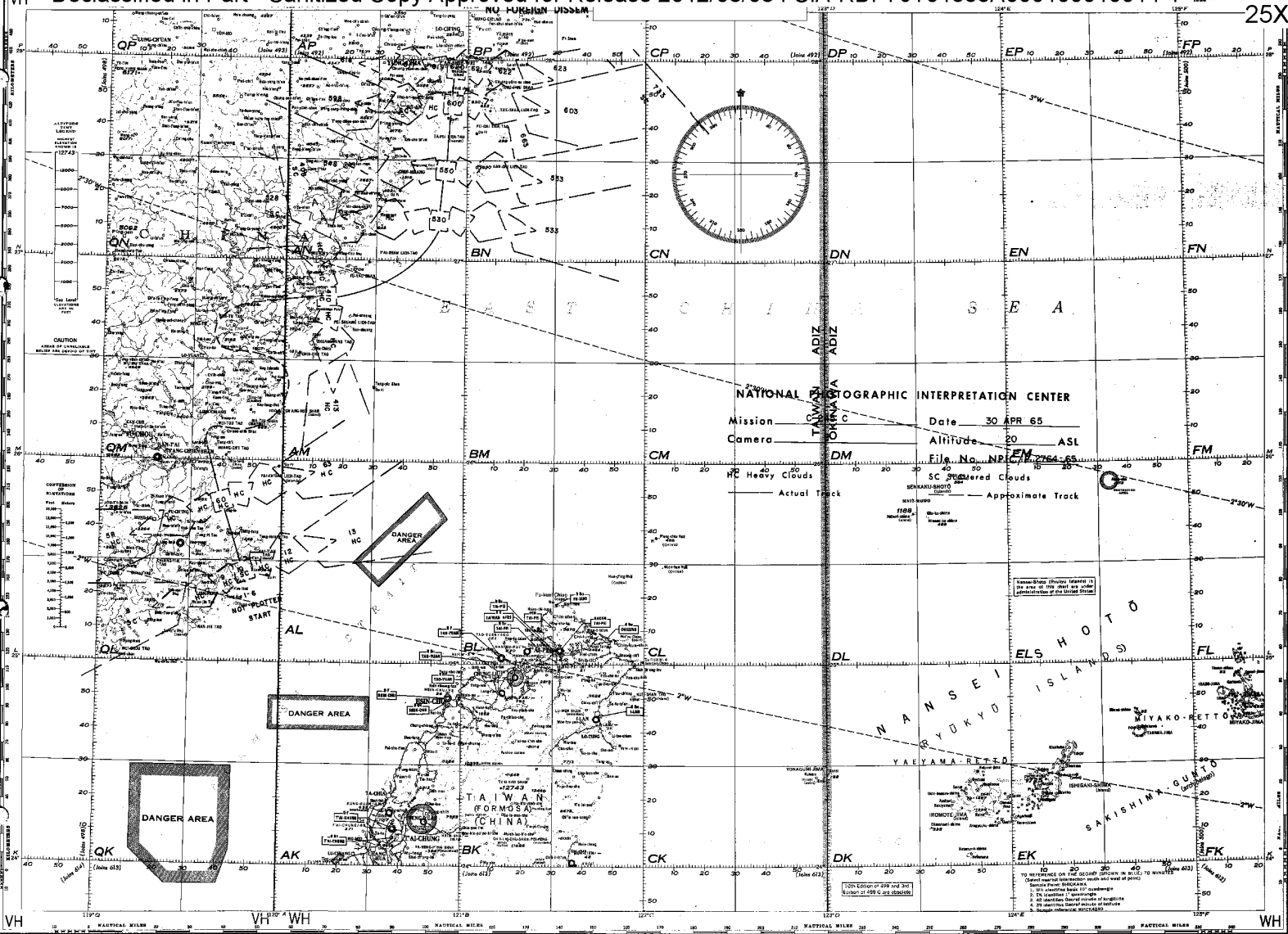
CAPE FU-KUET (400) CHINA RYUKYU ISLANDS

25X1

Declassified in Part - Sanitized Copy Approved for Release 2012/08/08 : CIA-RDP79T01355A000100010014-1

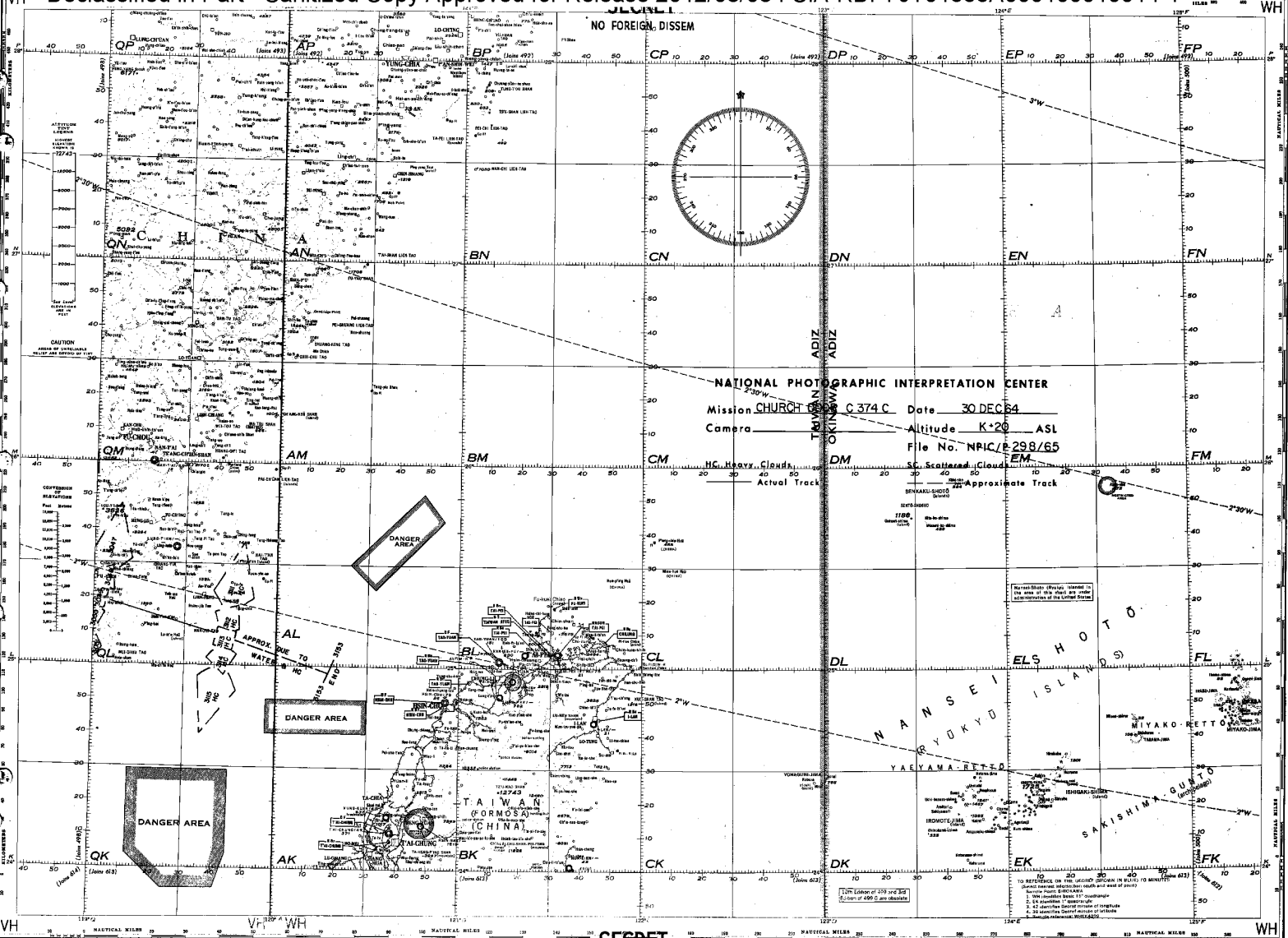
Declassified in Part - Sanitized Copy Approved for Release 2012/08/08 : CIA-RDP79T01355A000100010014-1

25X1



Declassified in Part - Sanitized Copy Approved for Release 2012/08/08 : CIA-RDP79T01355A000100010014-1

Declassified in Part - Sanitized Copy Approved for Release 2012/08/08 : CIA-RDP79T01355A000100010014-1



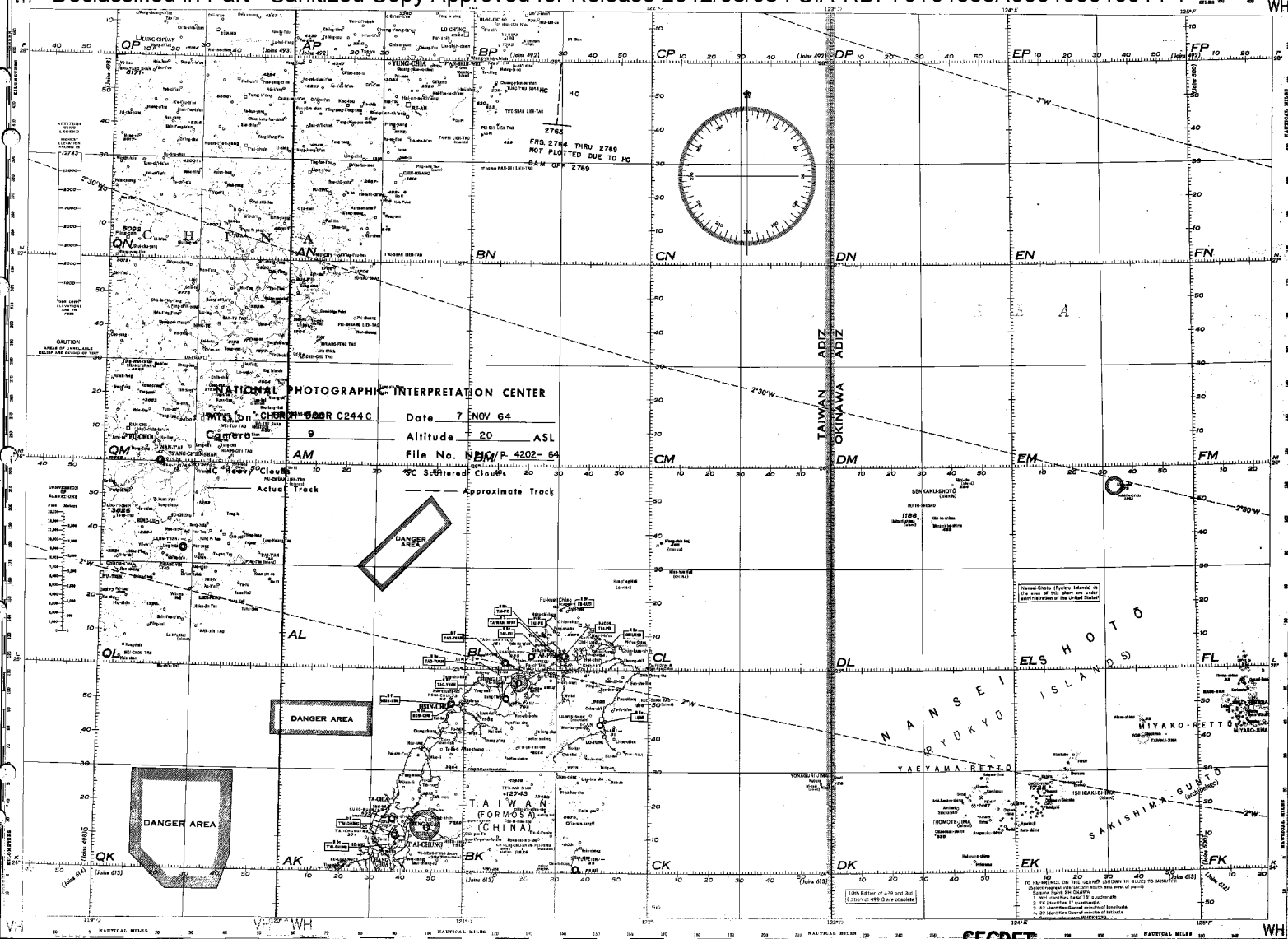
SECRET

NO FOREIGN DISSEM

Declassified in Part - Sanitized Copy Approved for Release 2012/08/08 : CIA-RDP79T01355A000100010014-1

SECRET

Declassified in Part - Sanitized Copy Approved for Release 2012/08/08 : CIA-RDP79T01355A000100010014-1



SECRET

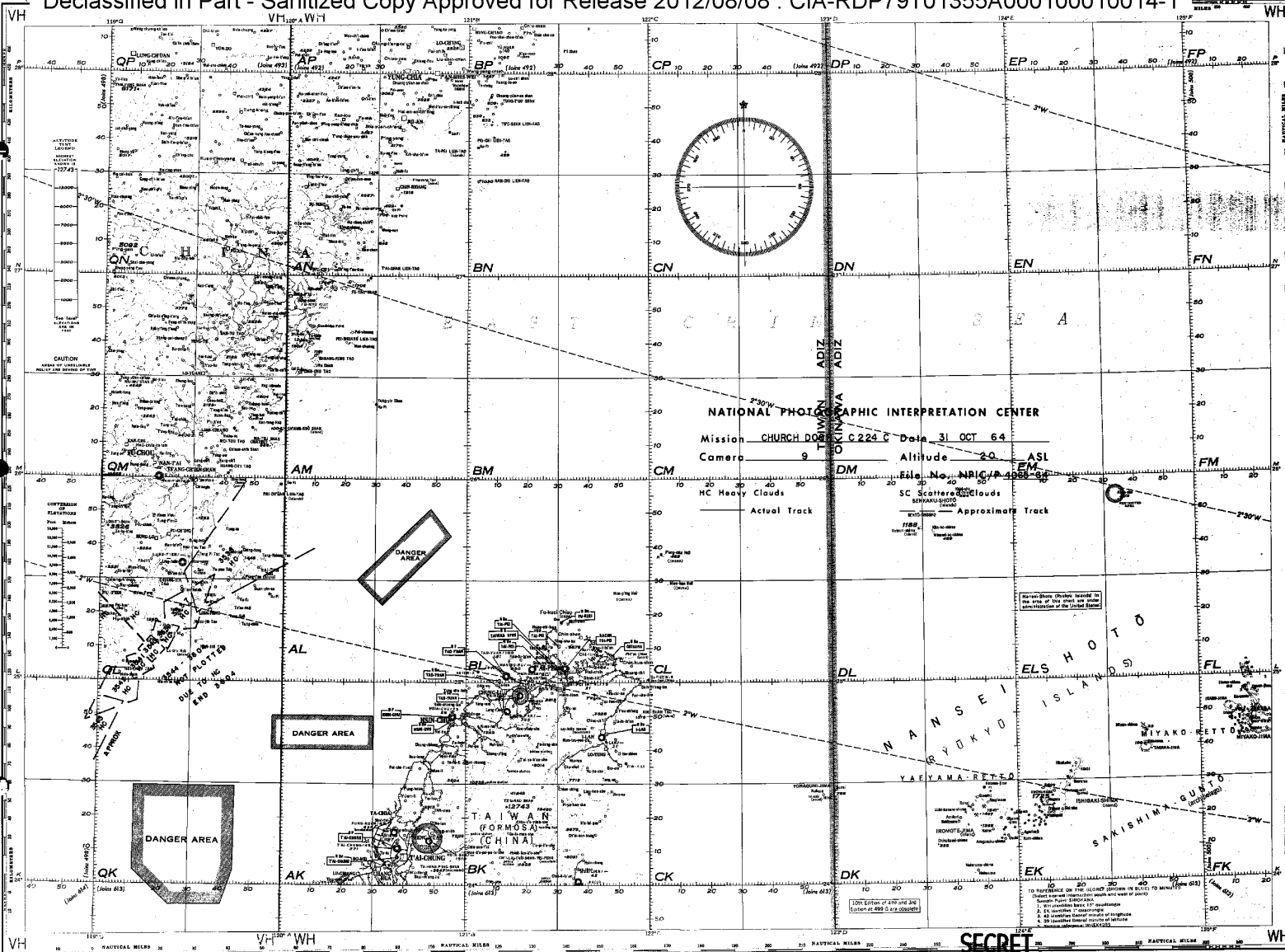
NO FOREIGN DISSEM

CAPE FU-KUEI (499)

SECRET

Declassified in Part - Sanitized Copy Approved for Release 2012/08/08 : CIA-RDP79T01355A000100010014-1

(499)



SECRET
NO FOREIGN DISSEM

CAPE FU-KUEI (499)
CHINA, BY ROUTE 18

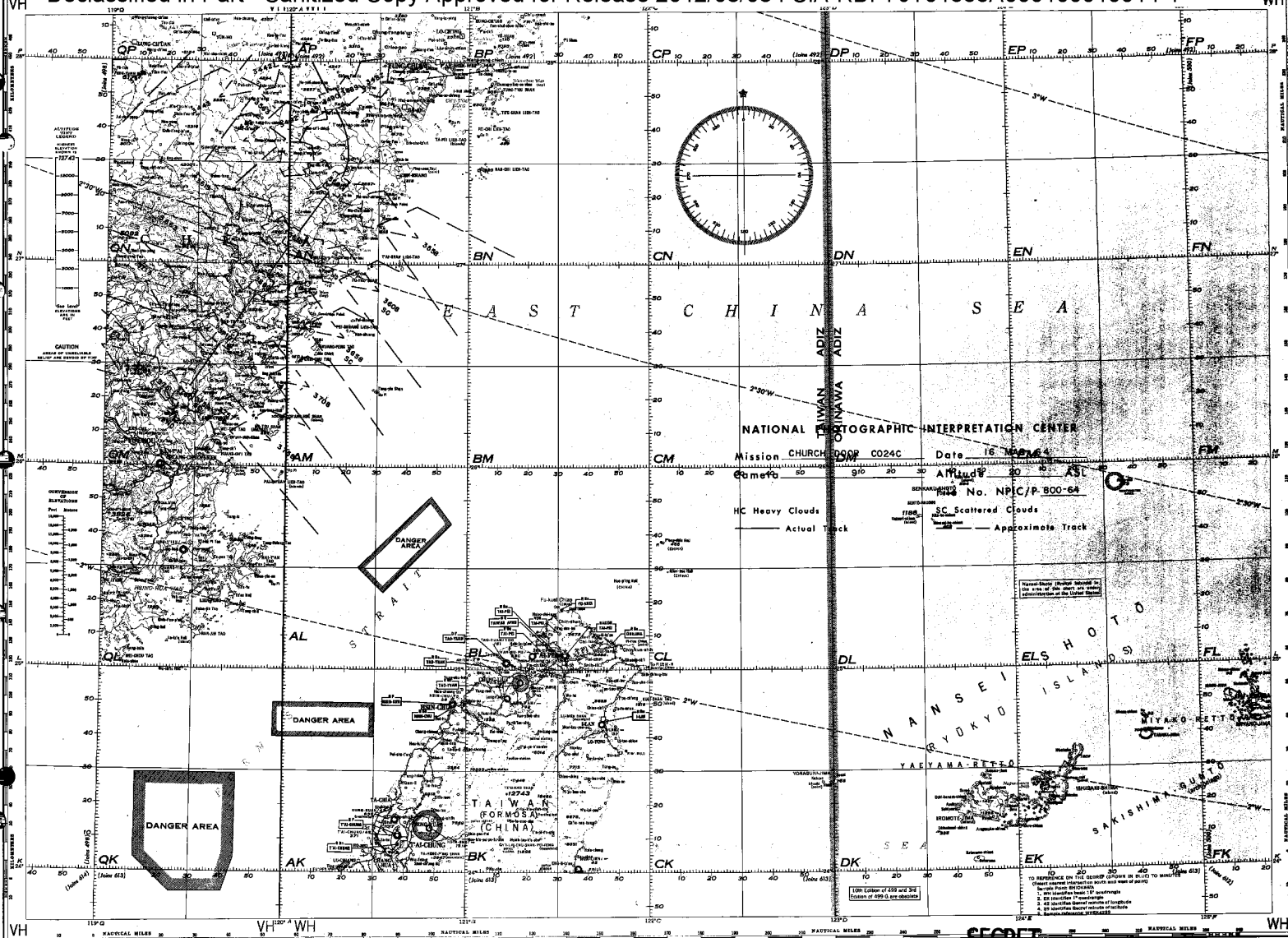
Declassified in Part - Sanitized Copy Approved for Release 2012/08/08 : CIA-RDP79T01355A000100010014-1

SECRET

WORLD AERONAUTICAL CHART

(499)

Declassified in Part - Sanitized Copy Approved for Release 2012/08/08 : CIA-RDP79T01355A000100010014-1



NATIONAL PHOTOGRAPHIC INTERPRETATION CENTER

Mission CHURCH 250P C024C Date 16 10 64

ASL No. NPIC/P-800-64

HC Heavy Clouds SC Scattered Clouds

Actual Track Approximate Track

DANGER AREA

DANGER AREA

DANGER AREA

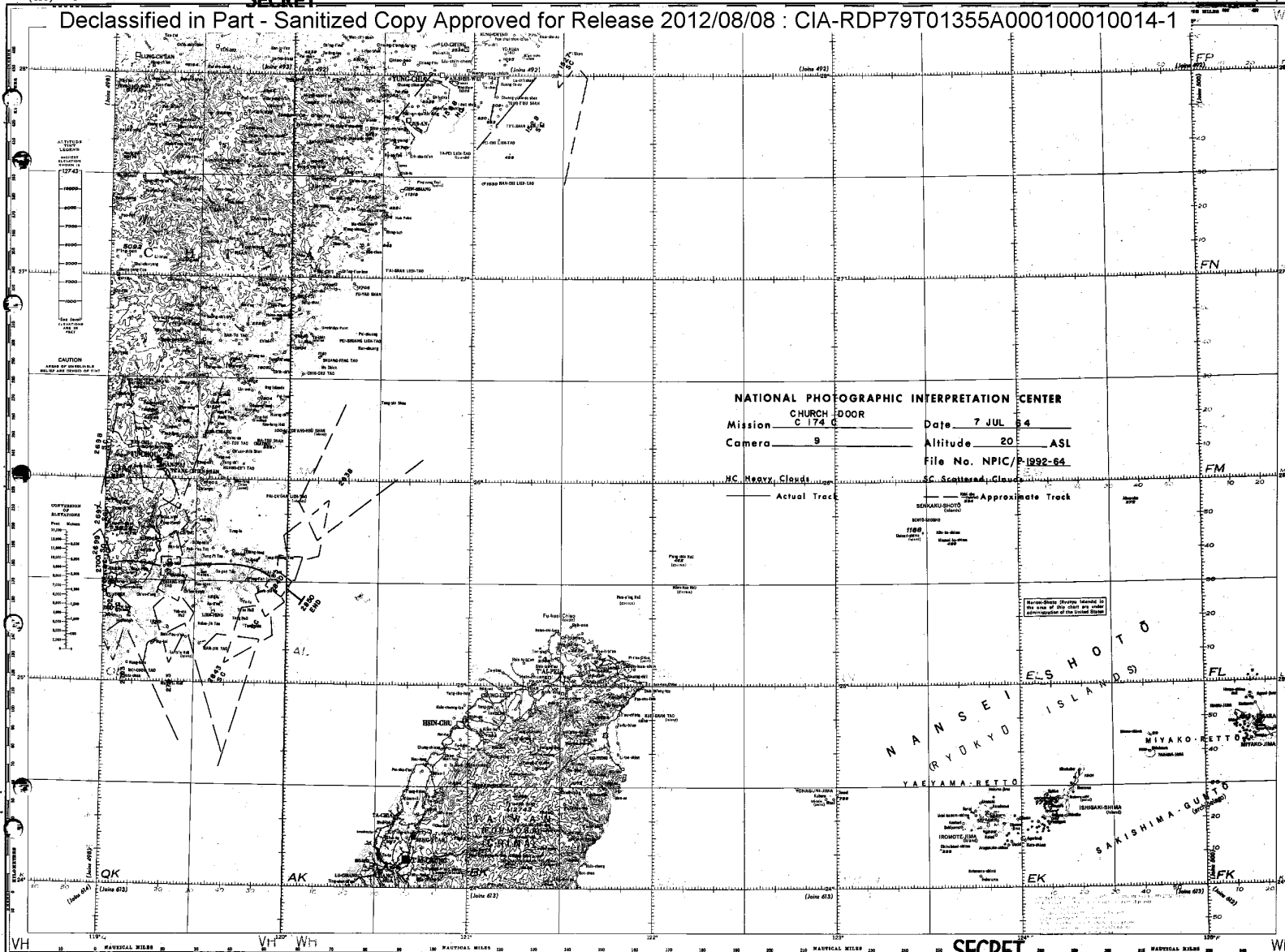
SECRET NO FOREIGN DISSEM

CAPE FU-KUEI (499) CHINA-RYUKYU ISLANDS

Declassified in Part - Sanitized Copy Approved for Release 2012/08/08 : CIA-RDP79T01355A000100010014-1

SECRET

Declassified in Part - Sanitized Copy Approved for Release 2012/08/08 : CIA-RDP79T01355A000100010014-1



NATIONAL PHOTOGRAPHIC INTERPRETATION CENTER
 Mission CHURCH DOOR Date 7 JUL 64
 Camera 9 Altitude 20 ASL
 File No. NPIC/P-1892-64
 HC Heavy Clouds SC Scattered Clouds
 Actual Track Approximate Track

Area-Shade Shown, Shaded in the area of this chart are under jurisdiction of the United States

SECRET

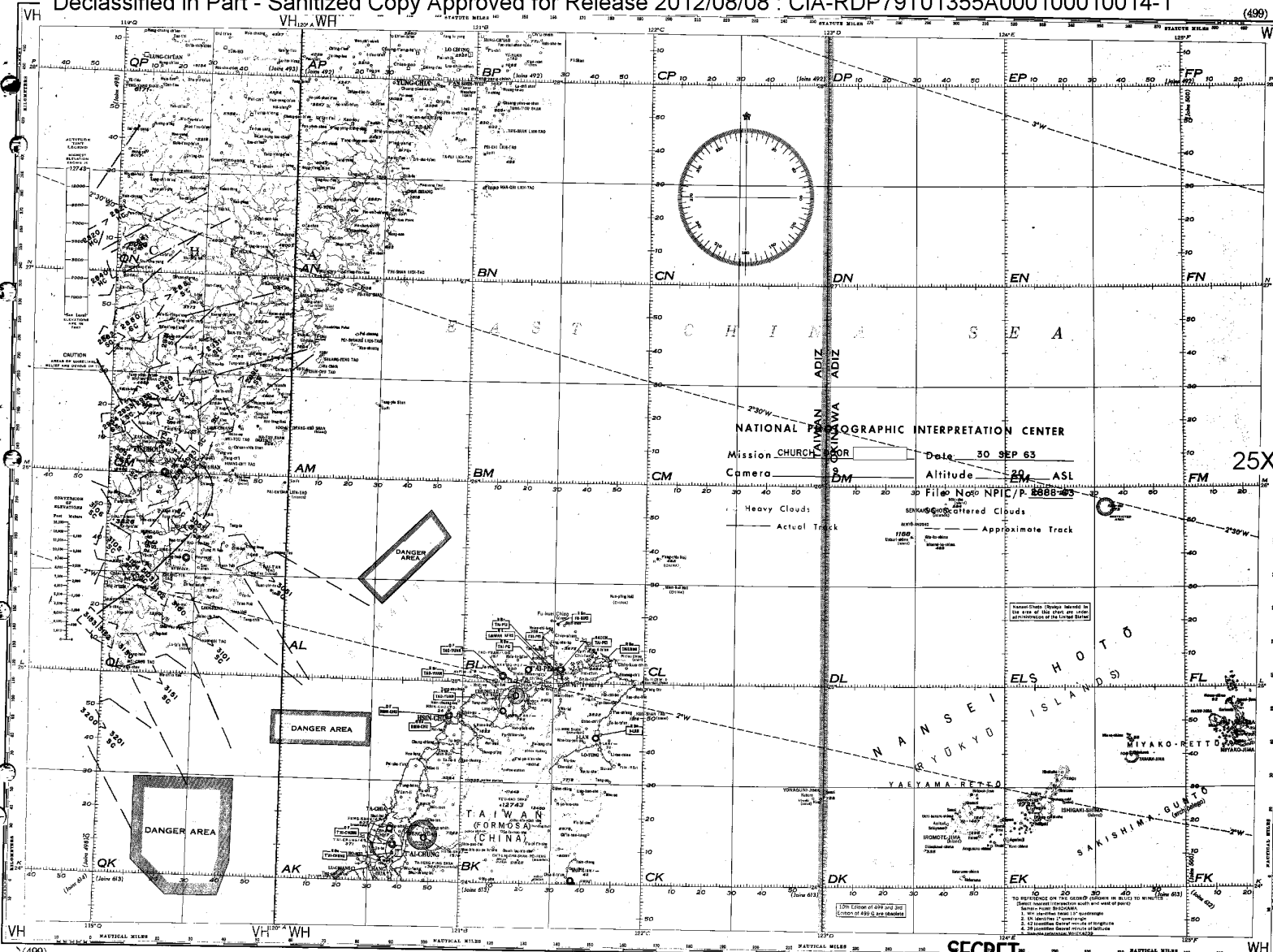
NO FOREIGN DISSEM

Declassified in Part - Sanitized Copy Approved for Release 2012/08/08 : CIA-RDP79T01355A000100010014-1

SECRET

Declassified in Part - Sanitized Copy Approved for Release 2012/08/08 : CIA-RDP79T01355A000100010014-1

(499)

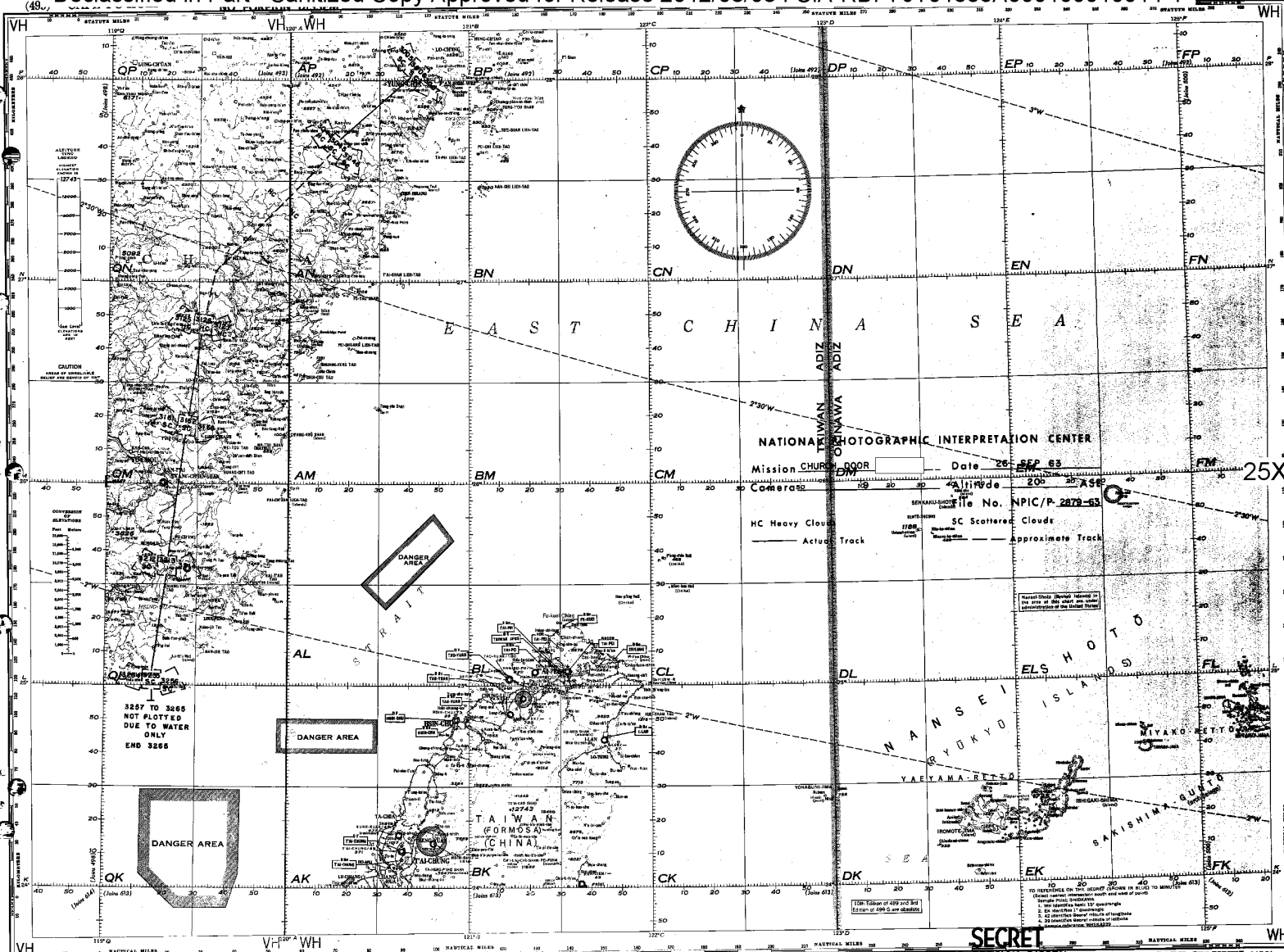


25X1

SECRET

Declassified in Part - Sanitized Copy Approved for Release 2012/08/08 : CIA-RDP79T01355A000100010014-1

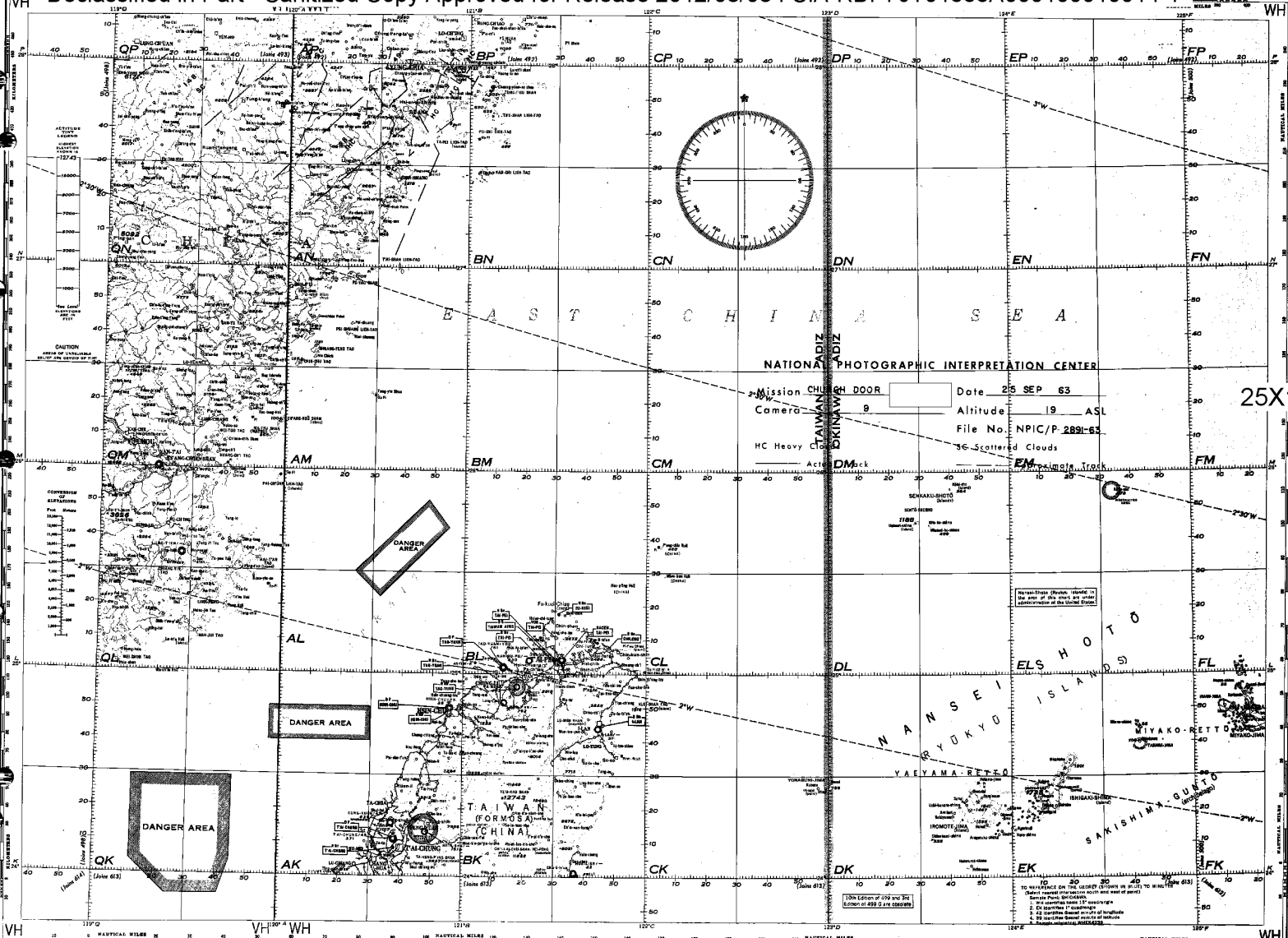
(499)



SECRET

Declassified in Part - Sanitized Copy Approved for Release 2012/08/08 : CIA-RDP79T01355A000100010014-1

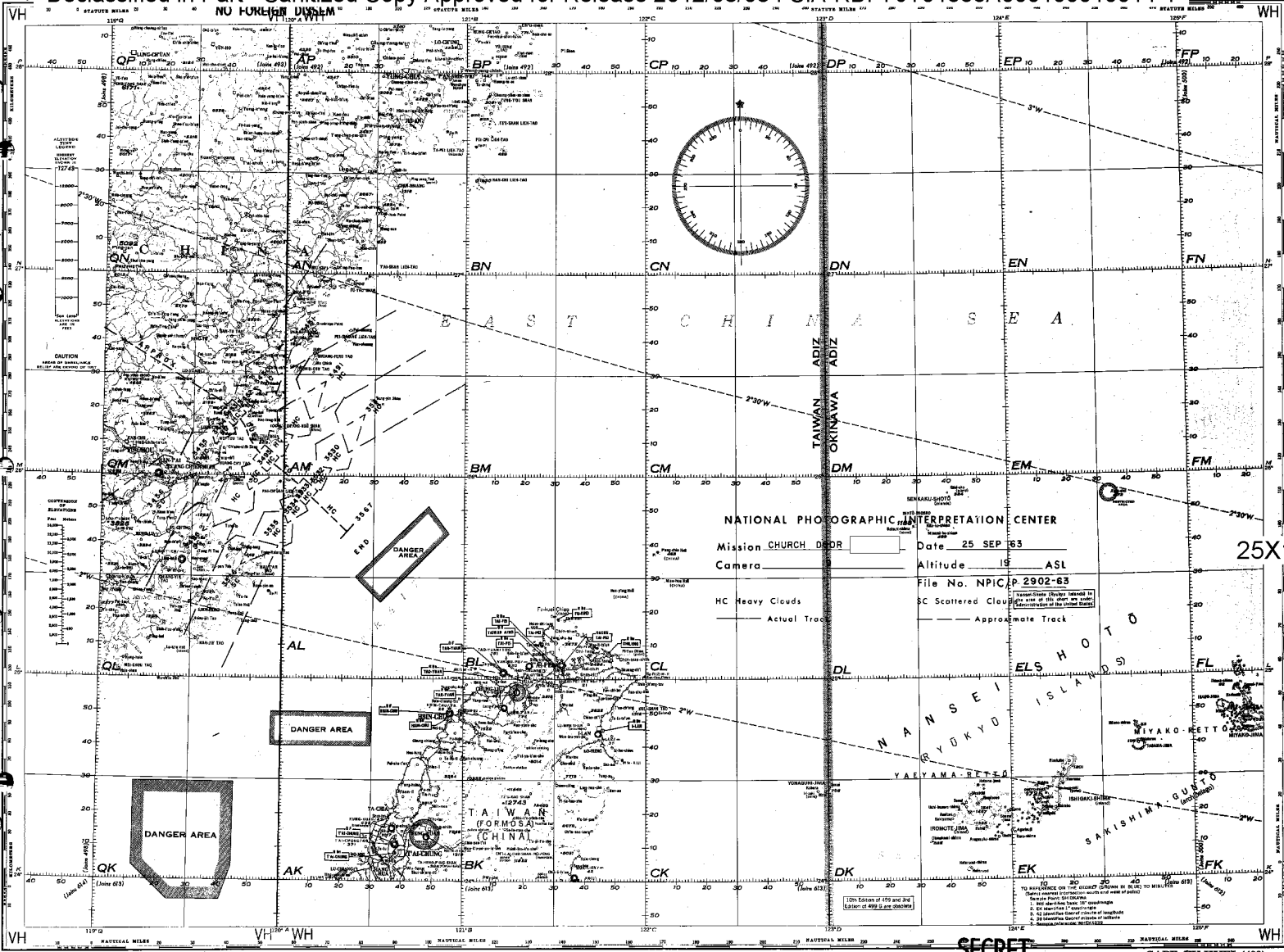
(499)



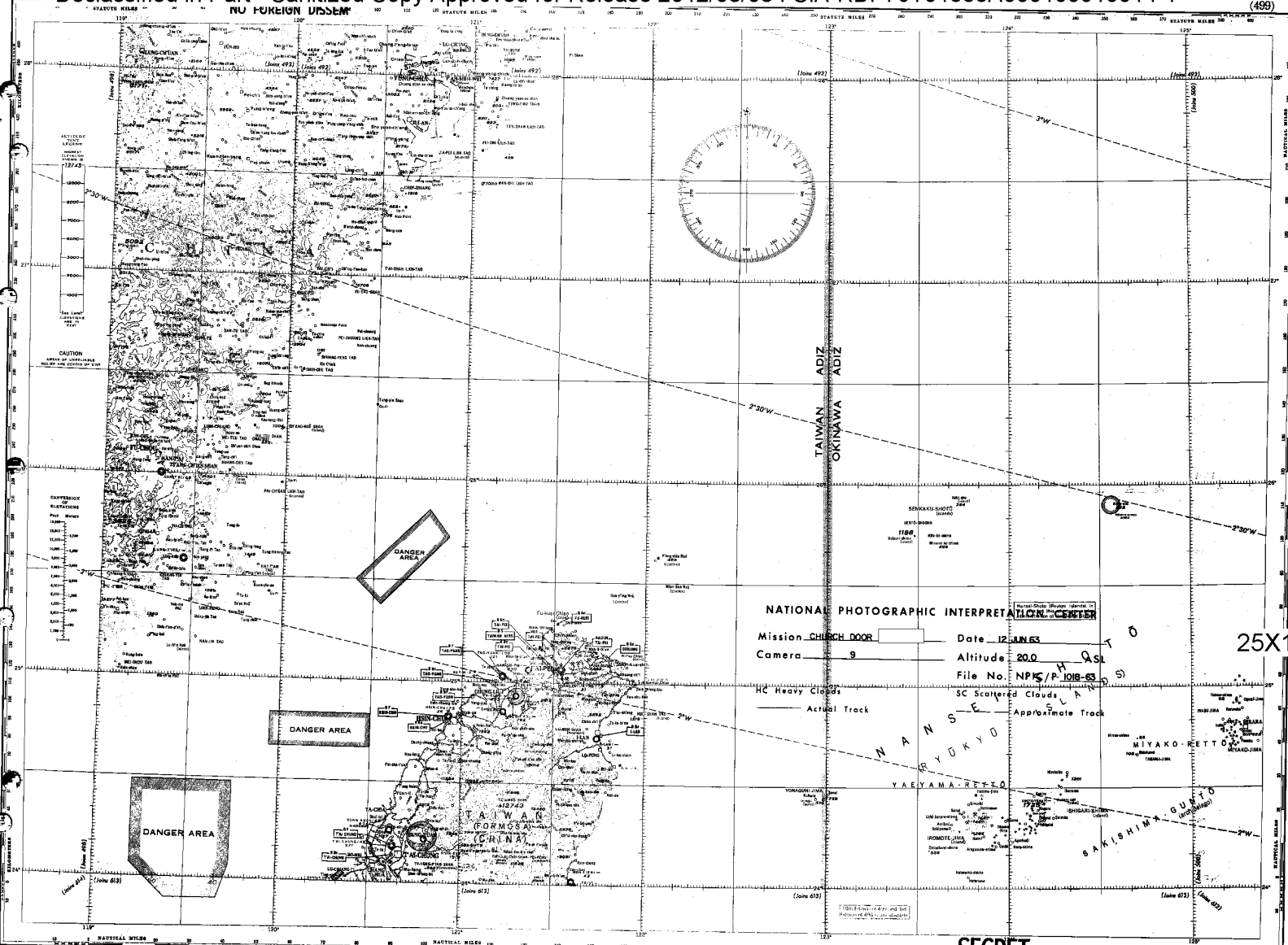
SECRET

CAPE FU-KUEI (499)

Declassified in Part - Sanitized Copy Approved for Release 2012/08/08 : CIA-RDP79T01355A000100010014-1



SECRET NO FOREIGN DISSEM CAPE FU-KUEI (499) CHINA-RYUKYU ISLANDS



SECRET

SECRET

WORLD AERONAUTICAL CHART

NPIC/MCP-1009/62

Declassified in Part - Sanitized Copy Approved for Release 2012/08/08 : CIA-RDP79T01355A000100010014-1

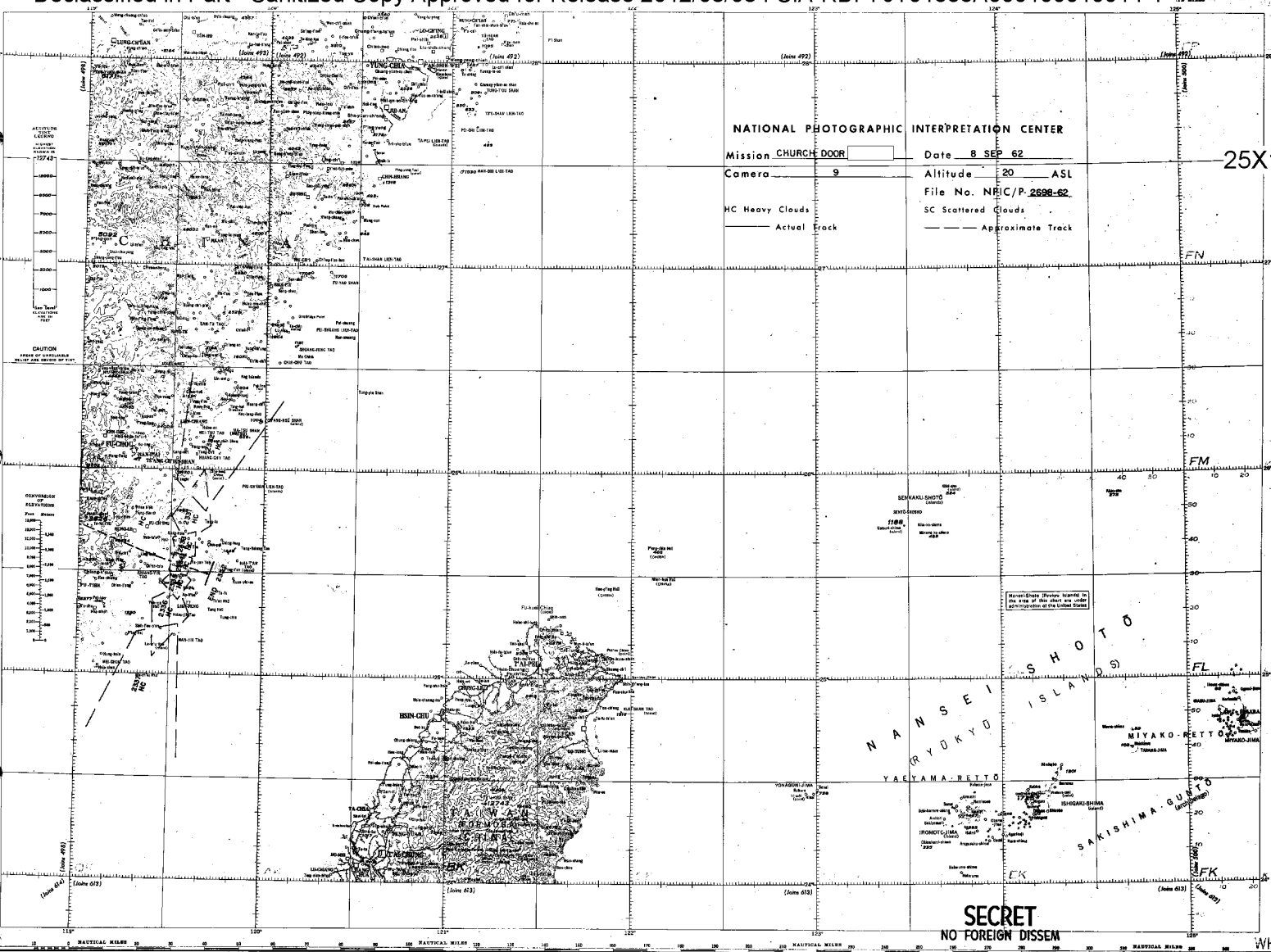
(499) CAPE FU-KUEI

(499)

NATIONAL PHOTOGRAPHIC INTERPRETATION CENTER

Mission CHURCH DOOR Date 8 SEP 62
 Camera 9 Altitude 20 ASL
 File No. NPIC/P-2698-62
 HC Heavy Clouds SC Scattered Clouds
 ——— Actual Track ——— Approximate Track

25X1

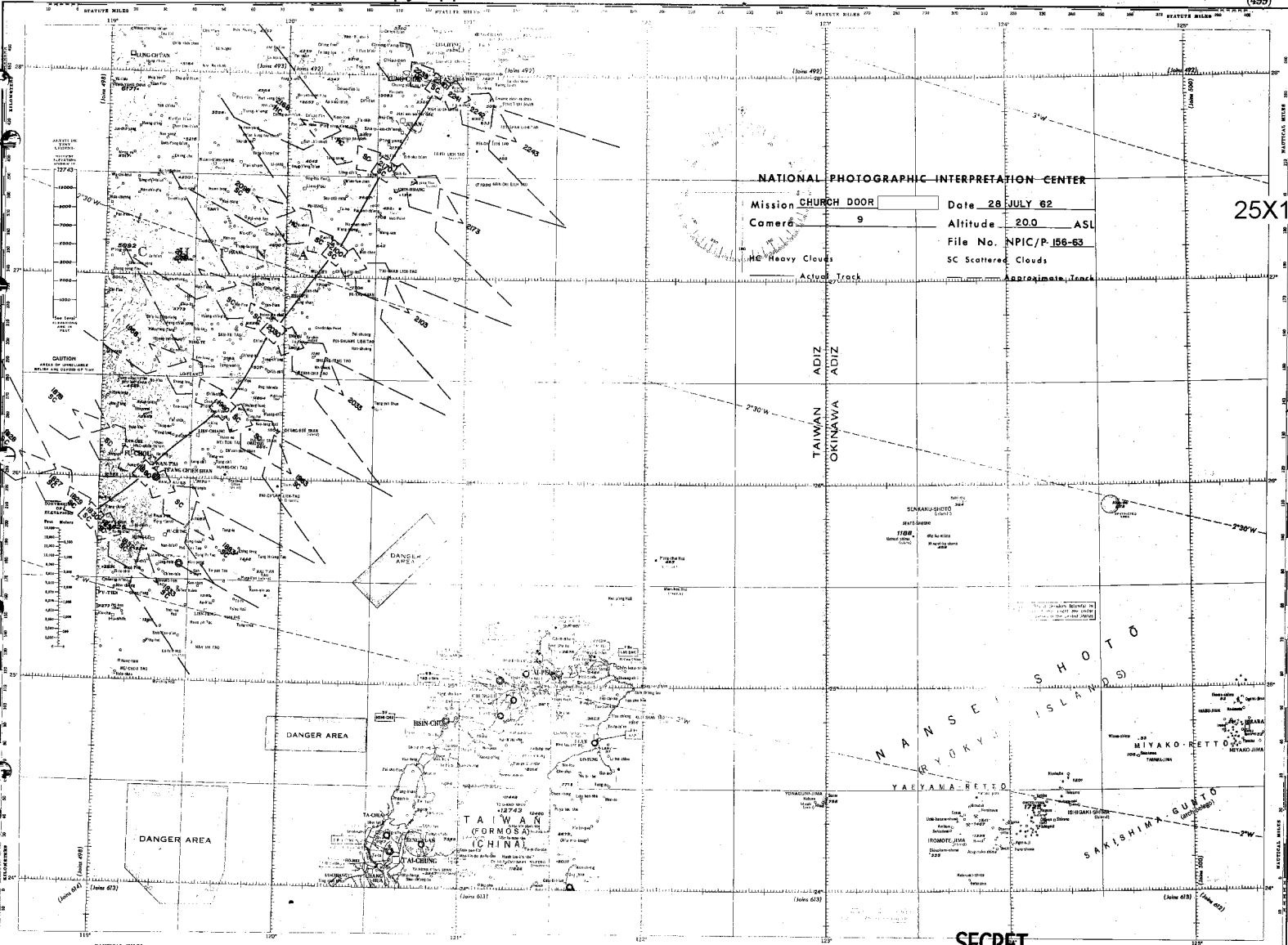


SECRET
NO FOREIGN DISSEM

SECRET

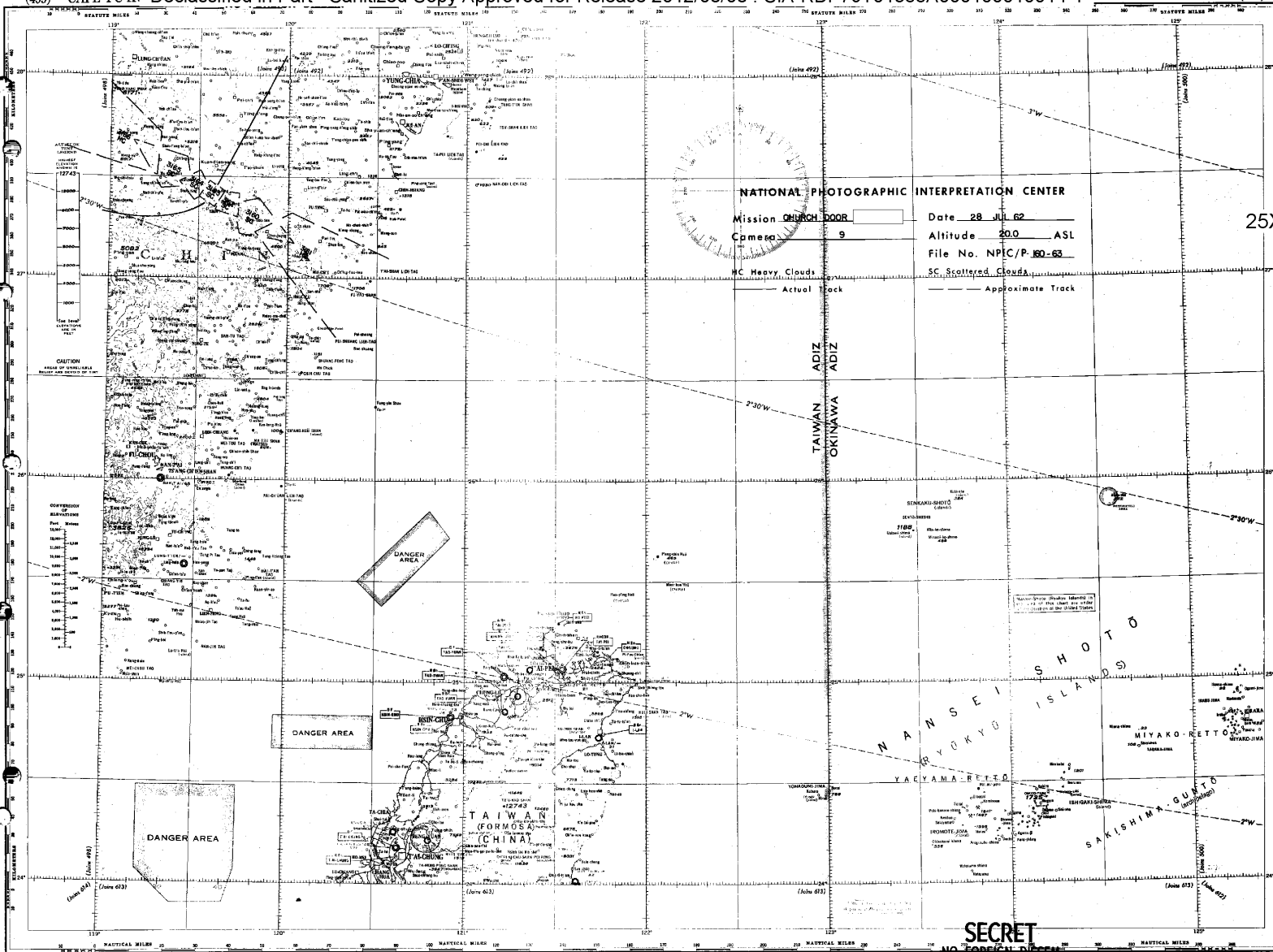
(4) Declassified in Part - Sanitized Copy Approved for Release 2012/08/08 : CIA-RDP79T01355A000100010014-1

(499)



(499) Declassified in Part - Sanitized Copy Approved for Release 2012/08/08 : CIA-RDP79T01355A000100010014-1

SECRET (499)



NATIONAL PHOTOGRAPHIC INTERPRETATION CENTER

Mission CHURCH DOOR Date 28 JUL 62
Camera 9 Altitude 200 ASL
File No. NPC/P-160-63

MC Heavy Clouds SC Scattered Clouds
Actual Track Approximate Track

TAIWAN ADIZ
OKINAWA ADIZ

DANGER AREA

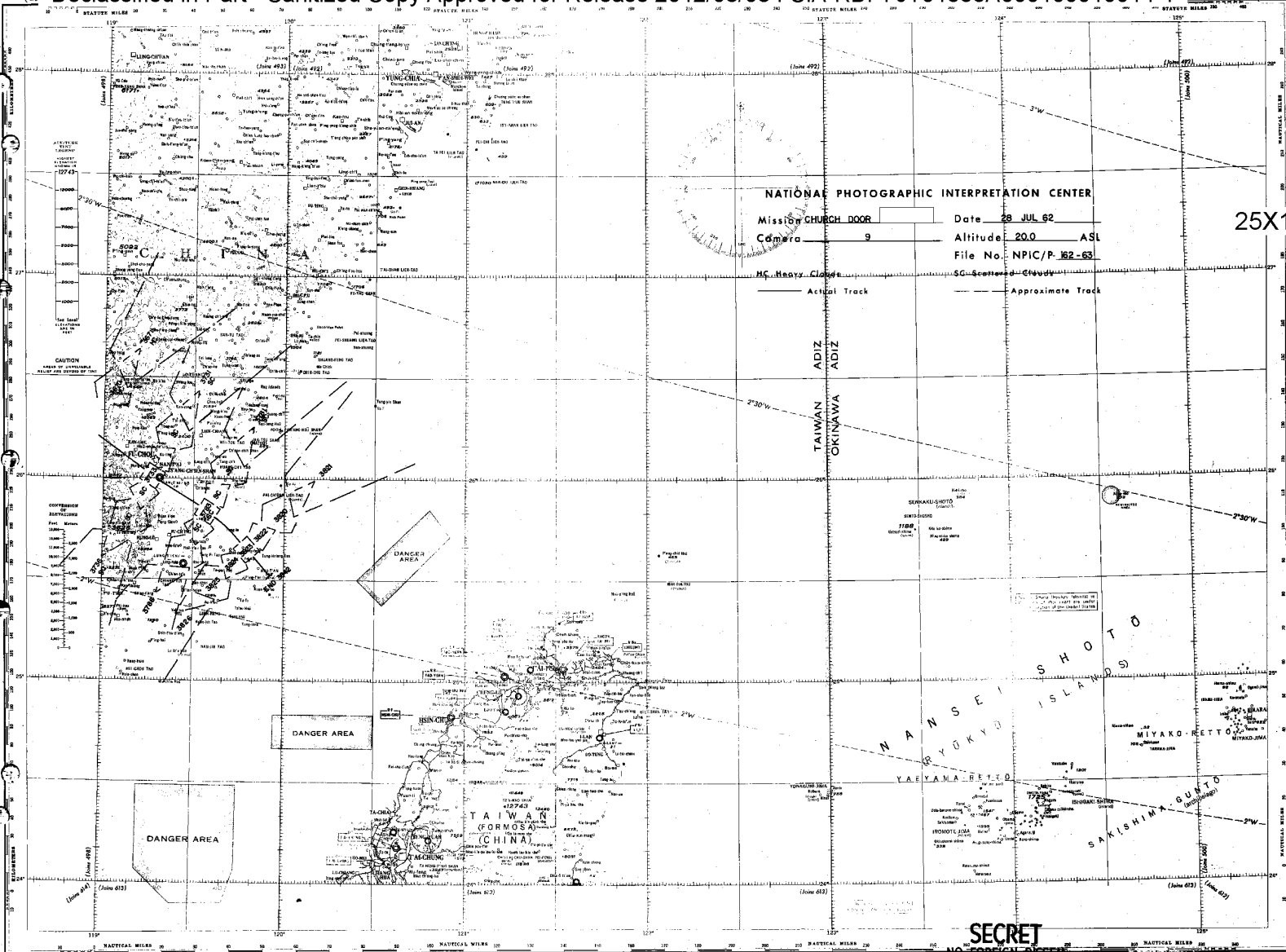
DANGER AREA

SECRET
NO FOREIGN DISSEM

SECRET

Declassified in Part - Sanitized Copy Approved for Release 2012/08/08 : CIA-RDP79T01355A000100010014-1

(499)



NATIONAL PHOTOGRAPHIC INTERPRETATION CENTER

Mission CHURCH DOOR Date 28 JUL 62
 Camera 9 Altitude 200 ASL
 File No. NPIC/P. 62-63
 Heavy Clouds Ground Cover

25X1

TAIWAN
ADIZ
ADIZ
OKINAWA

Actual Track Approximate Track

DANGER AREA

DANGER AREA

DANGER AREA

SECRET

NO FOREIGN DISSEM

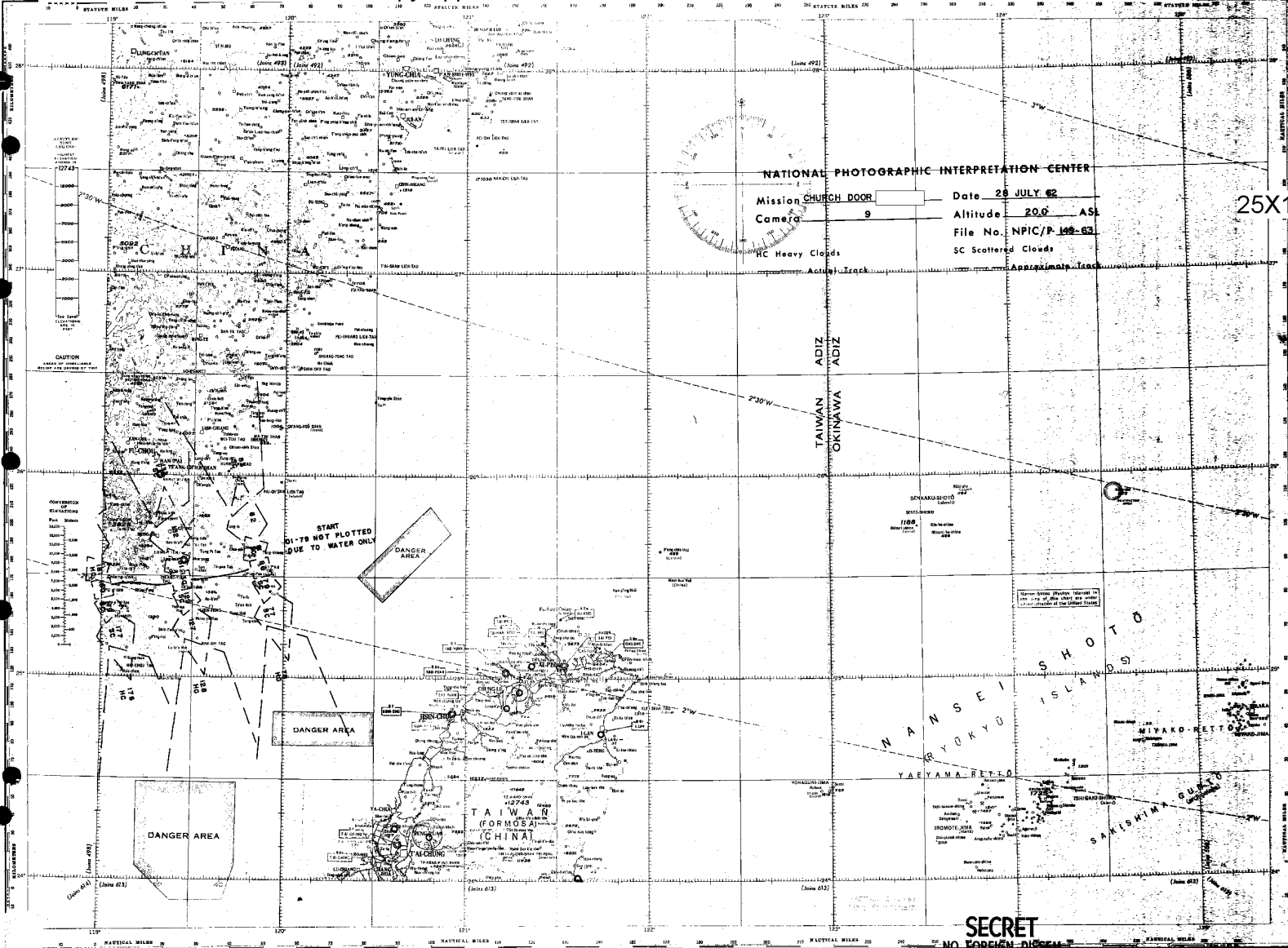
KUOI (499)

Declassified in Part - Sanitized Copy Approved for Release 2012/08/08 : CIA-RDP79T01355A000100010014-1

SECRET

Declassified in Part - Sanitized Copy Approved for Release 2012/08/08 : CIA-RDP79T01355A000100010014-1

(489)



NATIONAL PHOTOGRAPHIC INTERPRETATION CENTER

Mission CHURCH DOOR Date 28 JULY 62
 Camera 9 Altitude 20,000 ASL
 File No. NPIC/P-149-63
 RC Heavy Clouds SC Scattered Clouds
 Actual Track Approximate Track

25X1

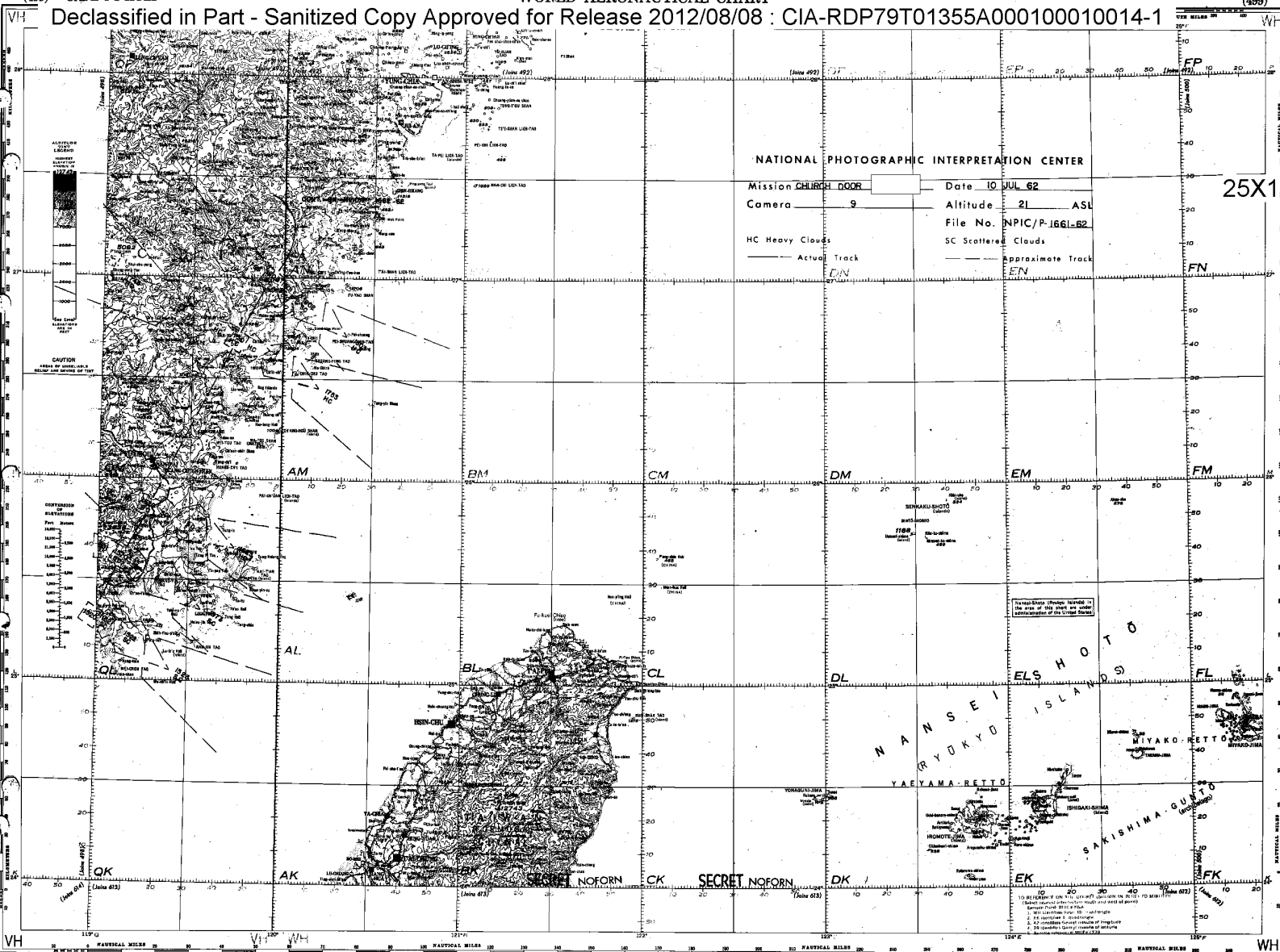
SECRET

NO FOREIGN DISSEM

CLASSIFIED (489)

Declassified in Part - Sanitized Copy Approved for Release 2012/08/08 : CIA-RDP79T01355A000100010014-1

Declassified in Part - Sanitized Copy Approved for Release 2012/08/08 : CIA-RDP79T01355A000100010014-1



NATIONAL PHOTOGRAPHIC INTERPRETATION CENTER

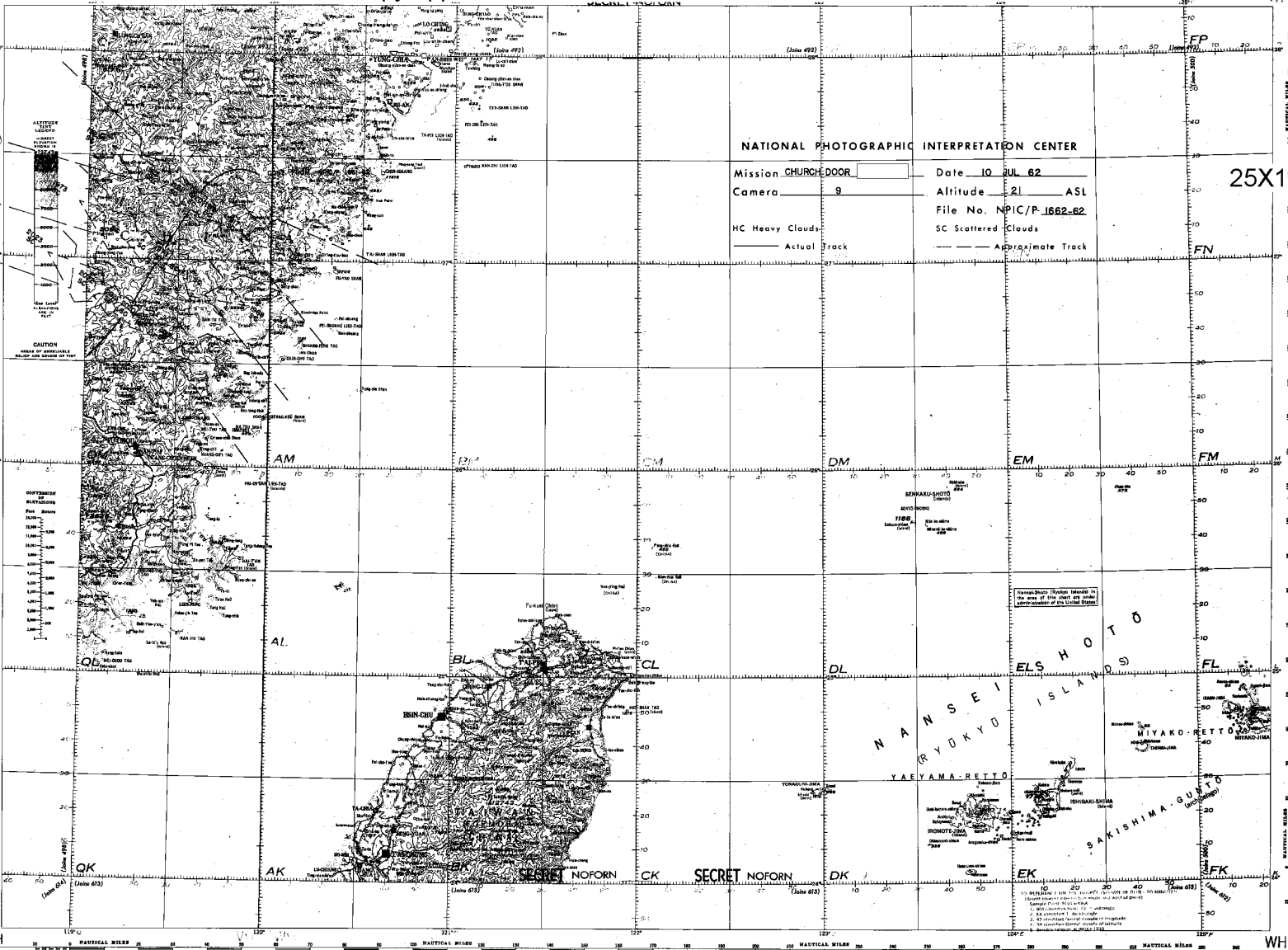
Mission CHURCH DOOR Date 10 JUL 62
 Camera 9 Altitude 21 ASL
 File No. NPIC/P-1661-82
 HC Heavy Clouds SC Scattered Clouds
 Actual Track Approximate Track
 DN EN

25X1

CAUTION

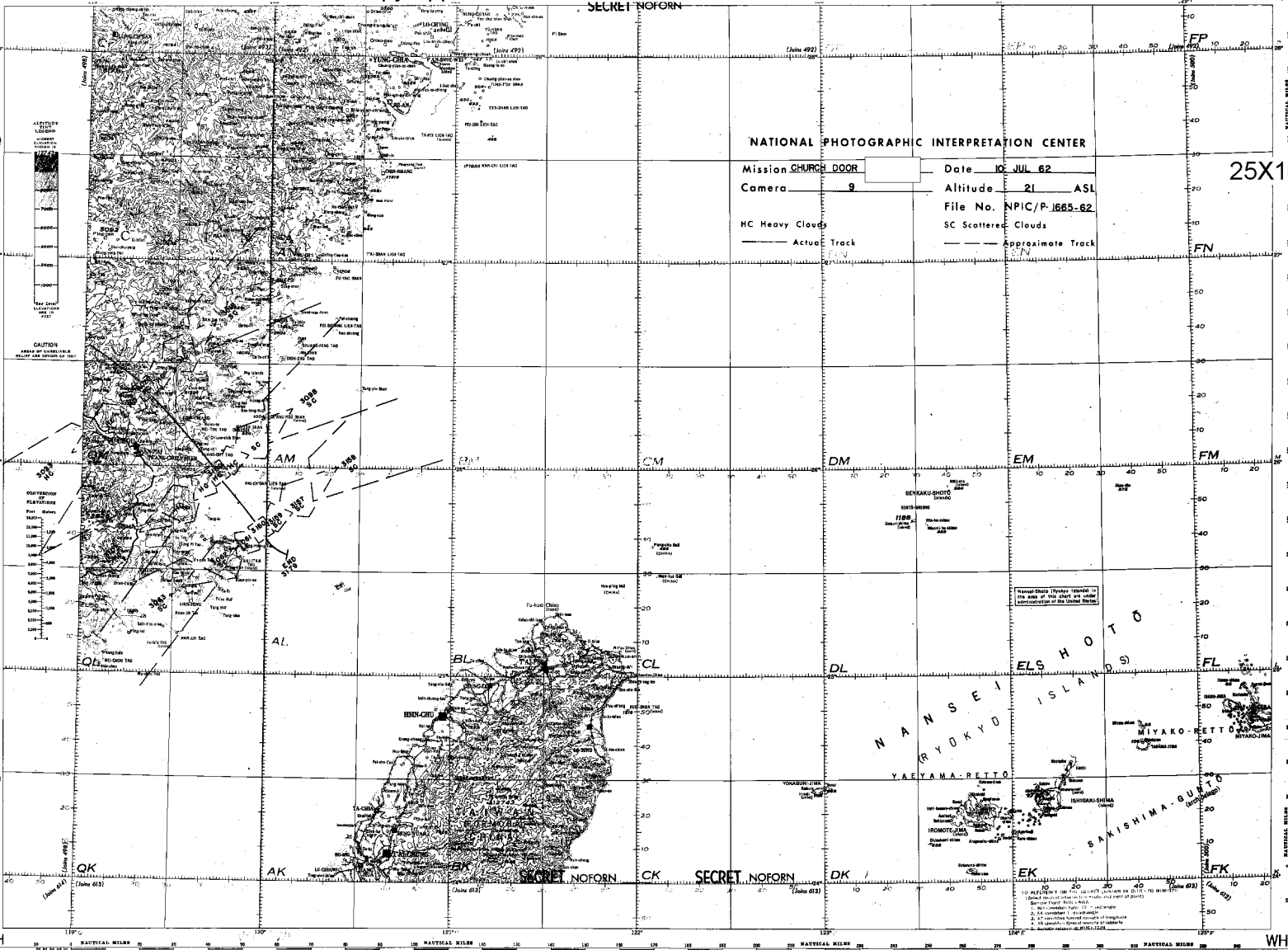
Islands shown (those marked in the white of this chart) are under administration of the United States.

Declassified in Part - Sanitized Copy Approved for Release 2012/08/08 : CIA-RDP79T01355A000100010014-1



Declassified in Part - Sanitized Copy Approved for Release 2012/08/08 : CIA-RDP79T01355A000100010014-1

SECRET NOFORN



NATIONAL PHOTOGRAPHIC INTERPRETATION CENTER

Mission CHURCH DOOR Date 10 JUL 62
 Camera 9 Altitude 21 ASL
 File No. NPIC/P 1685-62
 SC Scattered Clouds
 Actual Track Approximate Track

25X1

FN

FM

FL

FK

Declassified in Part - Sanitized Copy Approved for Release 2012/08/08 : CIA-RDP79T01355A000100010014-1

(499) CAPE FU-KUEI

WORLD AERONAUTICAL CHART

(499)

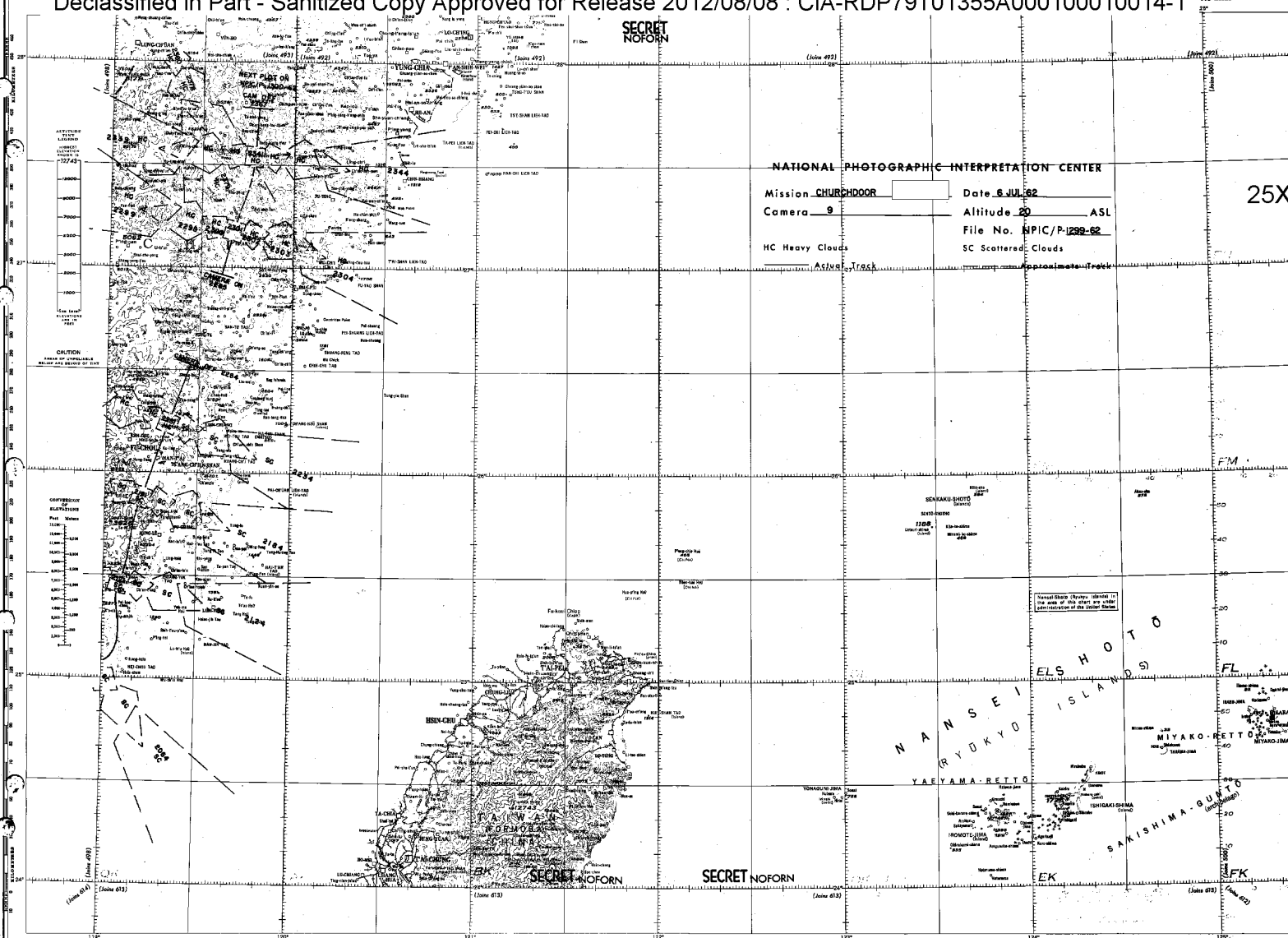
Declassified in Part - Sanitized Copy Approved for Release 2012/08/08 : CIA-RDP79T01355A000100010014-1

SECRET NOFORN

NATIONAL PHOTOGRAPHIC INTERPRETATION CENTER

Mission CHURCHDOOR Date 6 JUL 62
 Camera 9 Altitude 20 ASL
 File No. NPIC/P-1299-62
 HC Heavy Clouds SC Scattered Clouds
 ACASU TRACK Approximate Track

25X1



SECRET NOFORN

SECRET NOFORN

(499)

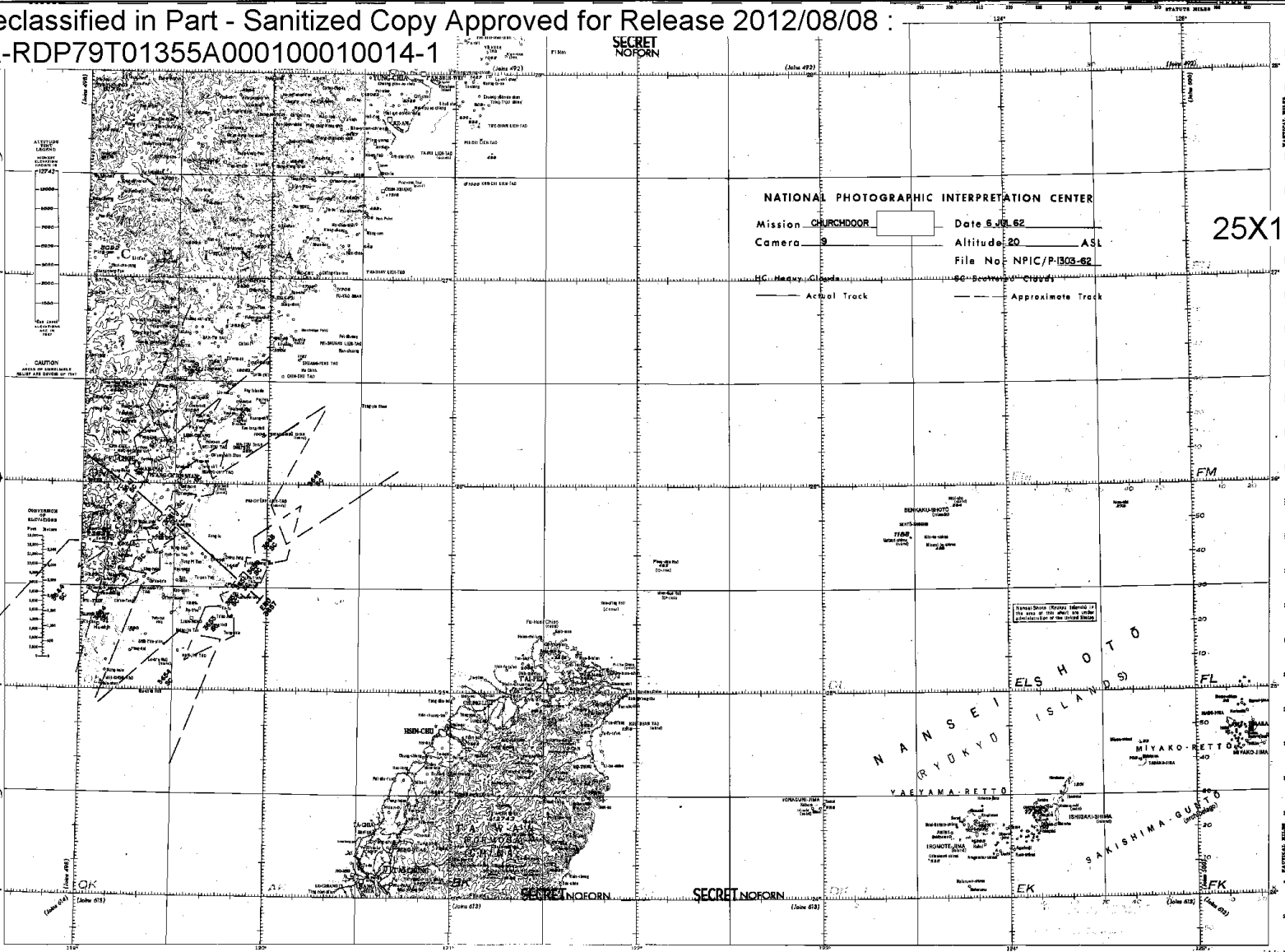
CAPE FU-KUEI (499)
CHINA-RYUKYU ISLANDS

Declassified in Part - Sanitized Copy Approved for Release 2012/08/08 : CIA-RDP79T01355A000100010014-1

Declassified in Part - Sanitized Copy Approved for Release 2012/08/08 :

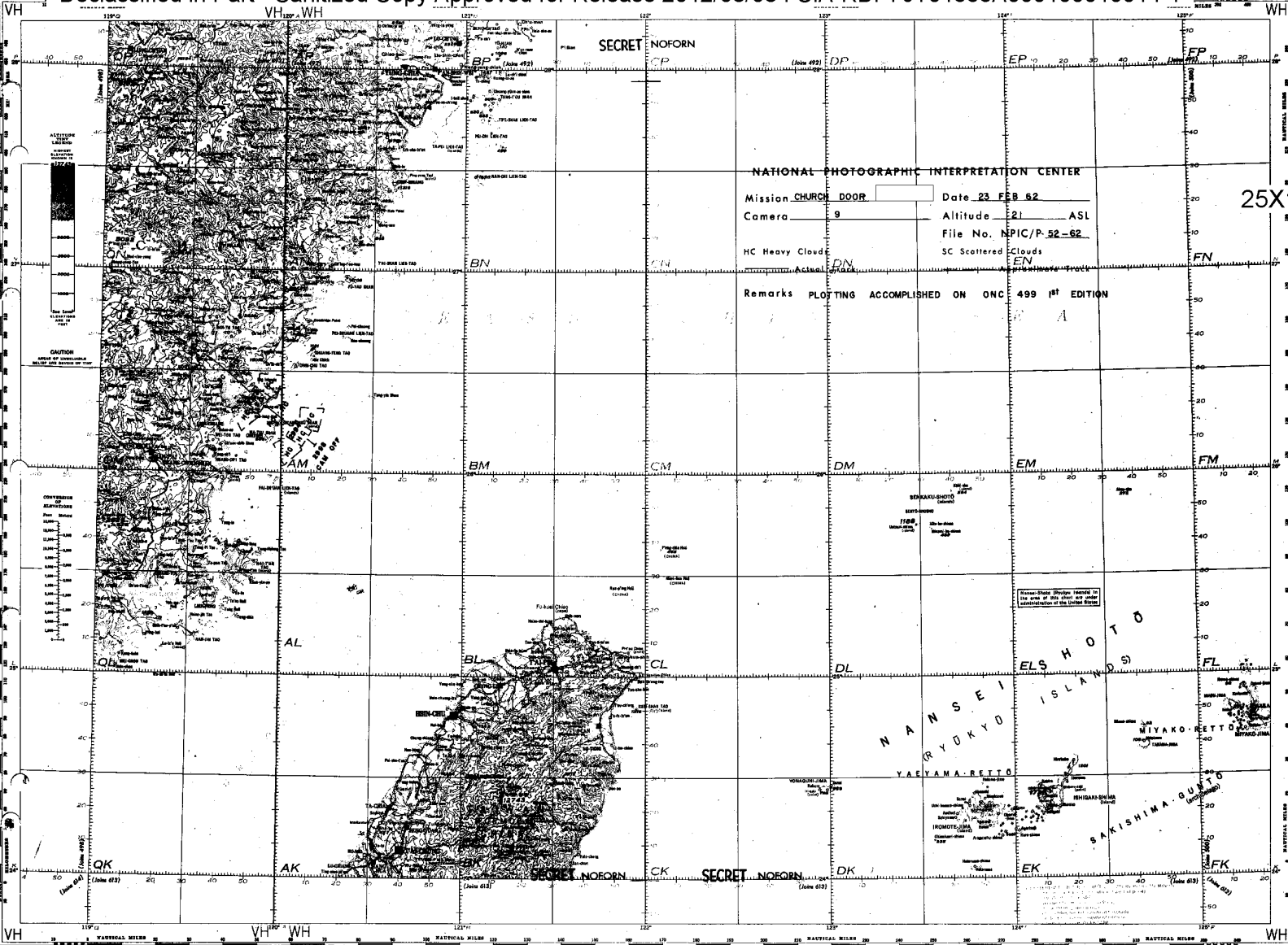
CIA-RDP79T01355A000100010014-1

SECRET NOFORN



Declassified in Part - Sanitized Copy Approved for Release 2012/08/08 :

CIA-RDP79T01355A000100010014-1



SECRET NOFORN

NATIONAL PHOTOGRAPHIC INTERPRETATION CENTER

Mission CHURCH DOOR Date 23 FEB 62
 Camera 9 Altitude 21 ASL
 File No. NPIC/P-52-62
 HC Heavy Clouds DN SC Scattered Clouds FN

25X1

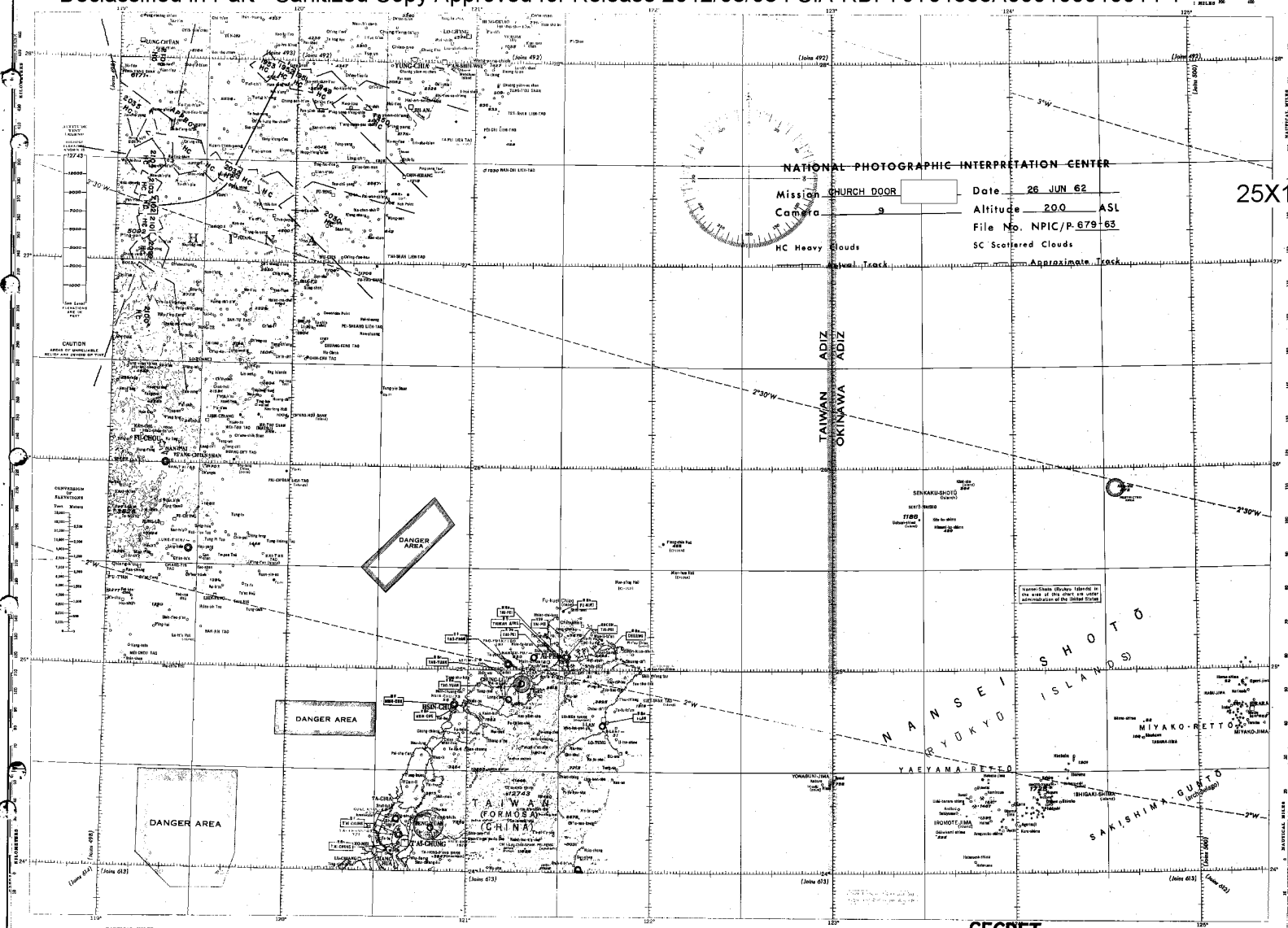
Remarks PLOTTING ACCOMPLISHED ON ONC 499 1ST EDITION

SECRET NOFORN

SECRET NOFORN

SECRET

Declassified in Part - Sanitized Copy Approved for Release 2012/08/08 : CIA-RDP79T01355A000100010014-1



NATIONAL PHOTOGRAPHIC INTERPRETATION CENTER

Mission CHURCH DOOR Date 26 JUN 62
 Camera 9 Altitude 200 ASL
 File No. NPIC/P. 679-63
 HC Heavy Clouds SC Scattered Clouds

25X1

DANGER AREA

DANGER AREA

DANGER AREA

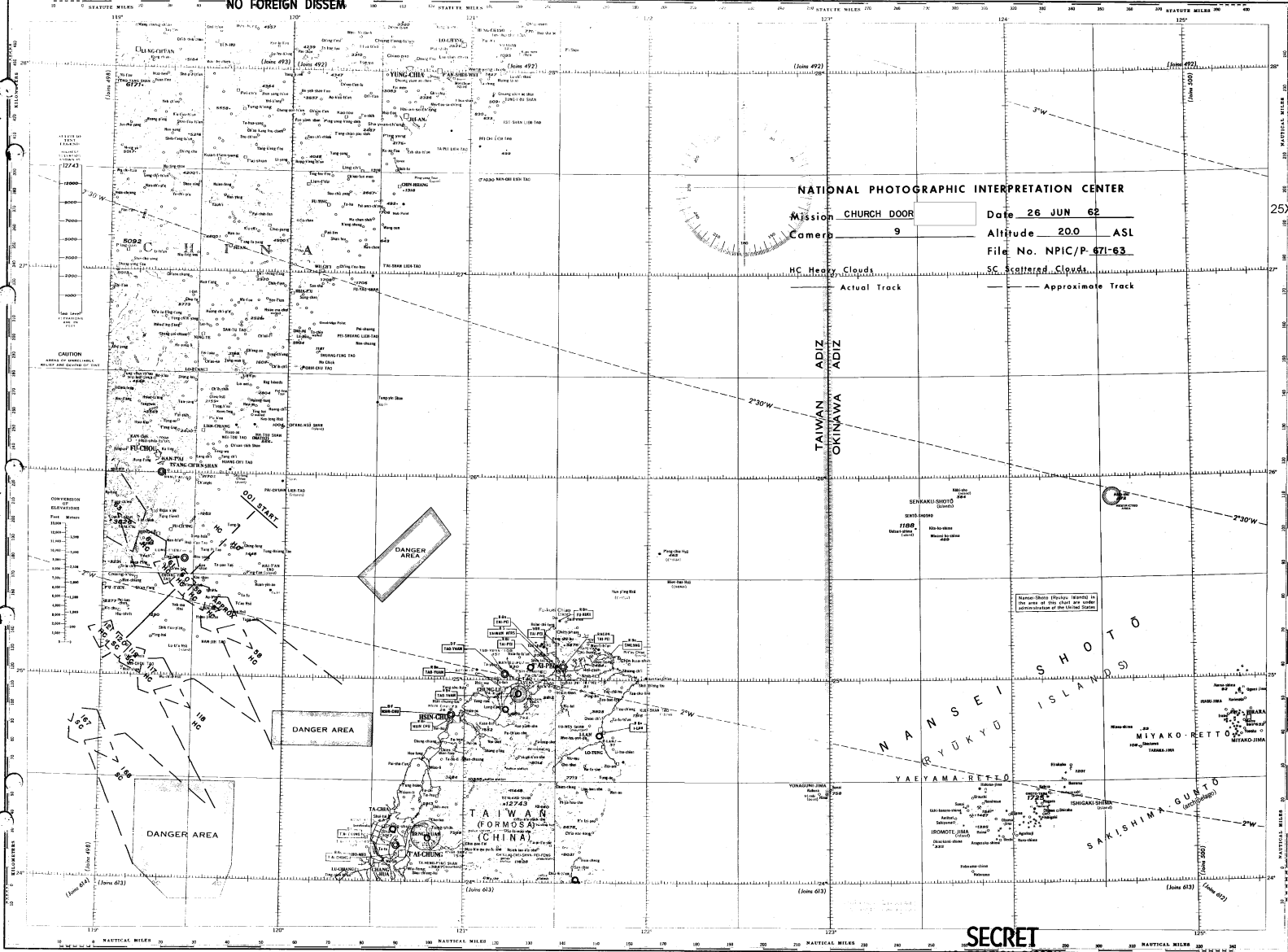
SECRET

Declassified in Part - Sanitized Copy Approved for Release 2012/08/08 : CIA-RDP79T01355A000100010014-1

SECRET

Declassified in Part - Sanitized Copy Approved for Release 2012/08/08 : CIA-RDP79T01355A000100010014-1

WORLD AERONAUTICAL CHART



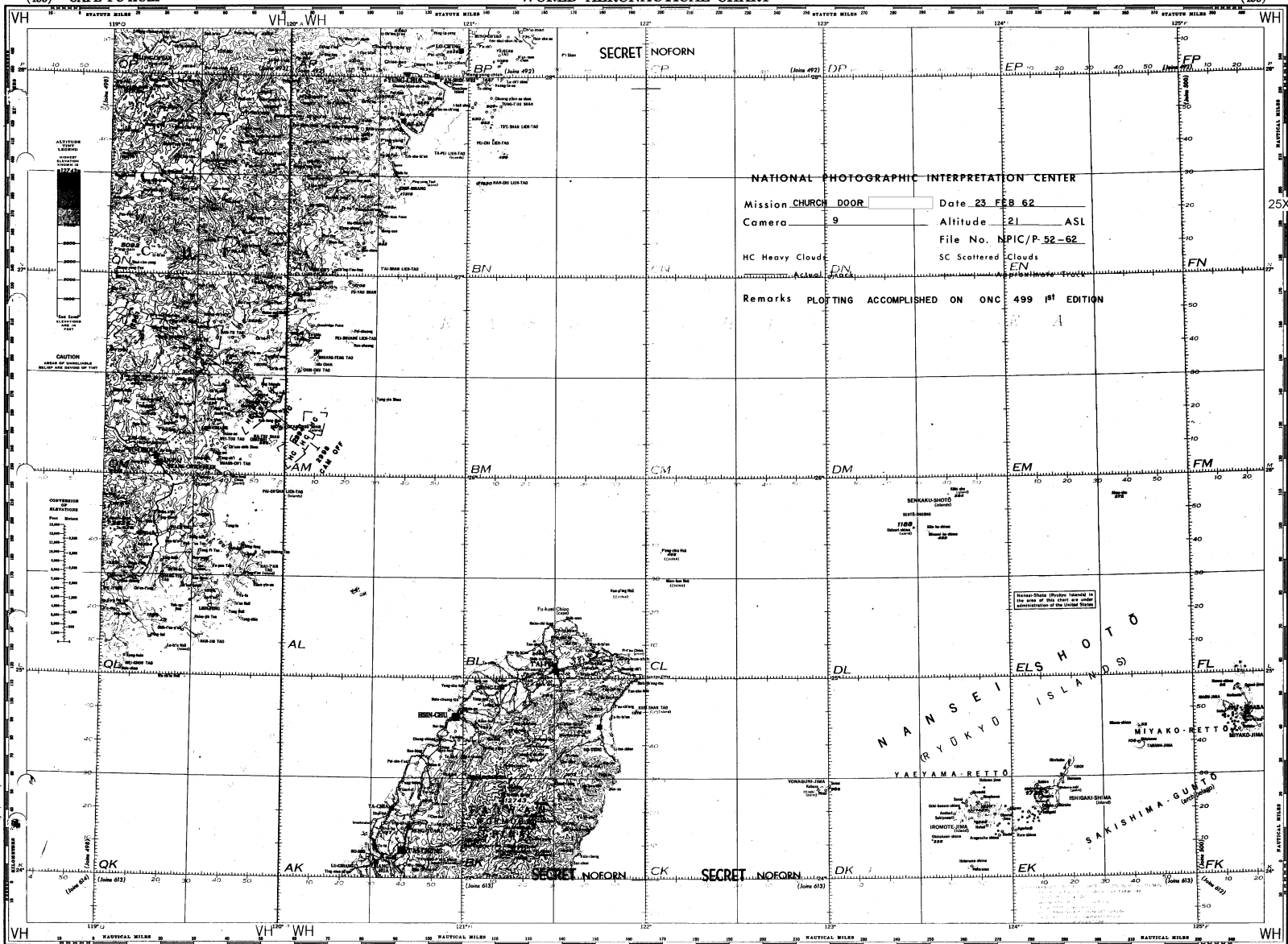
NATIONAL PHOTOGRAPHIC INTERPRETATION CENTER

| | | | |
|---------|-------------|----------|---------------|
| Mission | CHURCH DOOR | Date | 26 JUN 62 |
| Camera | 9 | Altitude | 200 ASL |
| | | File No. | NPIC/P-671-63 |

| | | | |
|--------------|--------------|-------------------|------------------|
| HC | Heavy Clouds | SC | Scattered Clouds |
| Actual Track | | Approximate Track | |

SECRET

NO FOREIGN DISSEM



SECRET NOFORN

NATIONAL PHOTOGRAPHIC INTERPRETATION CENTER

Mission CHURCH DOOR Date 23 FEB 62
 Camera 9 Altitude 21 ASL
 File No. NPIC/P-52-62
 HC Heavy Cloud FN SC Scattered Clouds FN
 Remarks PLOTTING ACCOMPLISHED ON ONC 499 1ST EDITION

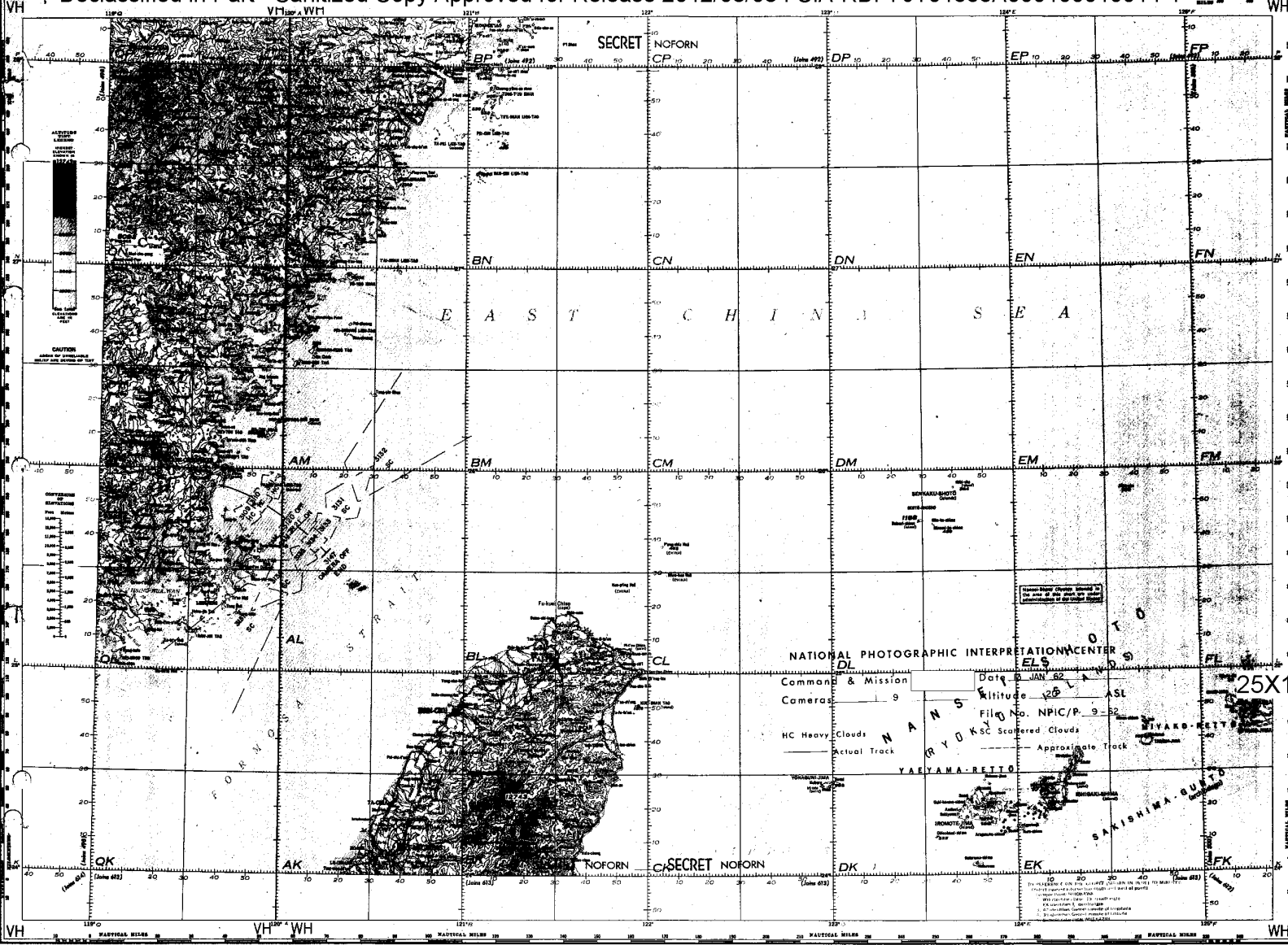
SECRET NOFORN

SECRET NOFORN

(499)

Declassified in Part - Sanitized Copy Approved for Release 2012/08/08 : CIA-RDP79T01355A000100010014-1

(499)



(499)

Declassified in Part - Sanitized Copy Approved for Release 2012/08/08 : CIA-RDP79T01355A000100010014-1

CAPE FU-KUEI (499)