

Declassified in Part - Sanitized Copy Approved for Release 2012/08/08 : CIA-RDP79T01355A000100010012-3

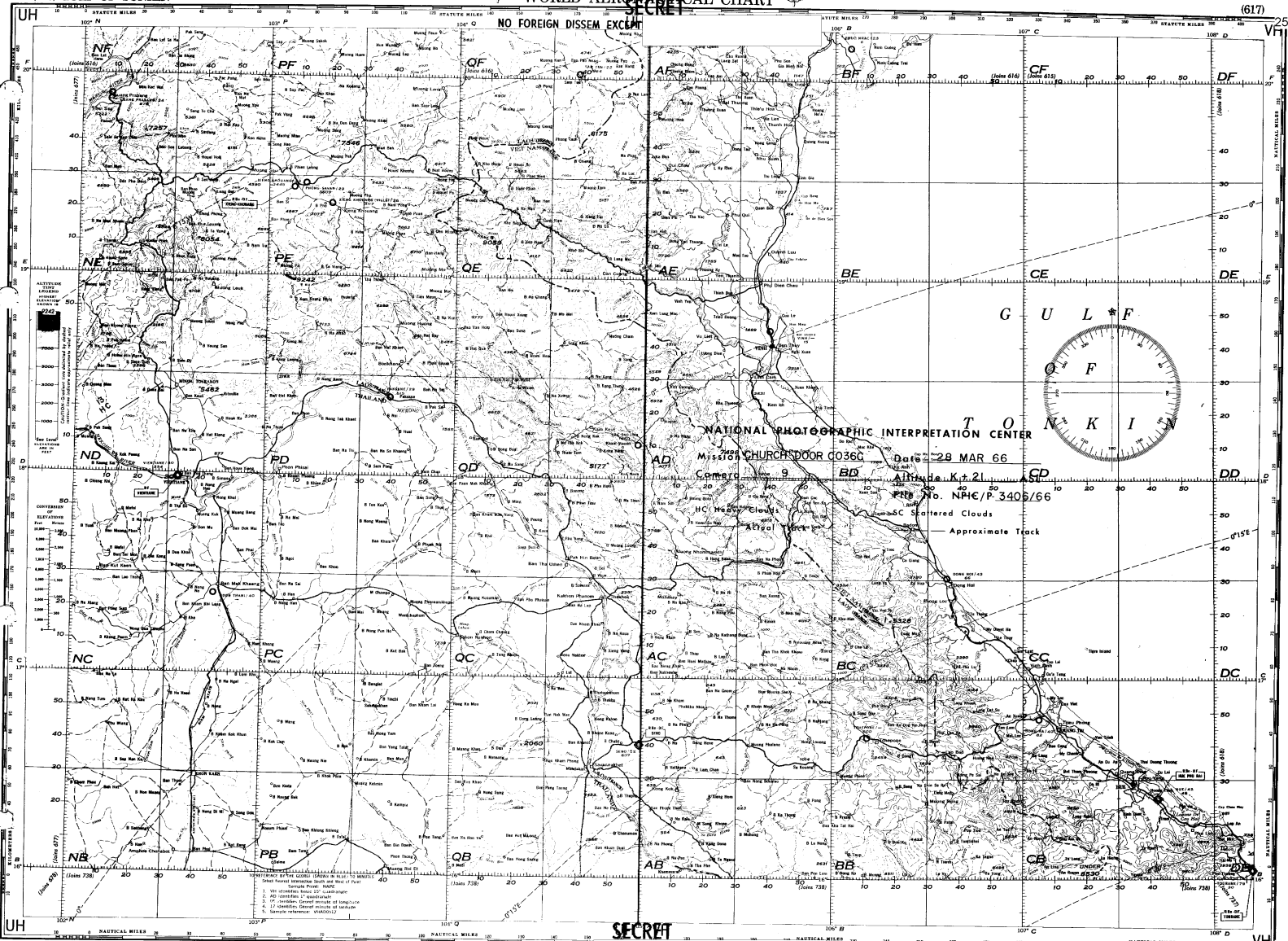
MISSION COVERAGE & PLOTS

CHINA

WAC-617-738

Declassified in Part - Sanitized Copy Approved for Release 2012/08/08 : CIA-RDP79T01355A000100010012-3

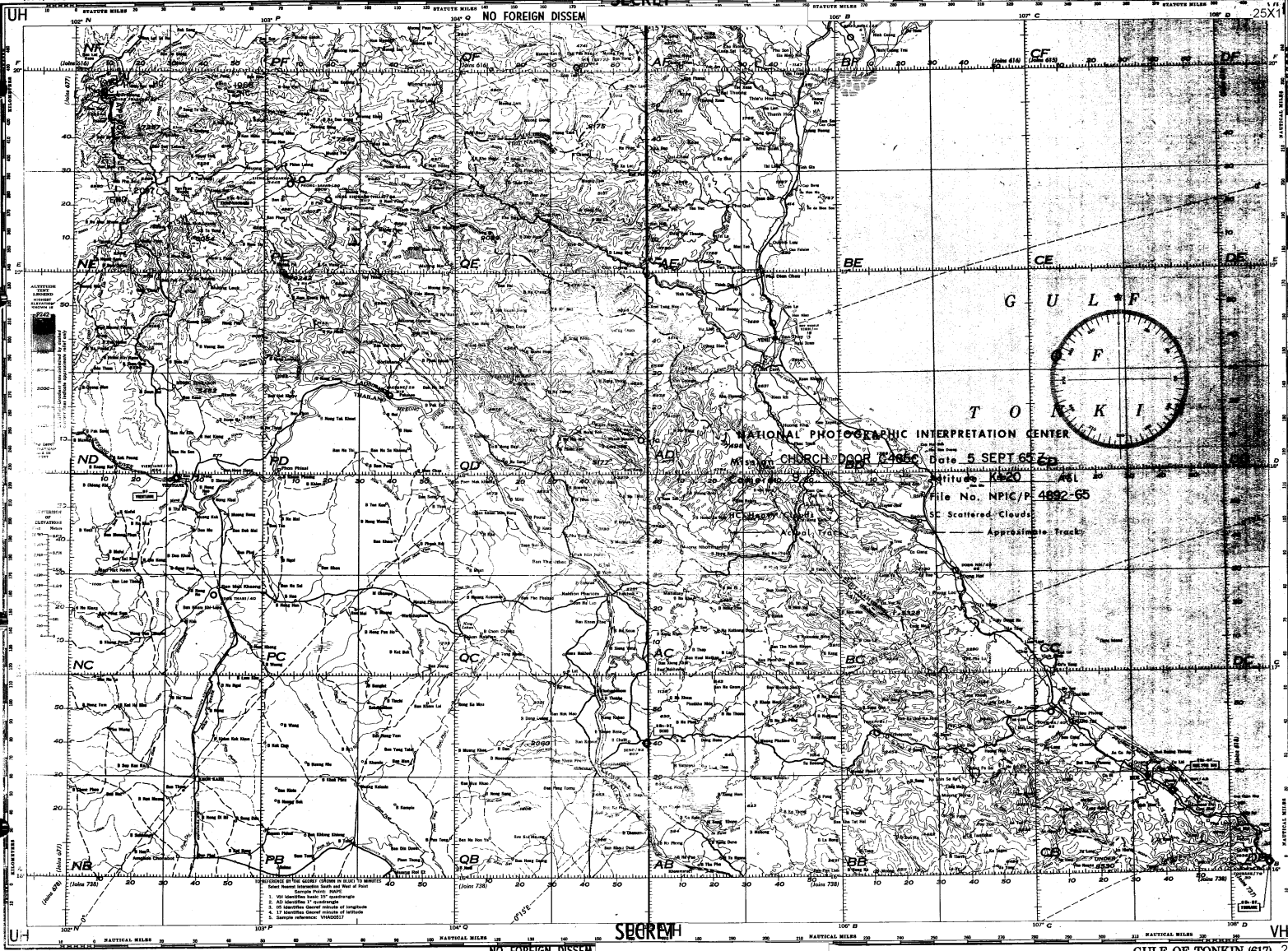
WORLD AERONAUTICAL CHART

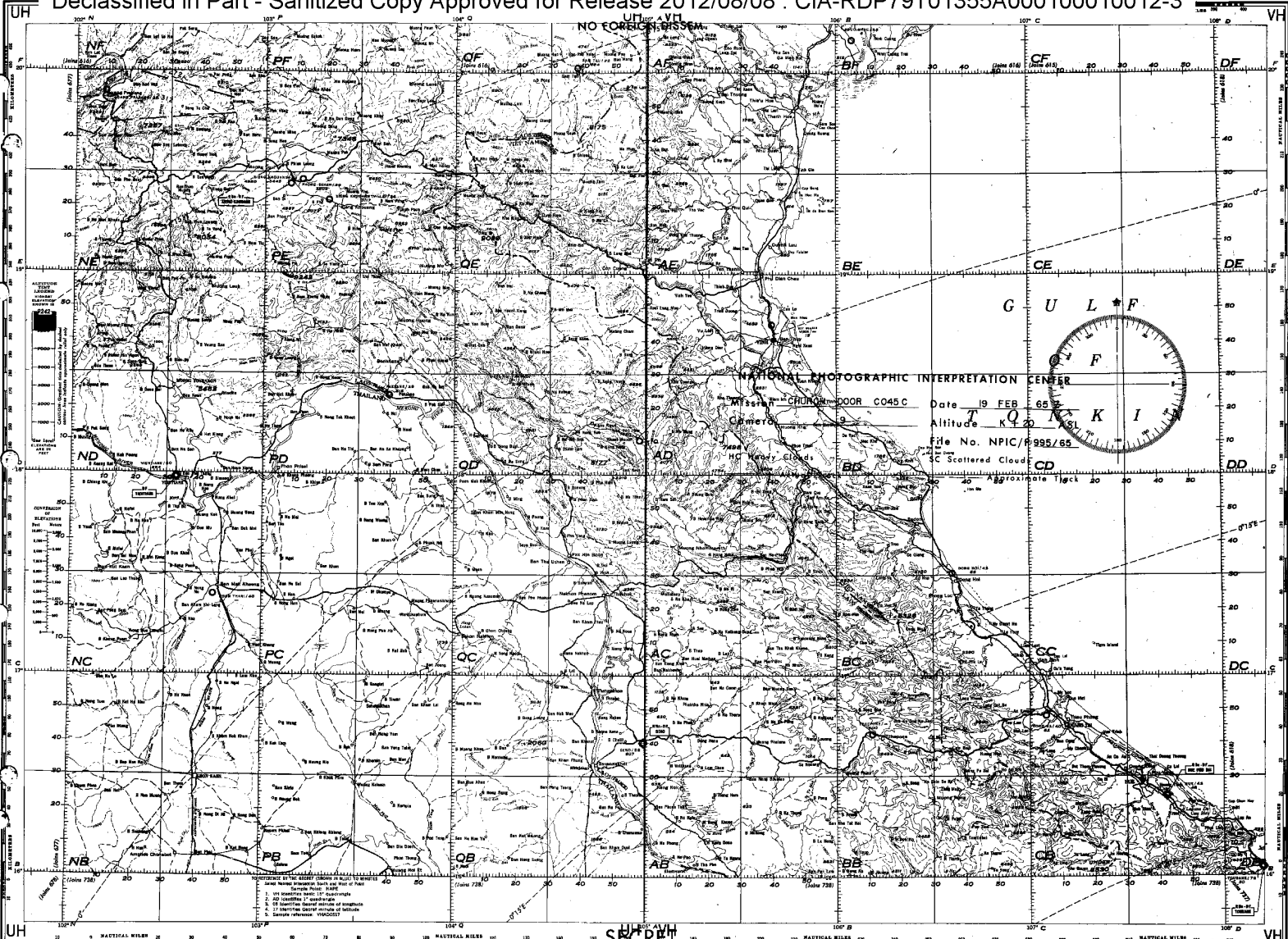


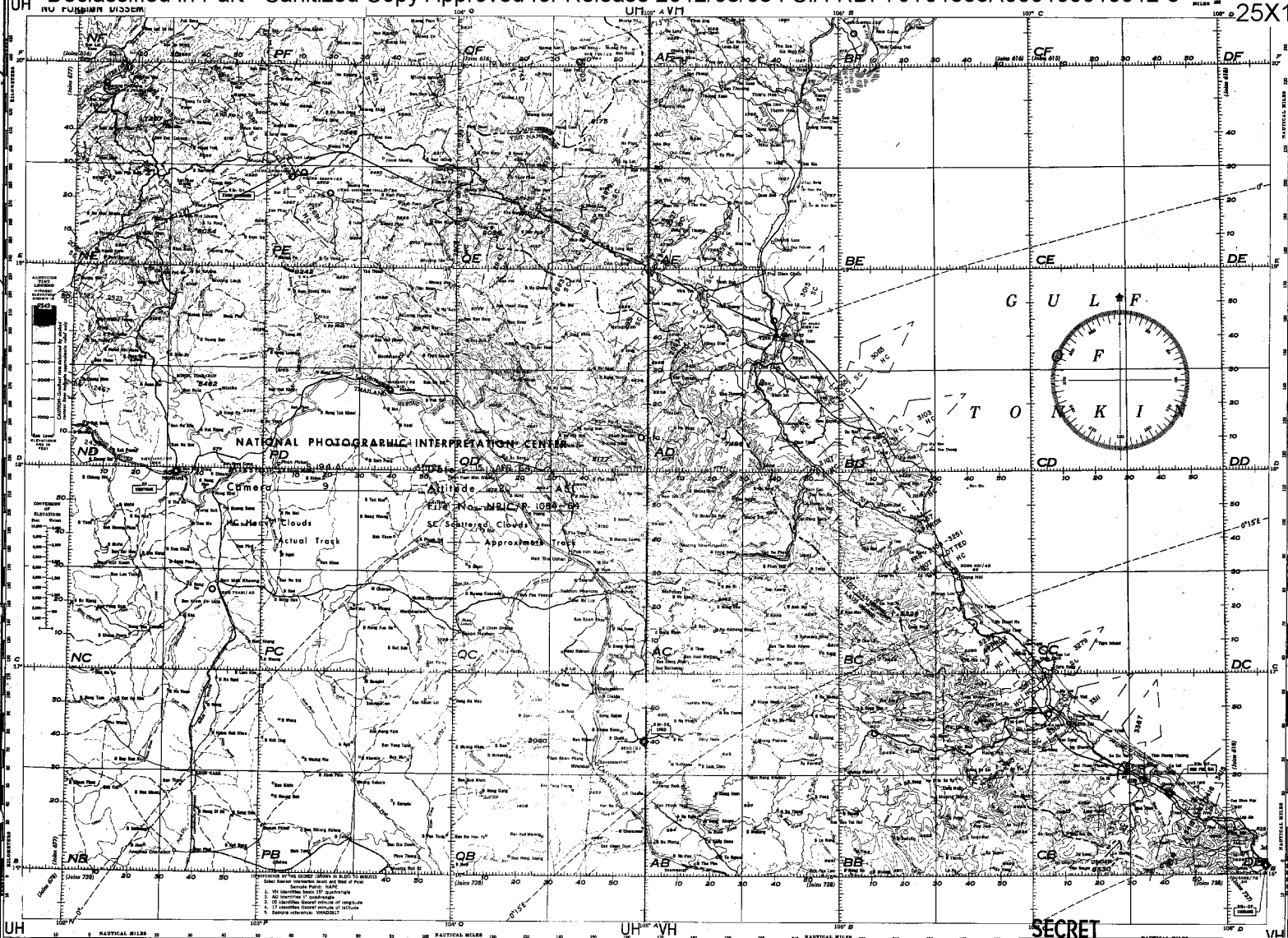
NO FOREIGN DISSEM EXCEPT BY AUTHORITY OF NSA

SECRET

NO FOREIGN DISSEM

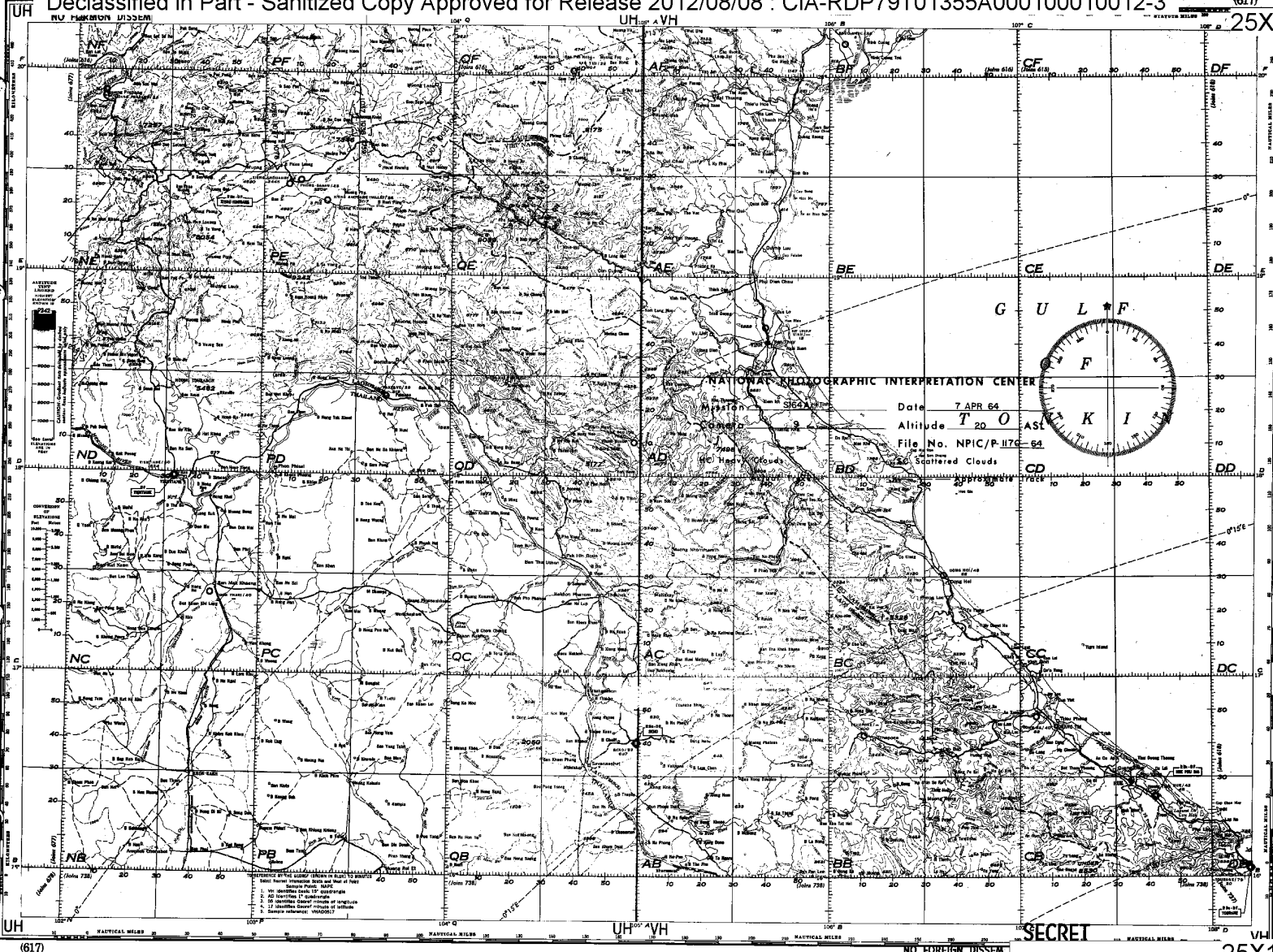






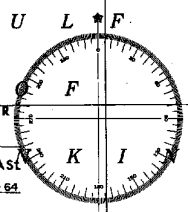
25X1

25X1

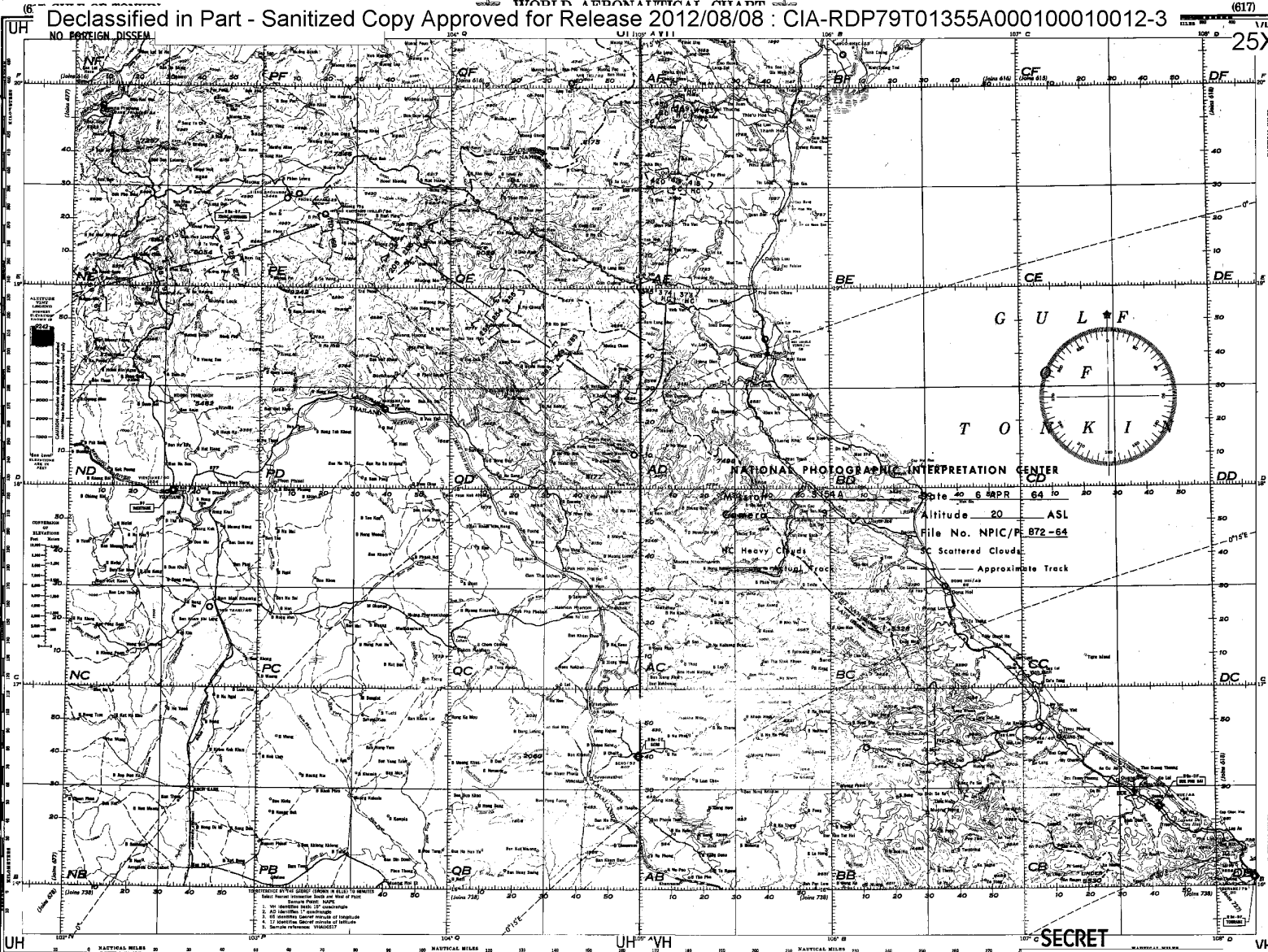


NATIONAL GEOGRAPHIC INTERPRETATION CENTER

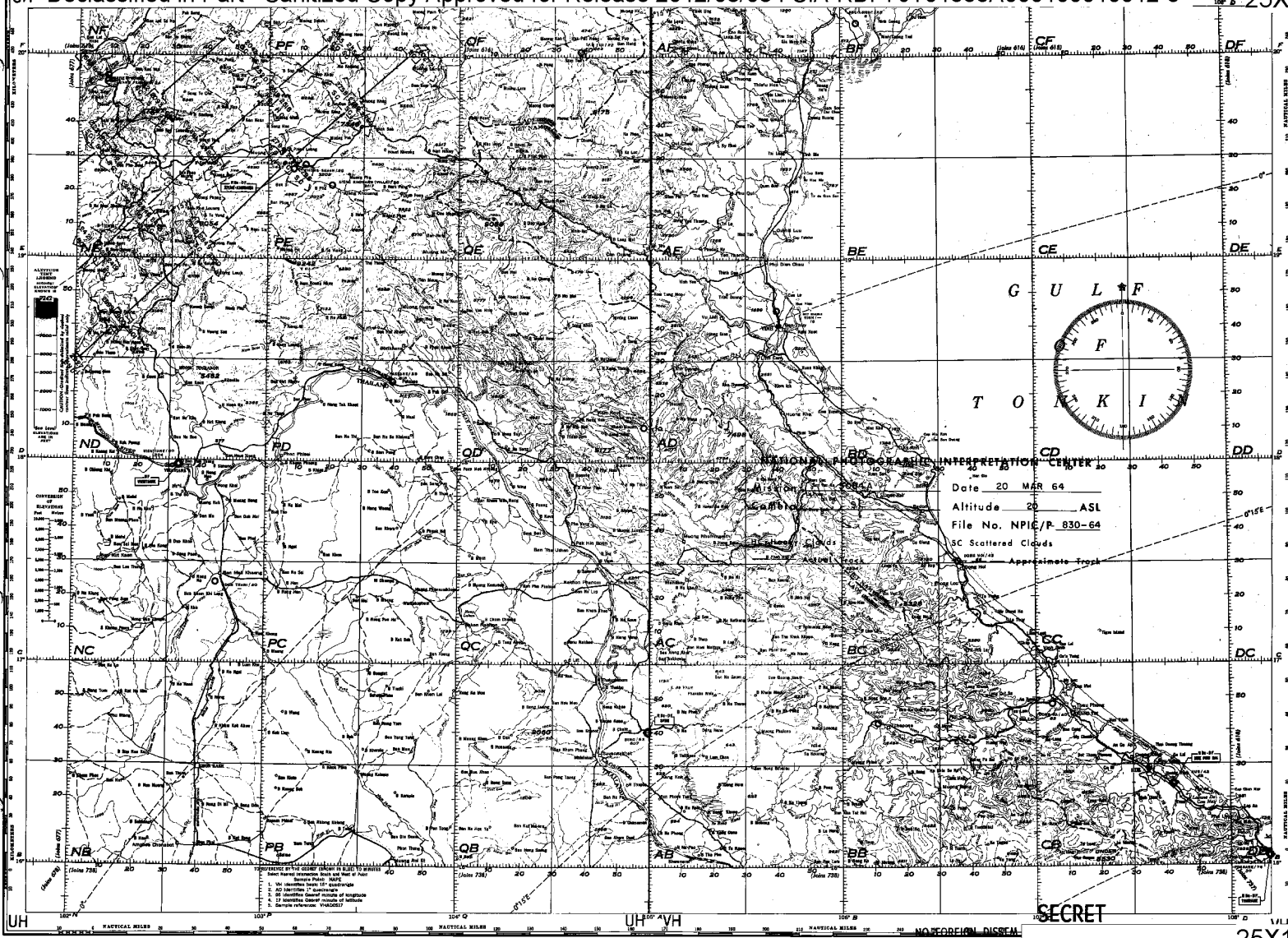
Date 7 APR 64
Altitude T 20 O AST
File No. NPIC/P-117C-64
No Scattered Clouds



SECRET



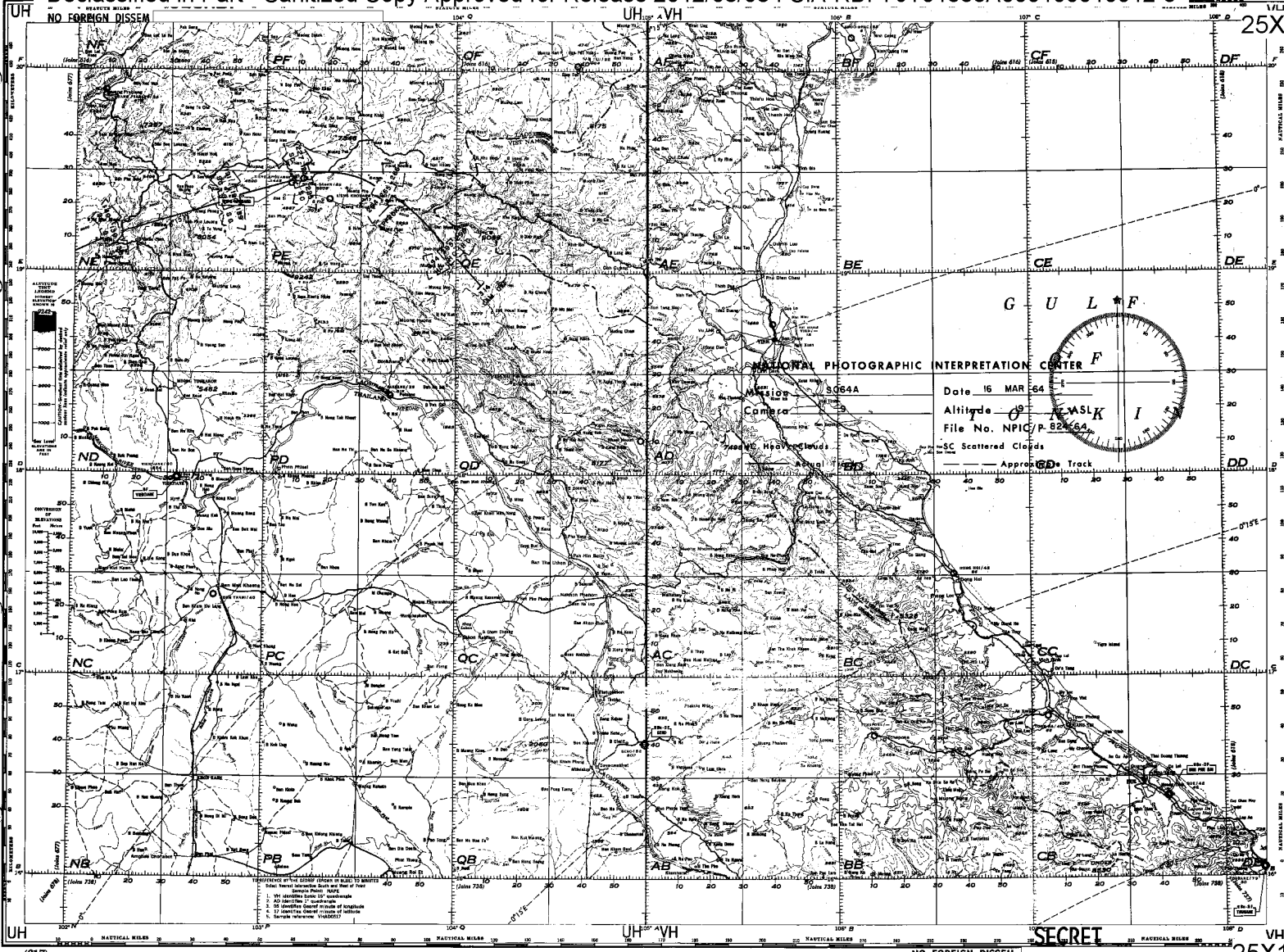
Declassified in Part - Sanitized Copy Approved for Release 2012/08/08 : CIA-RDP79T01355A000100010012-3 25X1

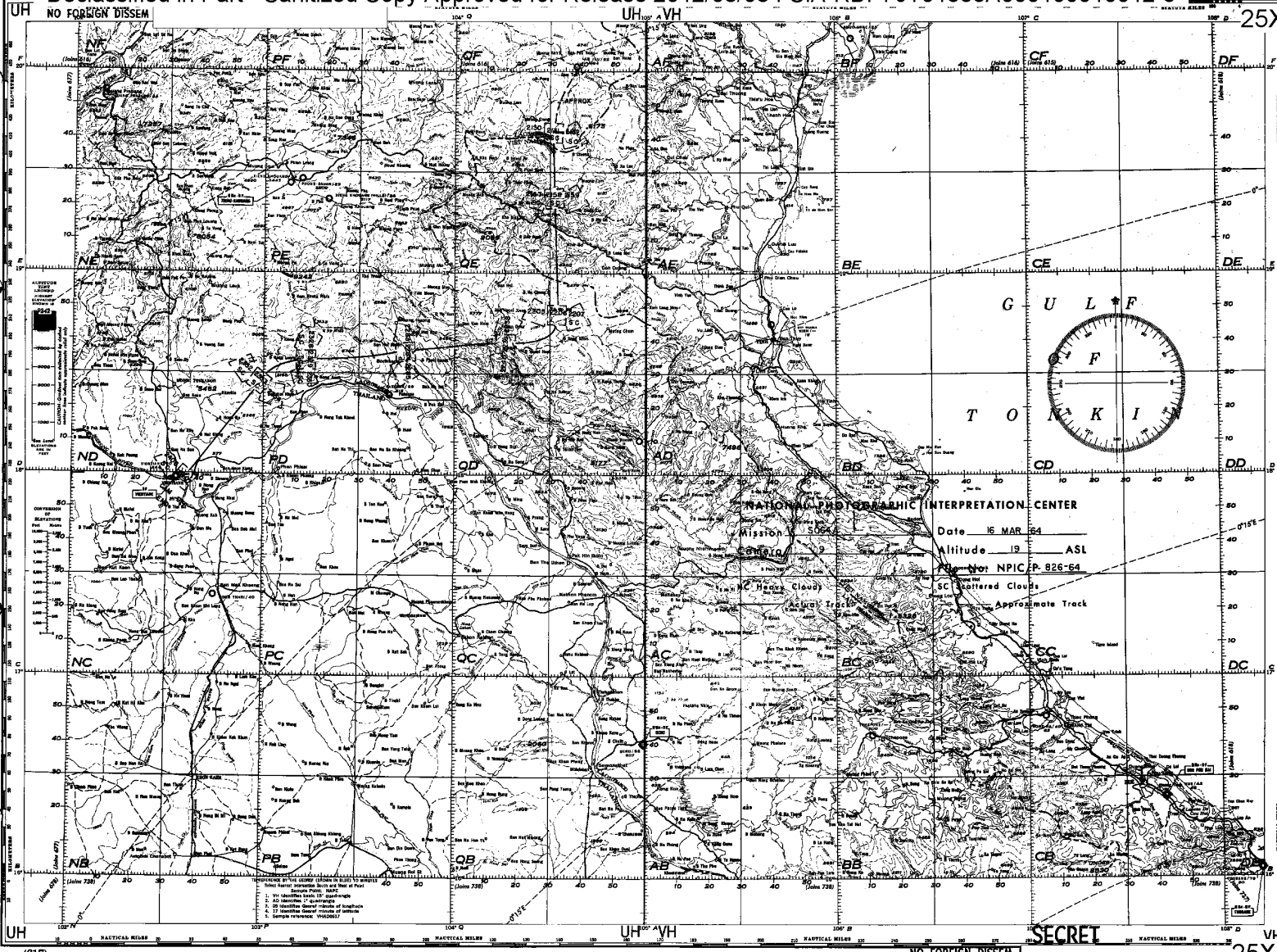


Date 20 MAR 64
 Altitude 20 ASL
 File No. NPIC/P-830-64
 SC Scattered Clouds
 Approximate Tropo

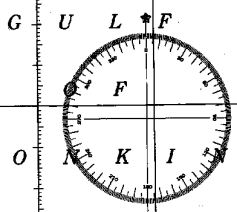
SECRET

GULF OF TONKIN 25X1





25X1



NATIONAL PHOTOGRAMMATIC INTERPRETATION CENTER
 Mission 3524

Date 16 MAR 64
 Altitude 19 ASL
 No. NPIC P. 926-64

- 1. 1:50,000 Scale (1:50,000)
- 2. 1:250,000 Scale (1:250,000)
- 3. 1:500,000 Scale (1:500,000)
- 4. 1:1,000,000 Scale (1:1,000,000)
- 5. Sample Reference: 10000000

SECRET

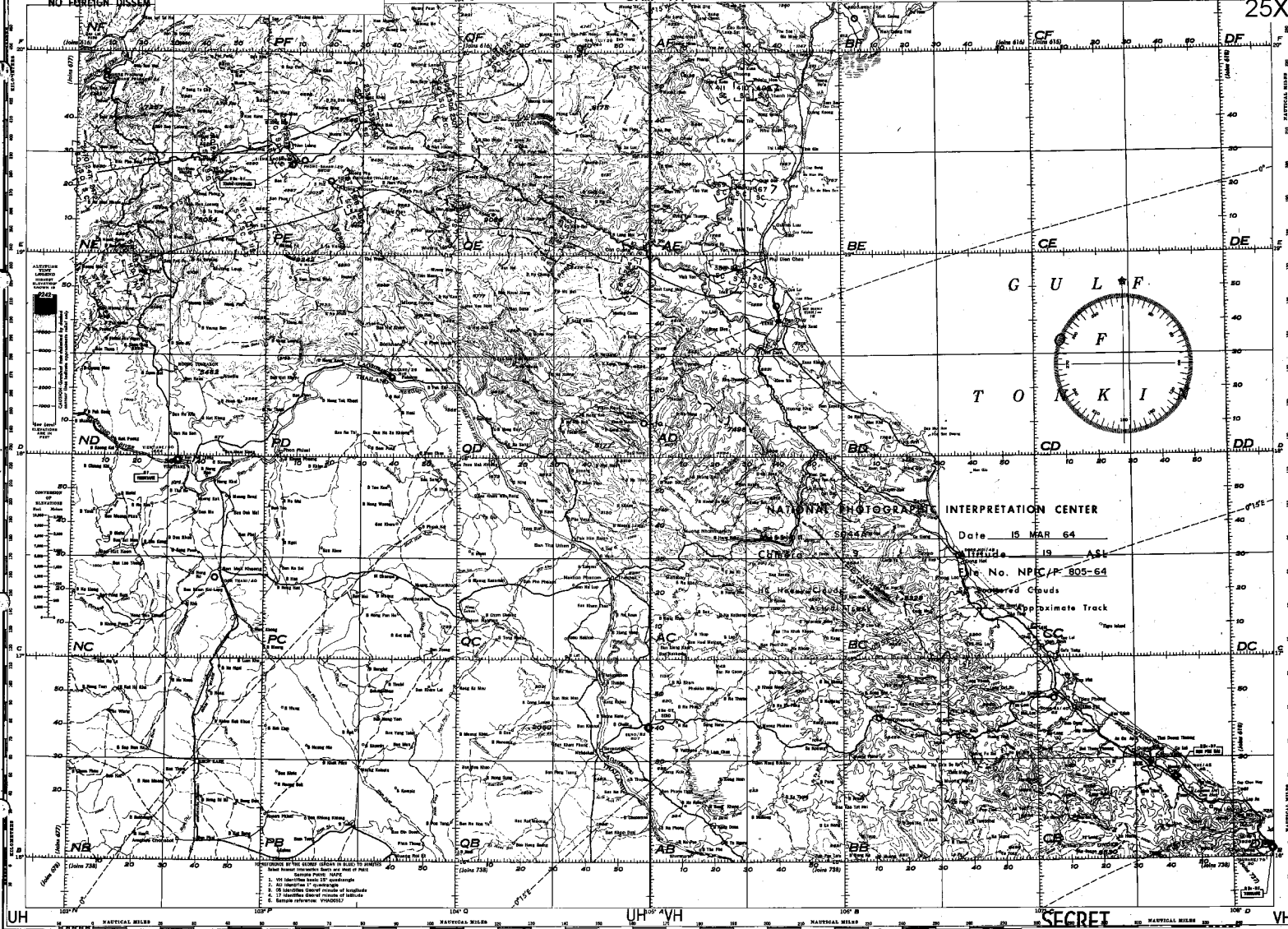
25X1

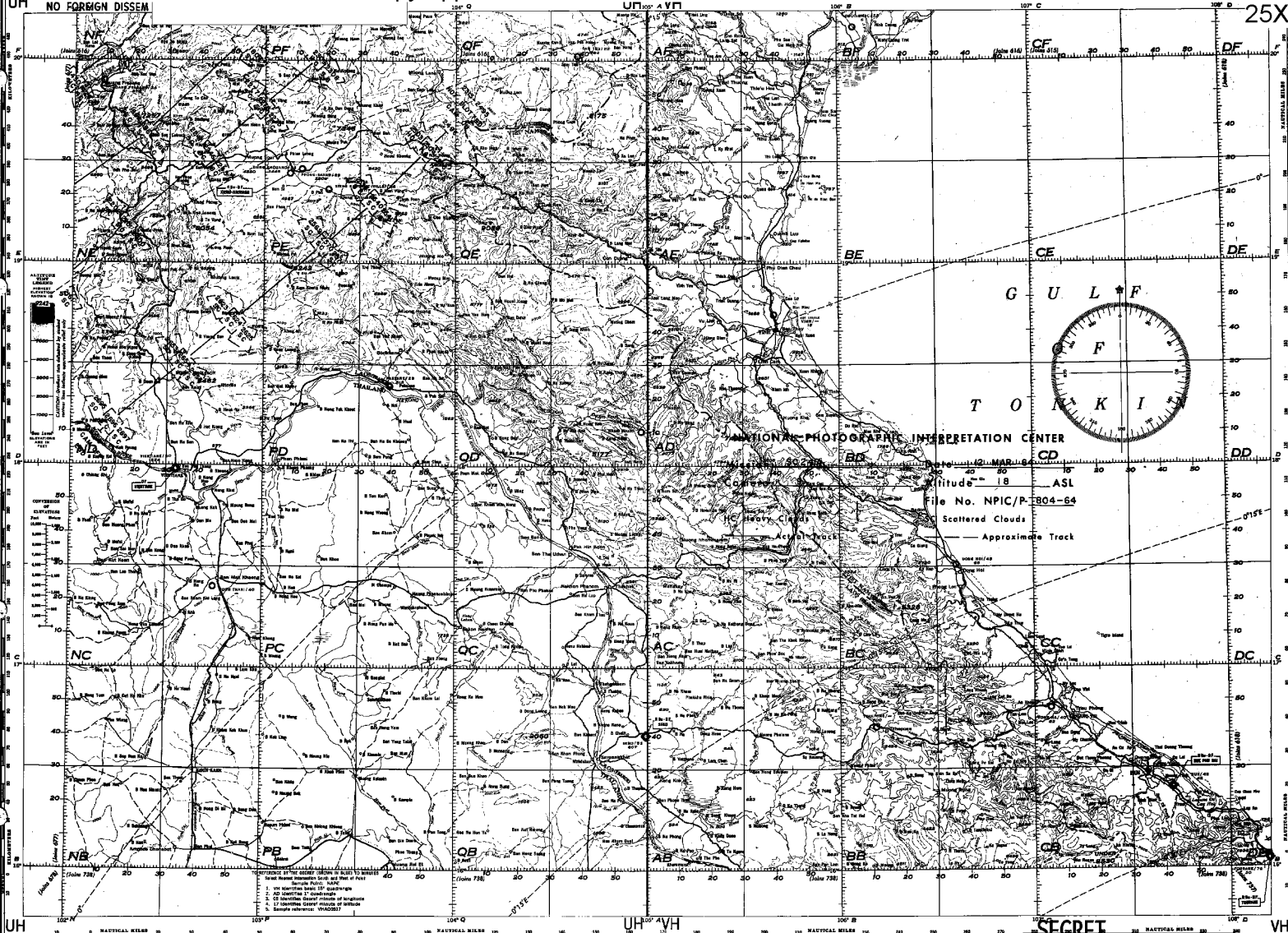
Declassified in Part - Sanitized Copy Approved for Release 2012/08/08 : CIA-RDP79T01355A000100010012-3

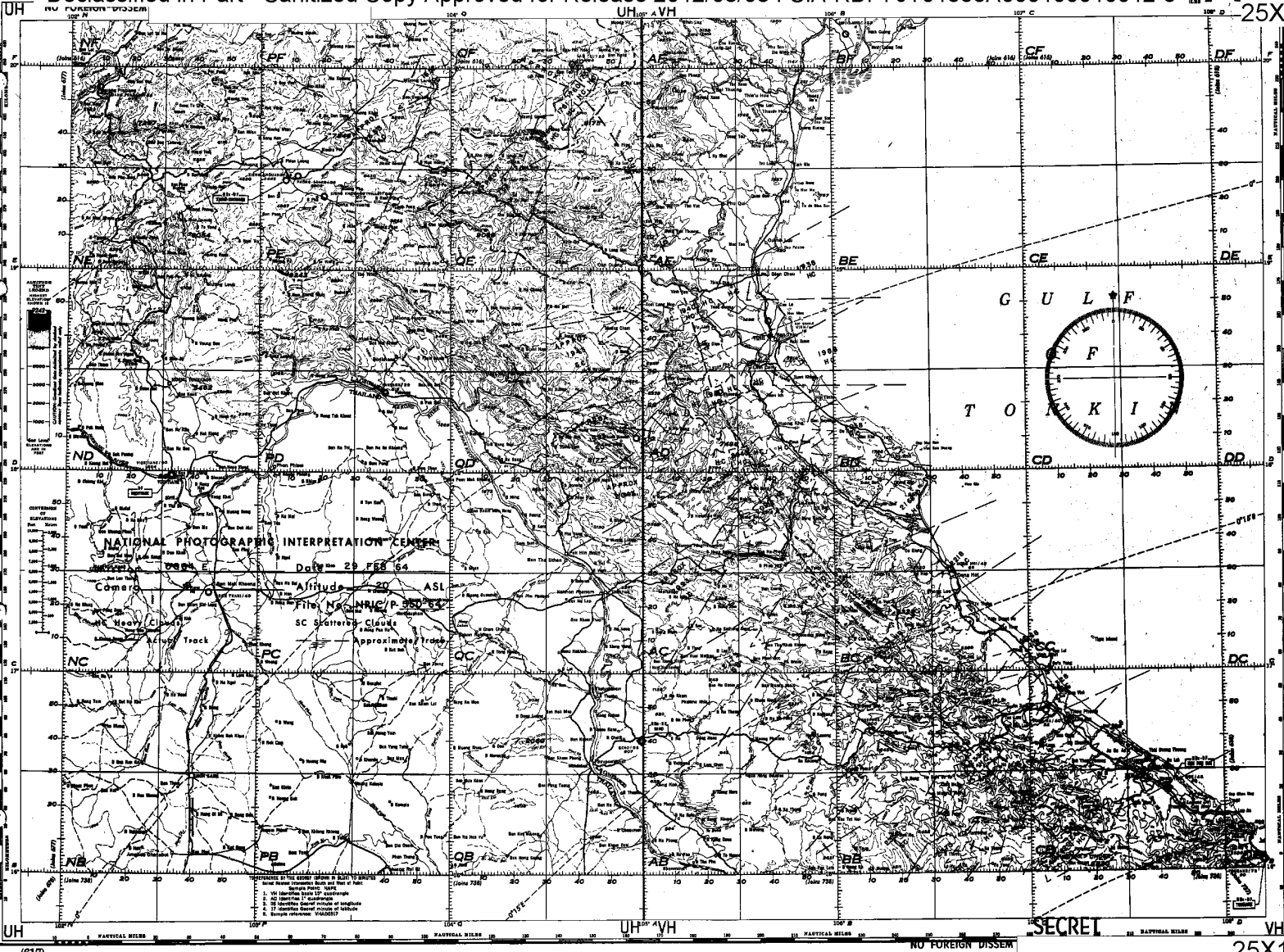
NO FOREIGN DISSEM

VH

25X1







25X1

25X1

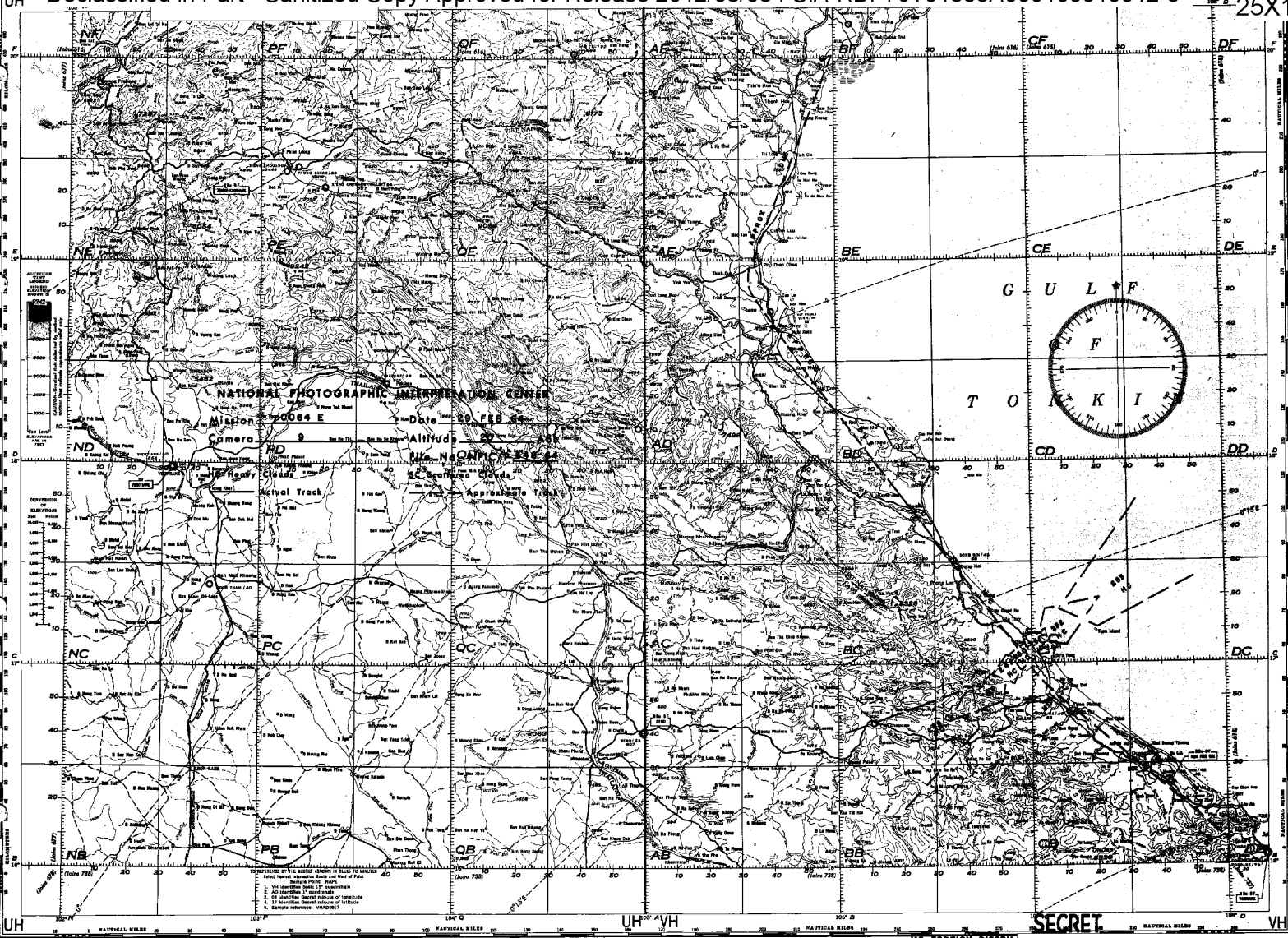
(617) SECRET

WORLD AERONAUTICAL CHART

(617)

Declassified in Part - Sanitized Copy Approved for Release 2012/08/08 : CIA-RDP79T01355A000100010012-3

25X1



UH

UH/VH

VH

NO FOREIGN DISSEM

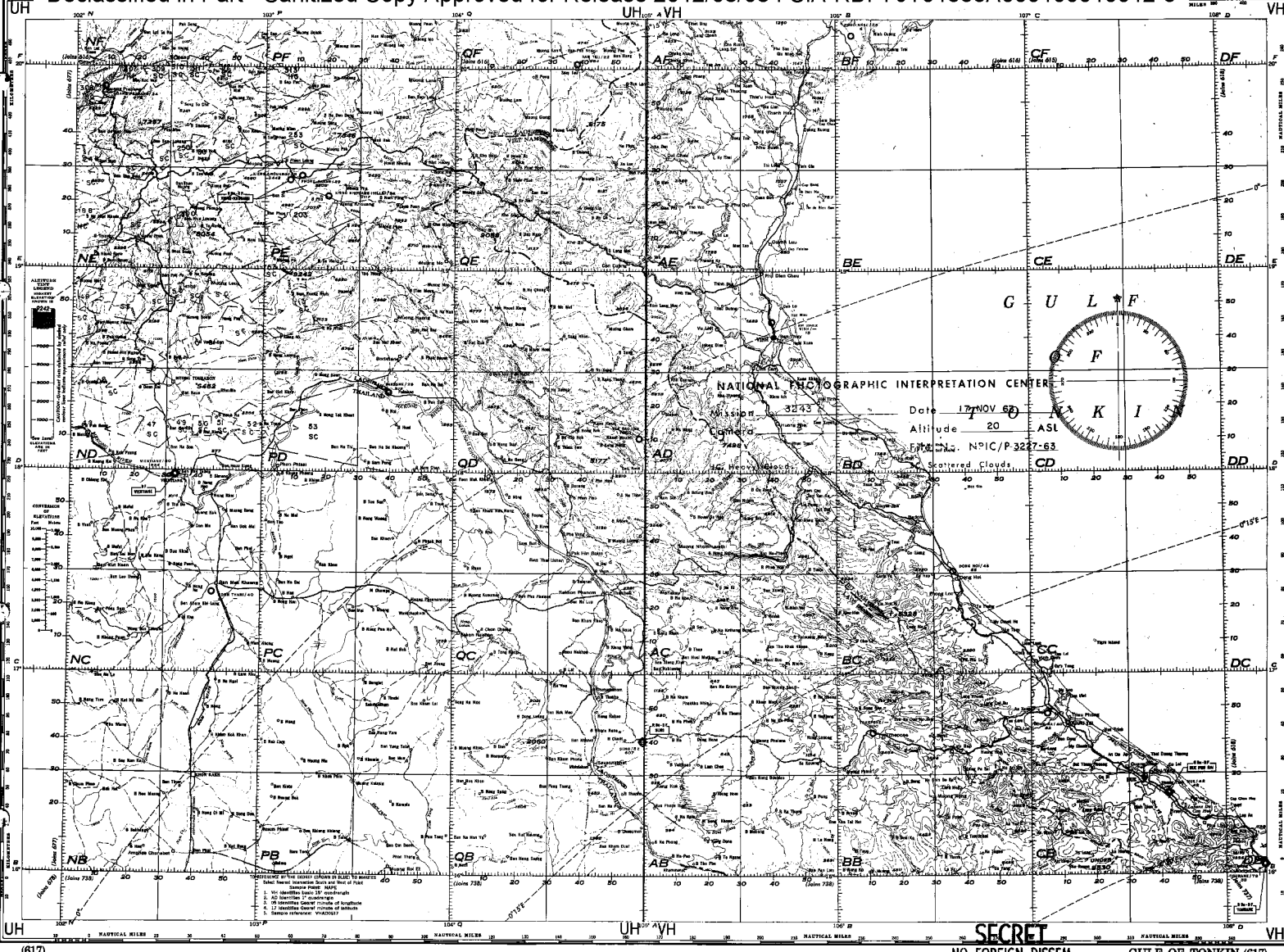
SECRET

25X1

SECRET

Declassified in Part - Sanitized Copy Approved for Release 2012/08/08 : CIA-RDP79T01355A000100010012-3

(617)



(617)

SECRET
NO FOREIGN DISSEM

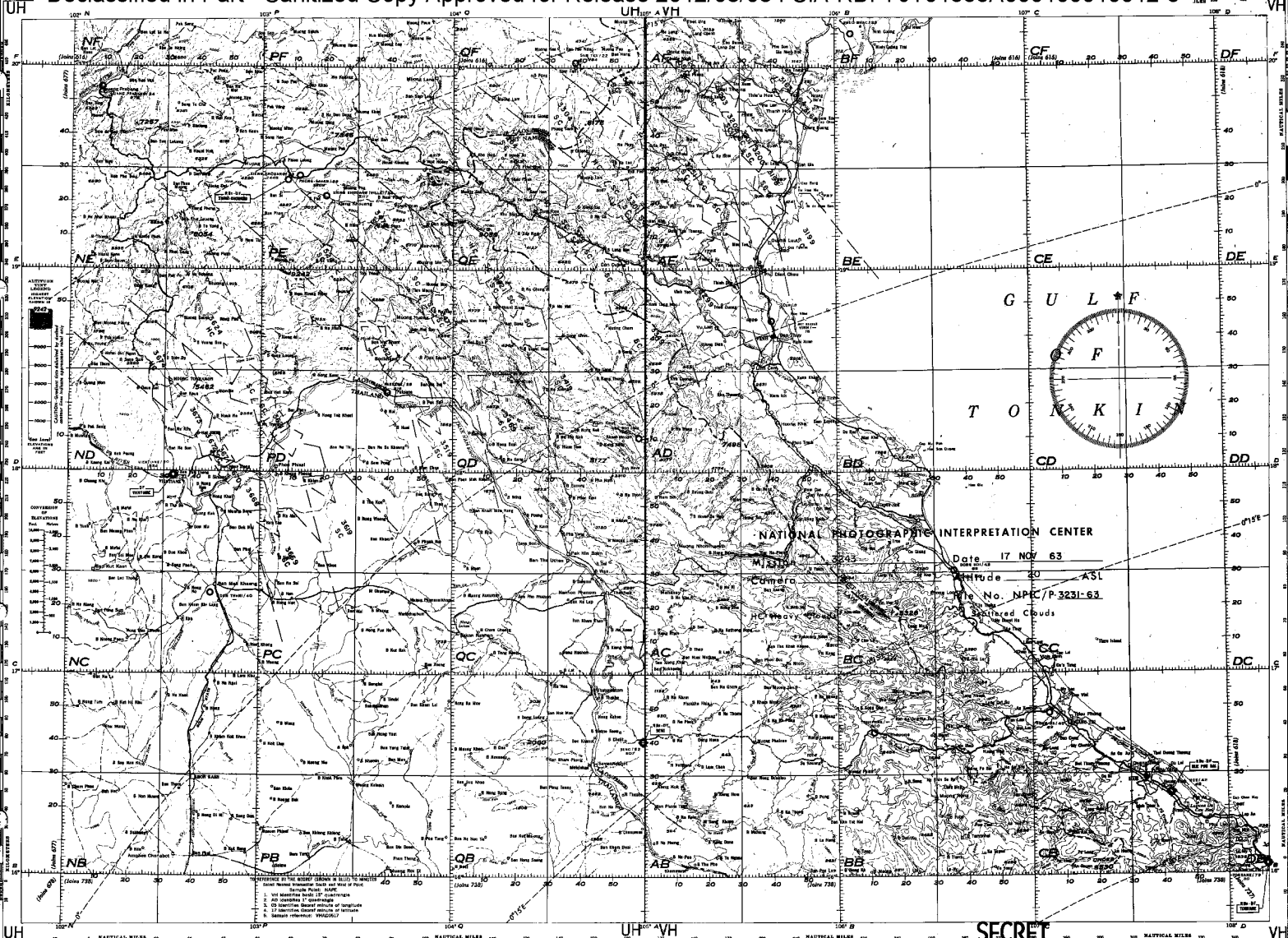
GULF OF TONKIN (617)
LAOS-THAILAND-VIET NAM

Declassified in Part - Sanitized Copy Approved for Release 2012/08/08 : CIA-RDP79T01355A000100010012-3

SECRET

(617) Declassified in Part - Sanitized Copy Approved for Release 2012/08/08 : CIA-RDP79T01355A000100010012-3

(617)



SECRET

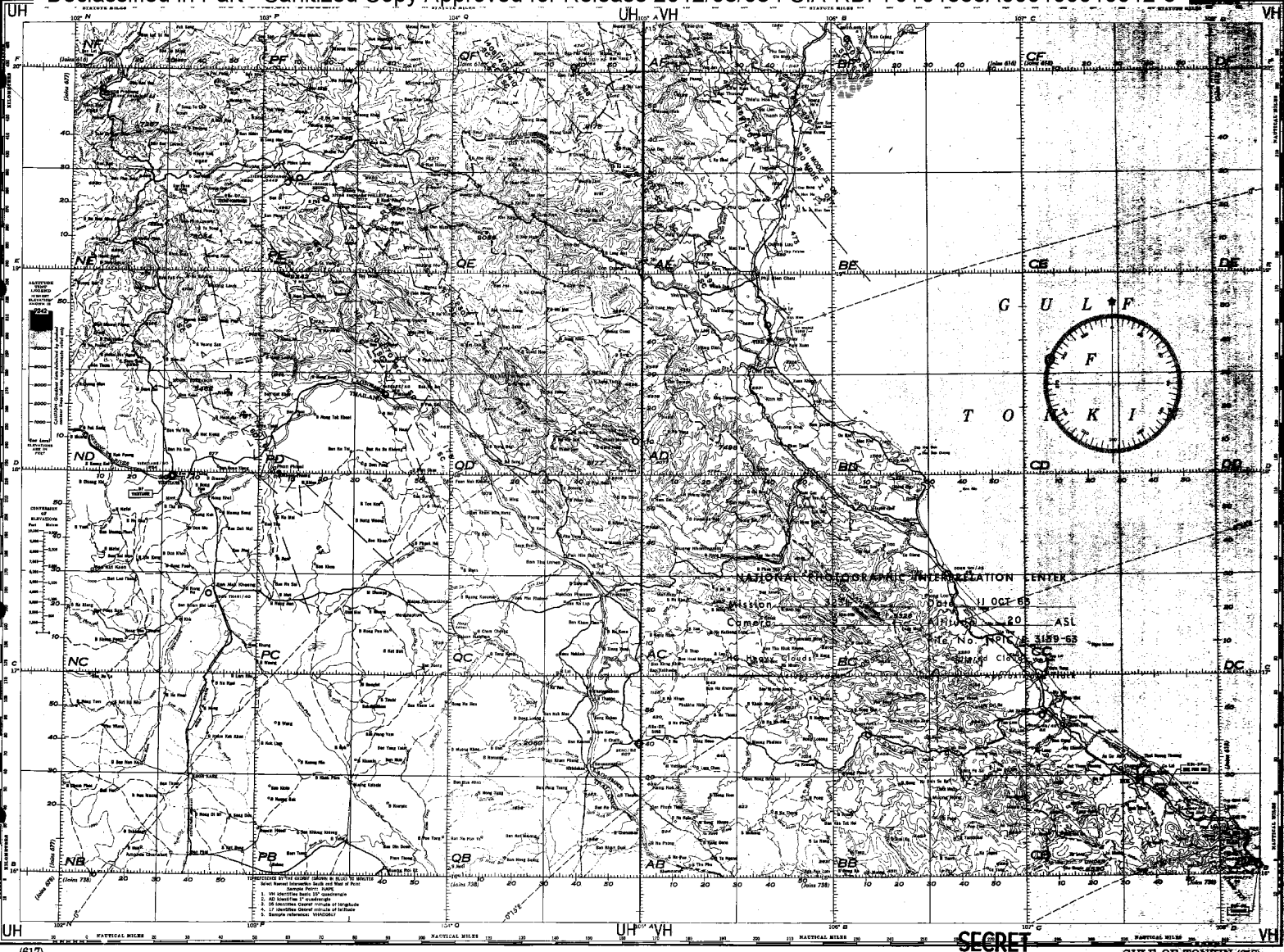
NO FOREIGN DISSEM

GULF OF TONKIN (617)

Declassified in Part - Sanitized Copy Approved for Release 2012/08/08 : CIA-RDP79T01355A000100010012-3

SECRET

(6) Declassified in Part - Sanitized Copy Approved for Release 2012/08/08 : CIA-RDP79T01355A000100010012-3



SECRET
NO FOREIGN DISSEM

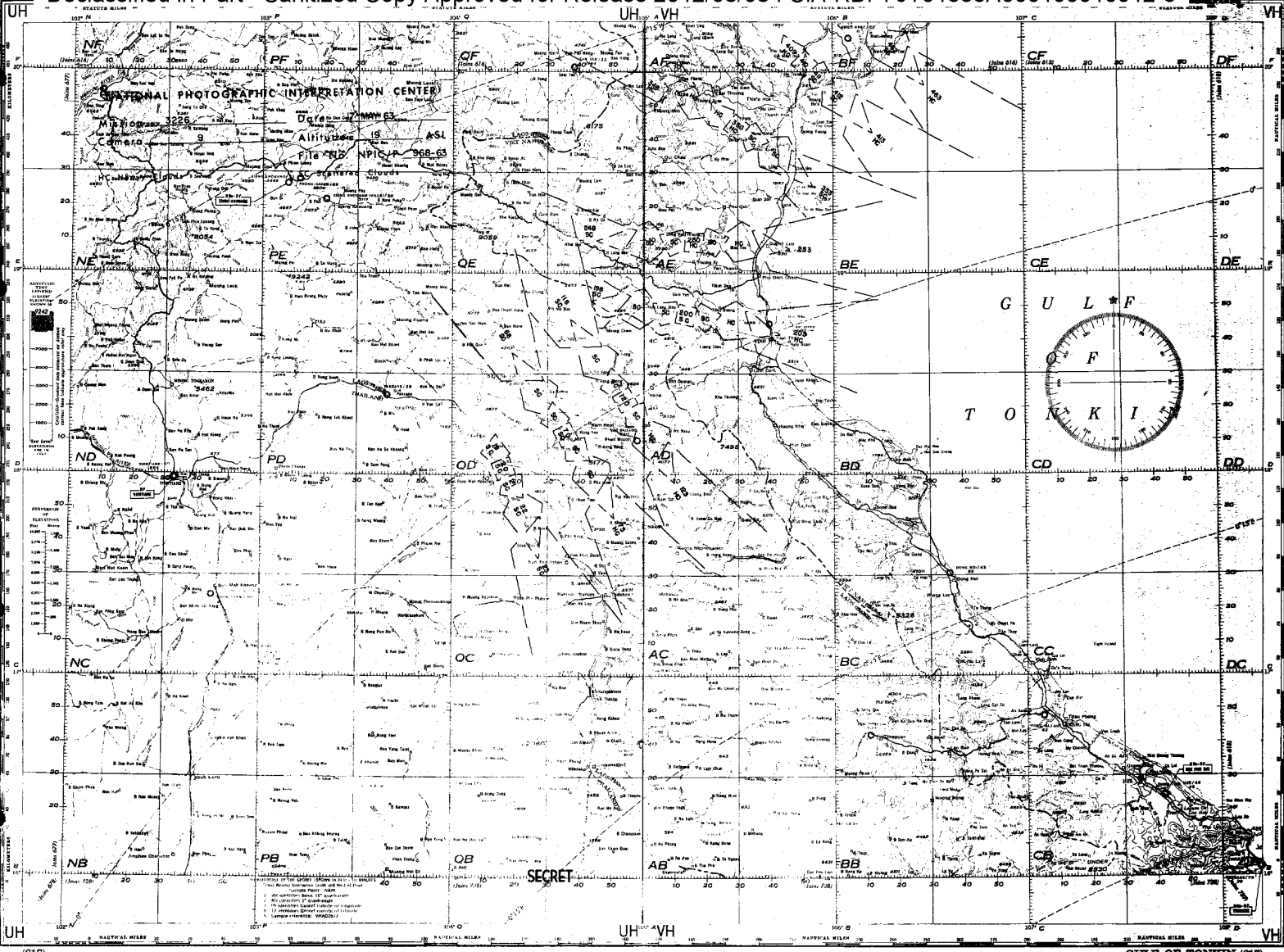
GULF OF TONKIN (617)
LAC, TRAVANG, TONKIN

Declassified in Part - Sanitized Copy Approved for Release 2012/08/08 : CIA-RDP79T01355A000100010012-3

SECRET

6: Declassified in Part - Sanitized Copy Approved for Release 2012/08/08 : CIA-RDP79T01355A000100010012-3

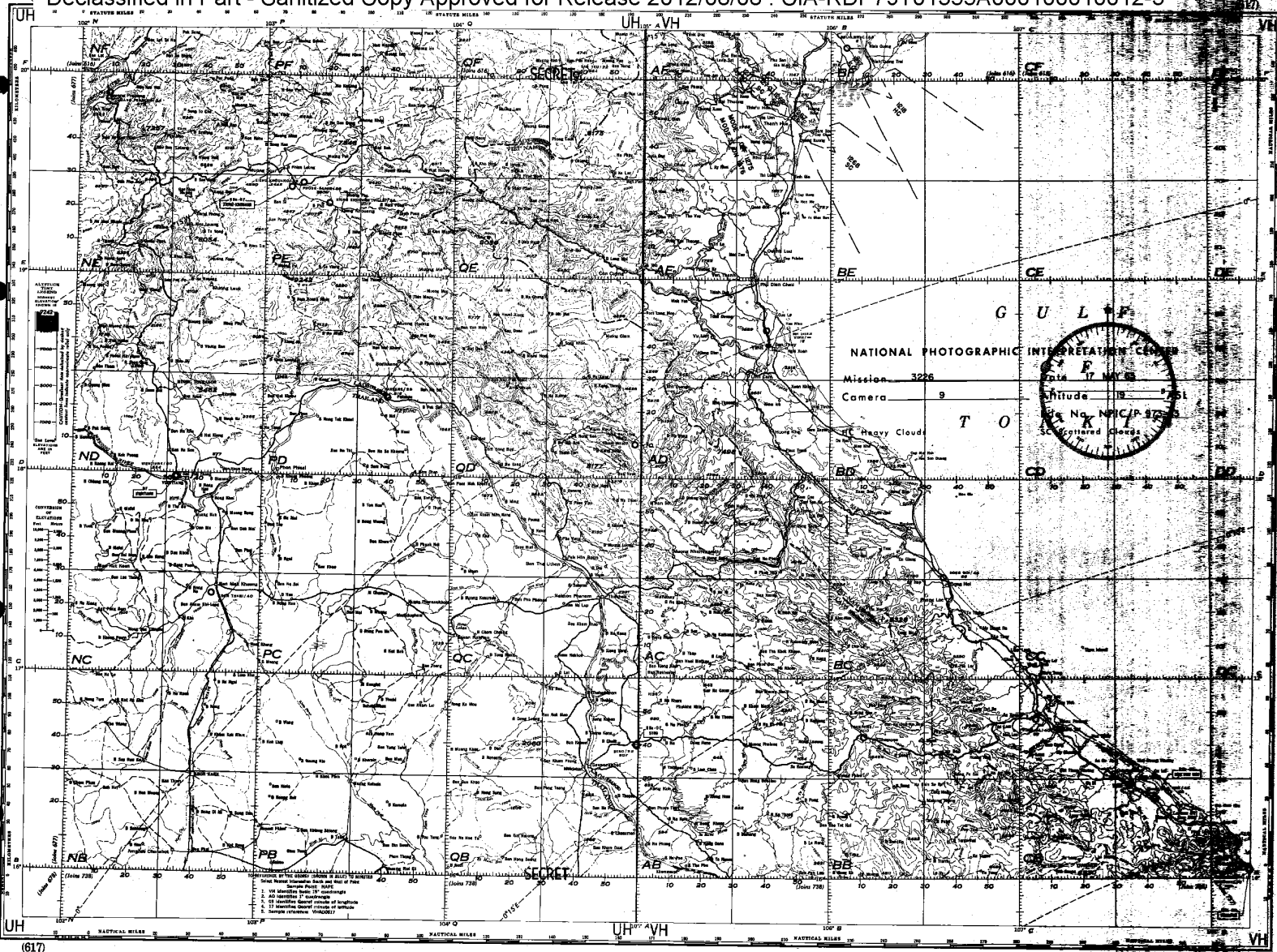
(617)

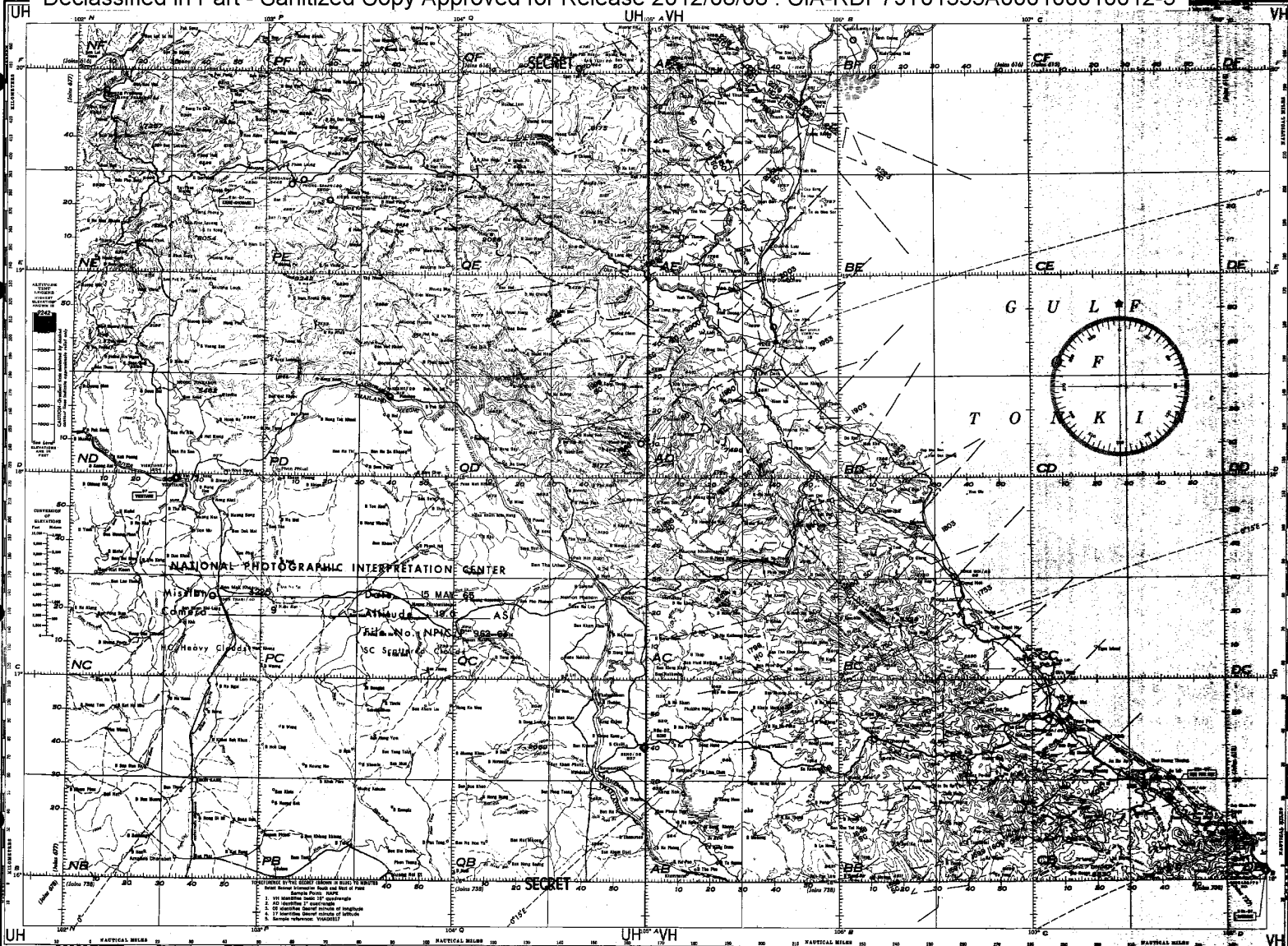


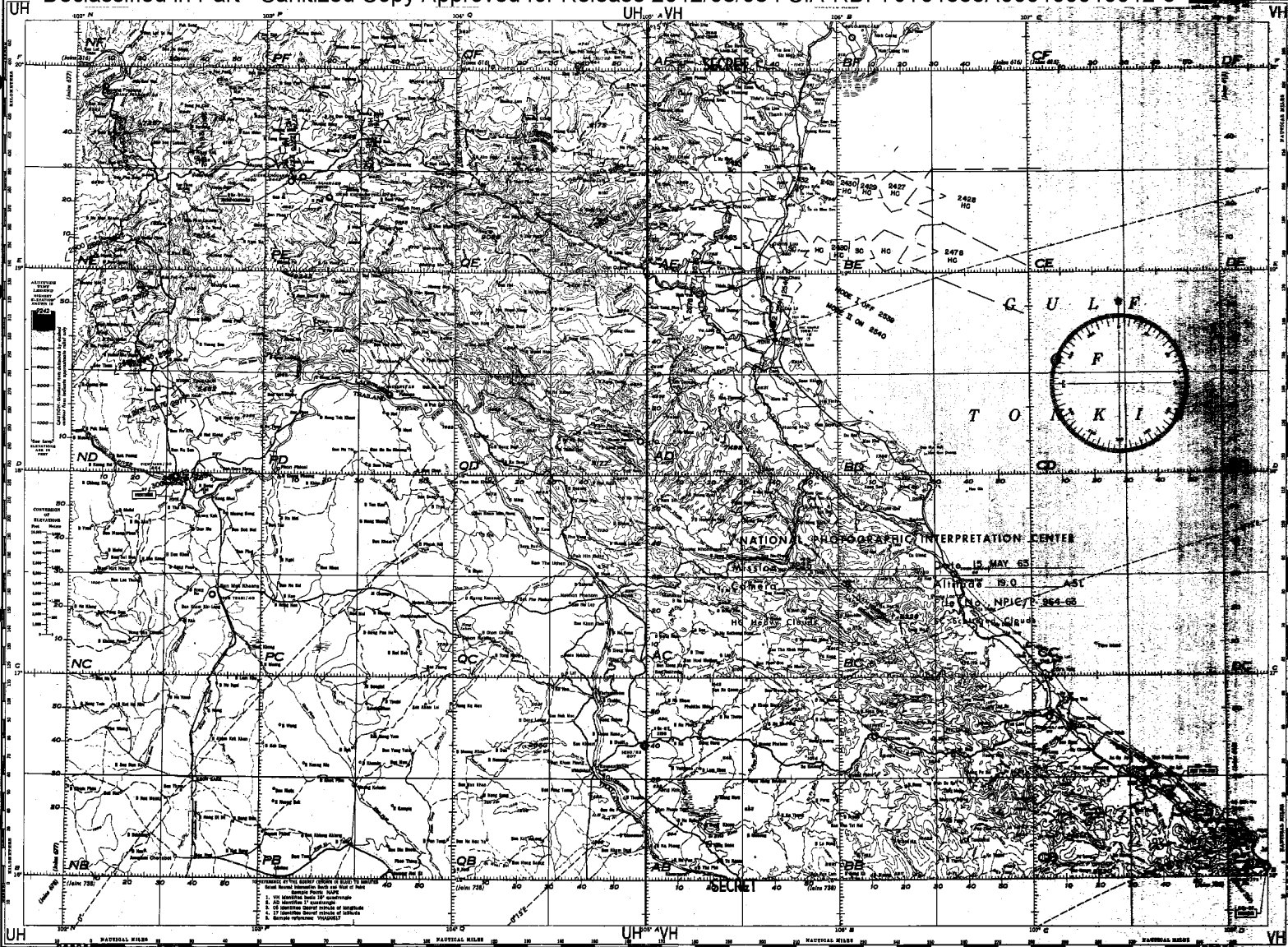
(617)

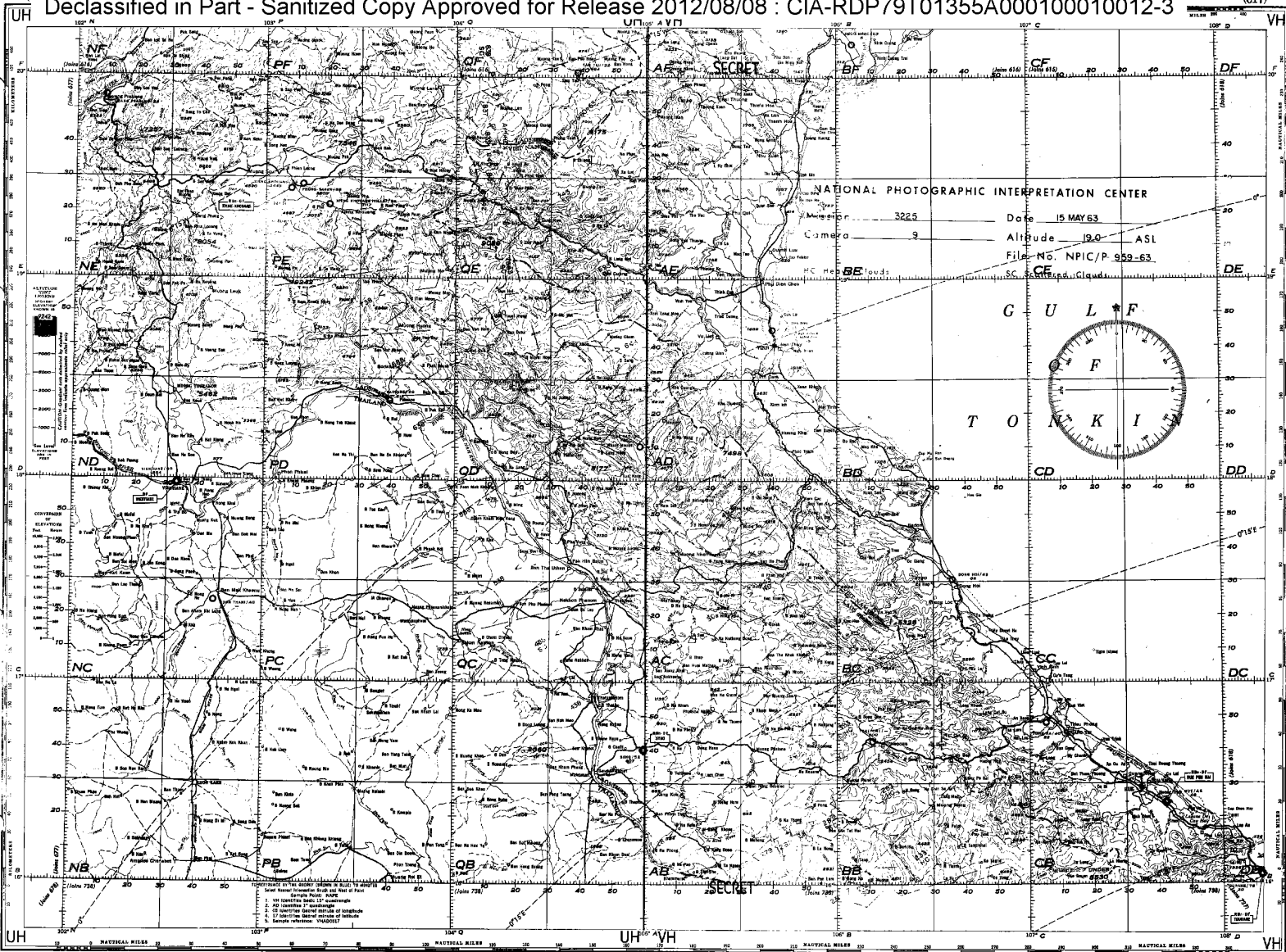
GULF OF TONKIN (617)

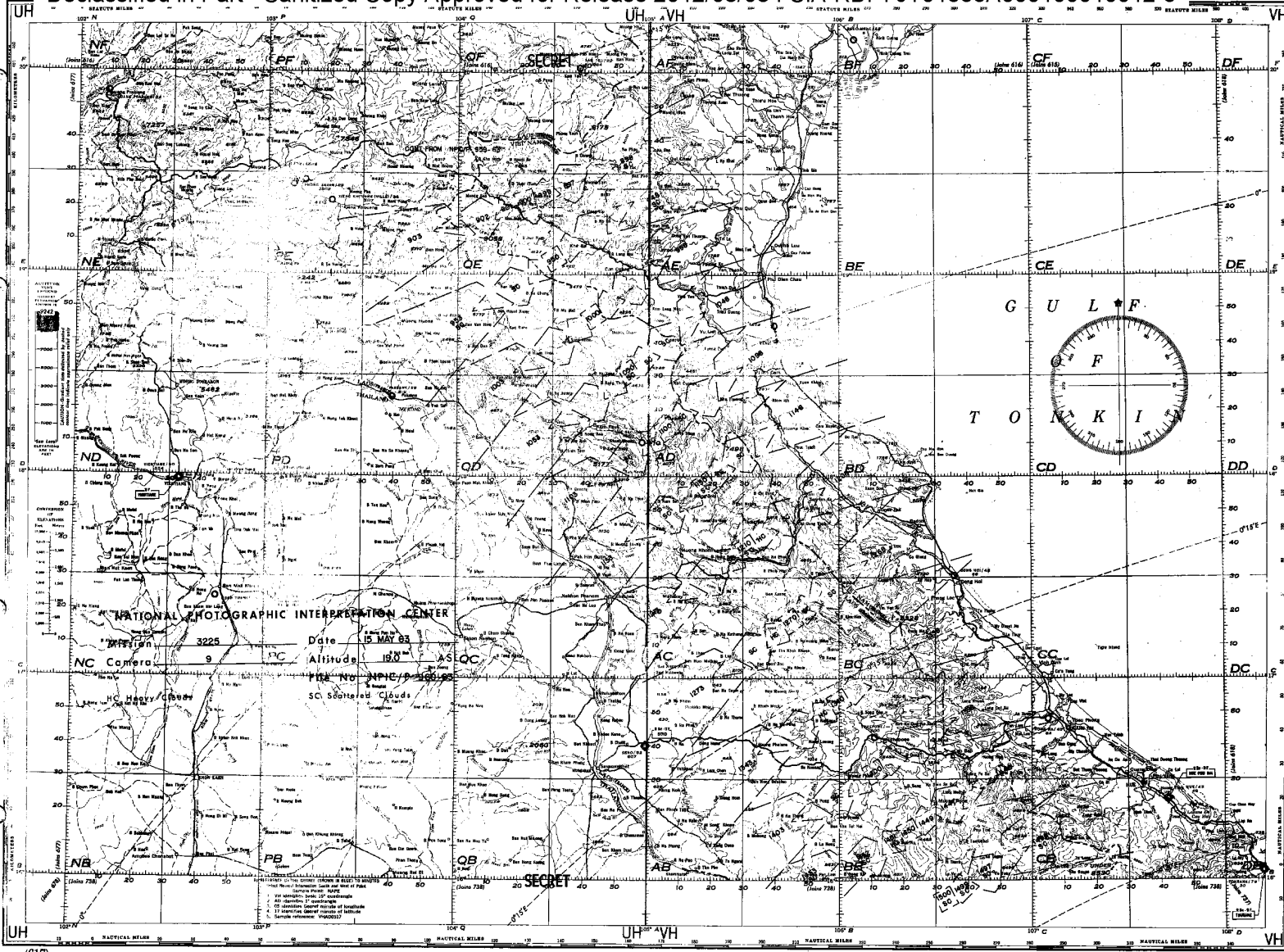
Declassified in Part - Sanitized Copy Approved for Release 2012/08/08 : CIA-RDP79T01355A000100010012-3

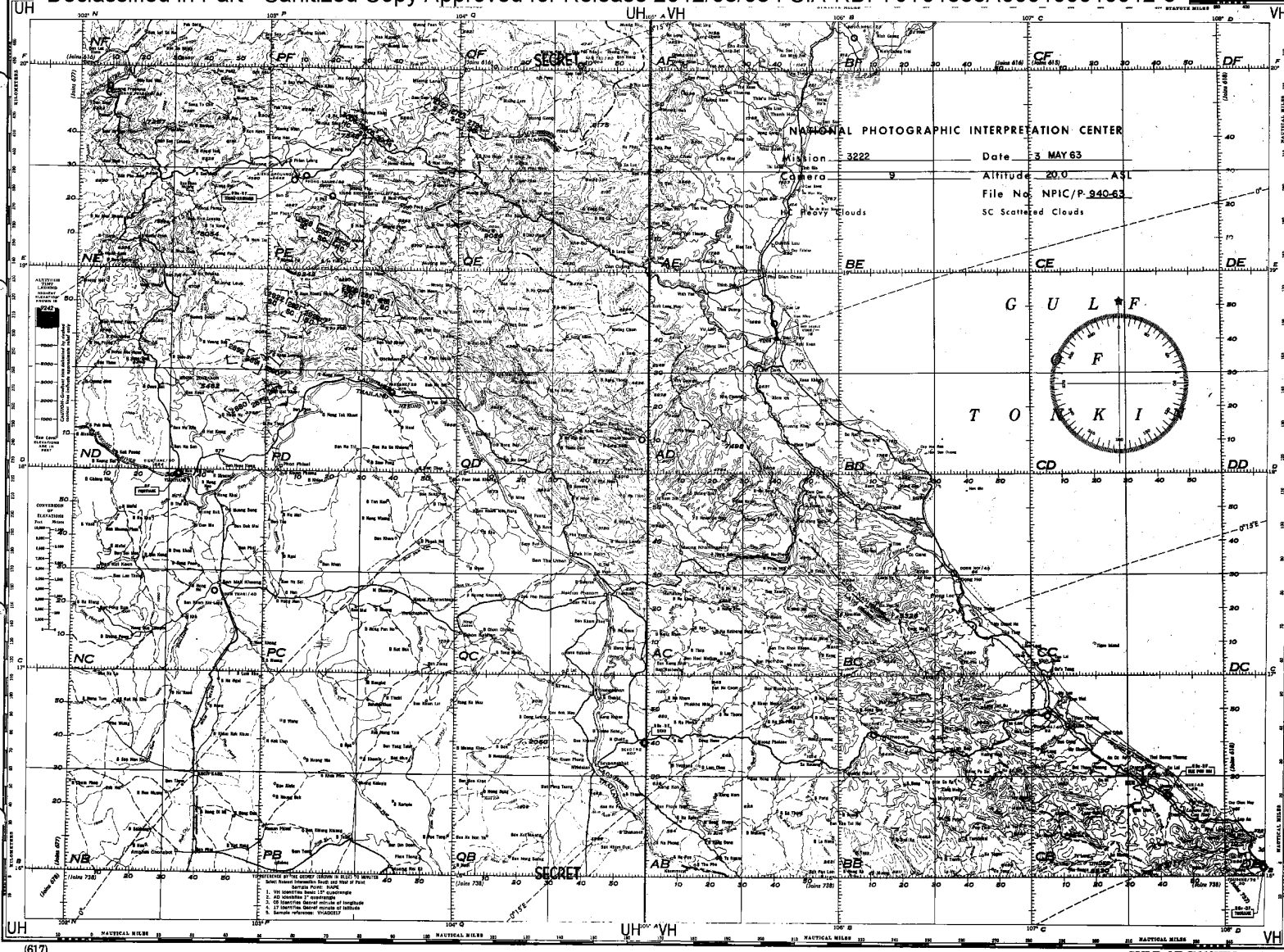


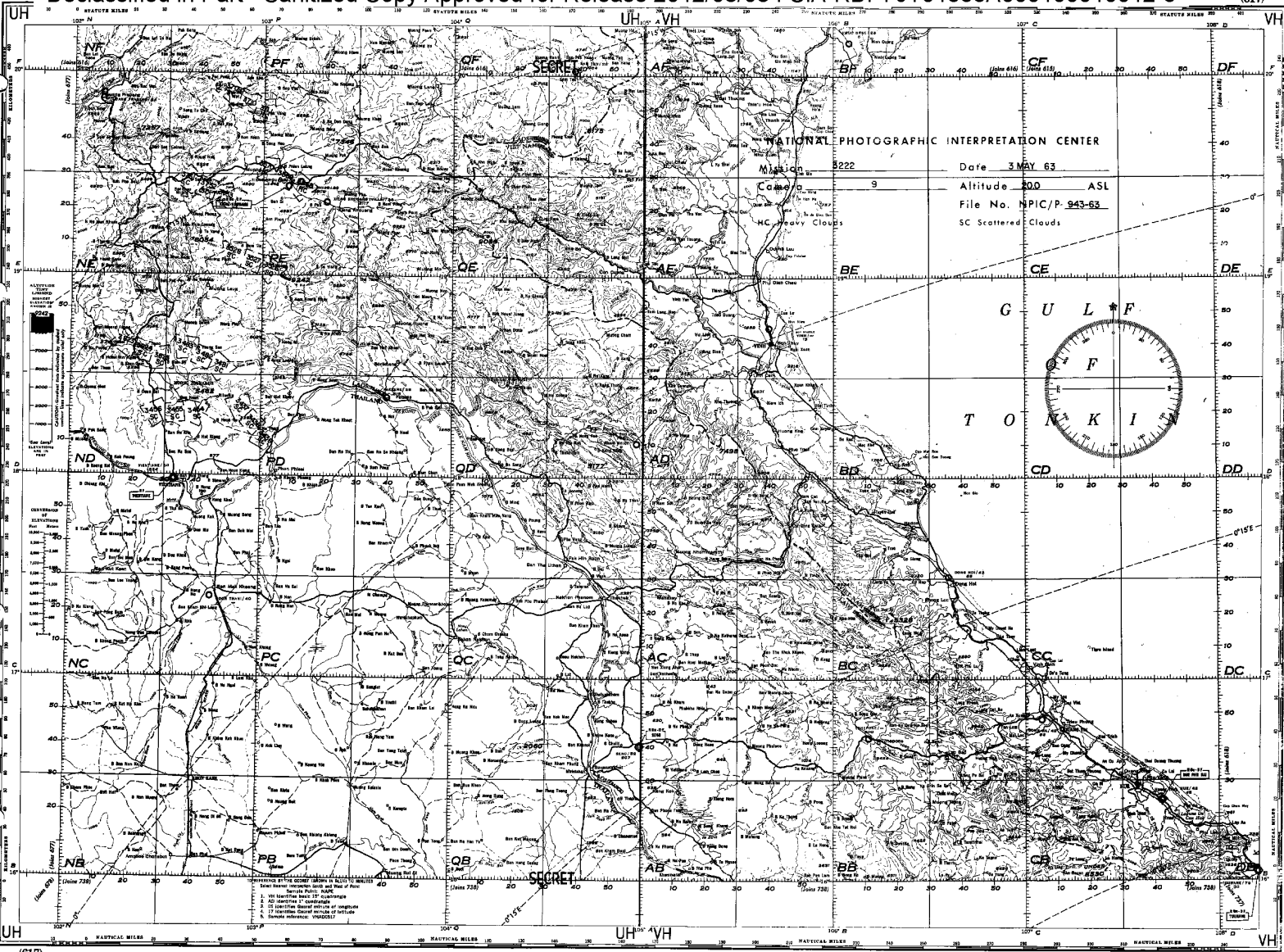








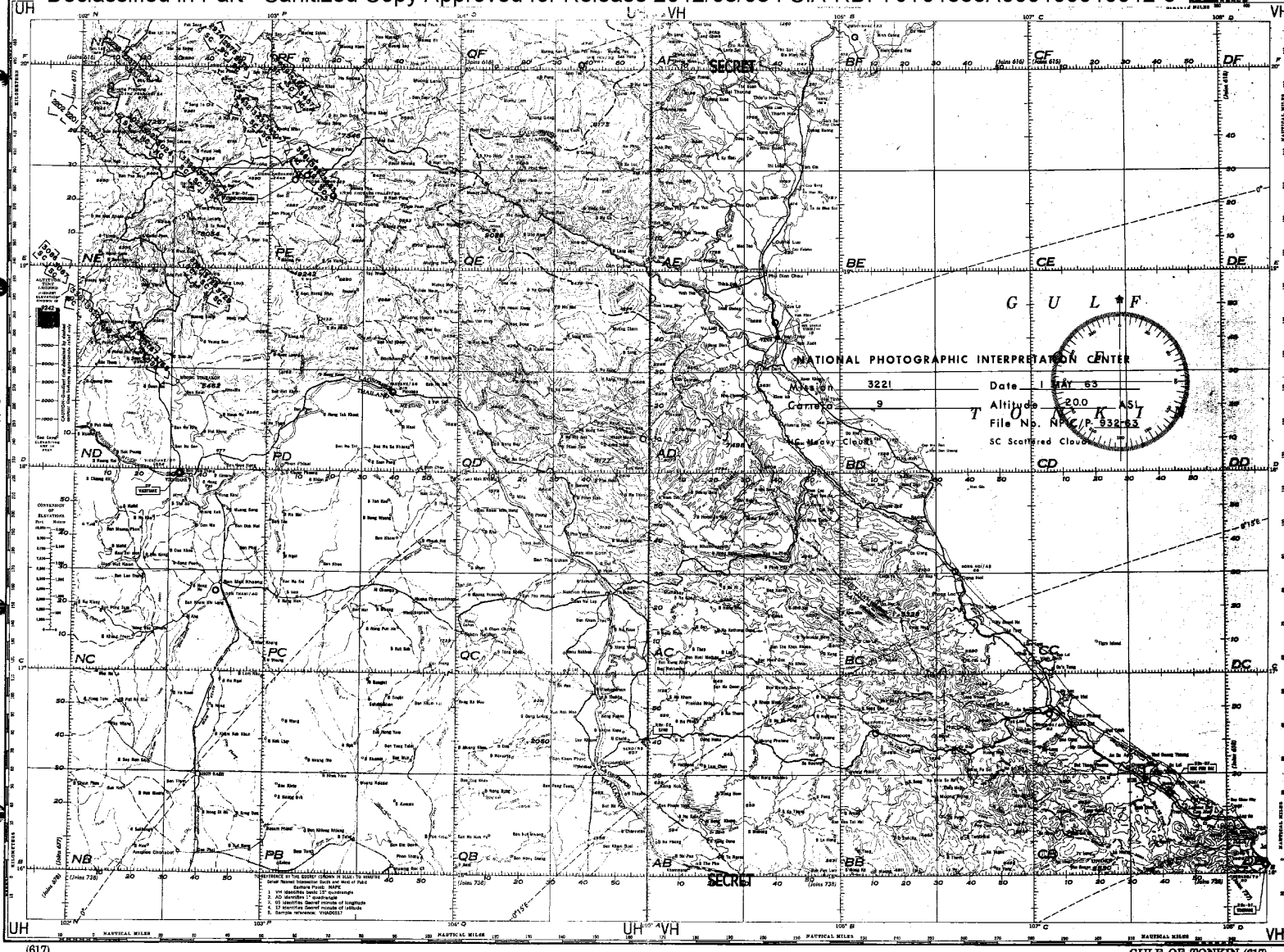




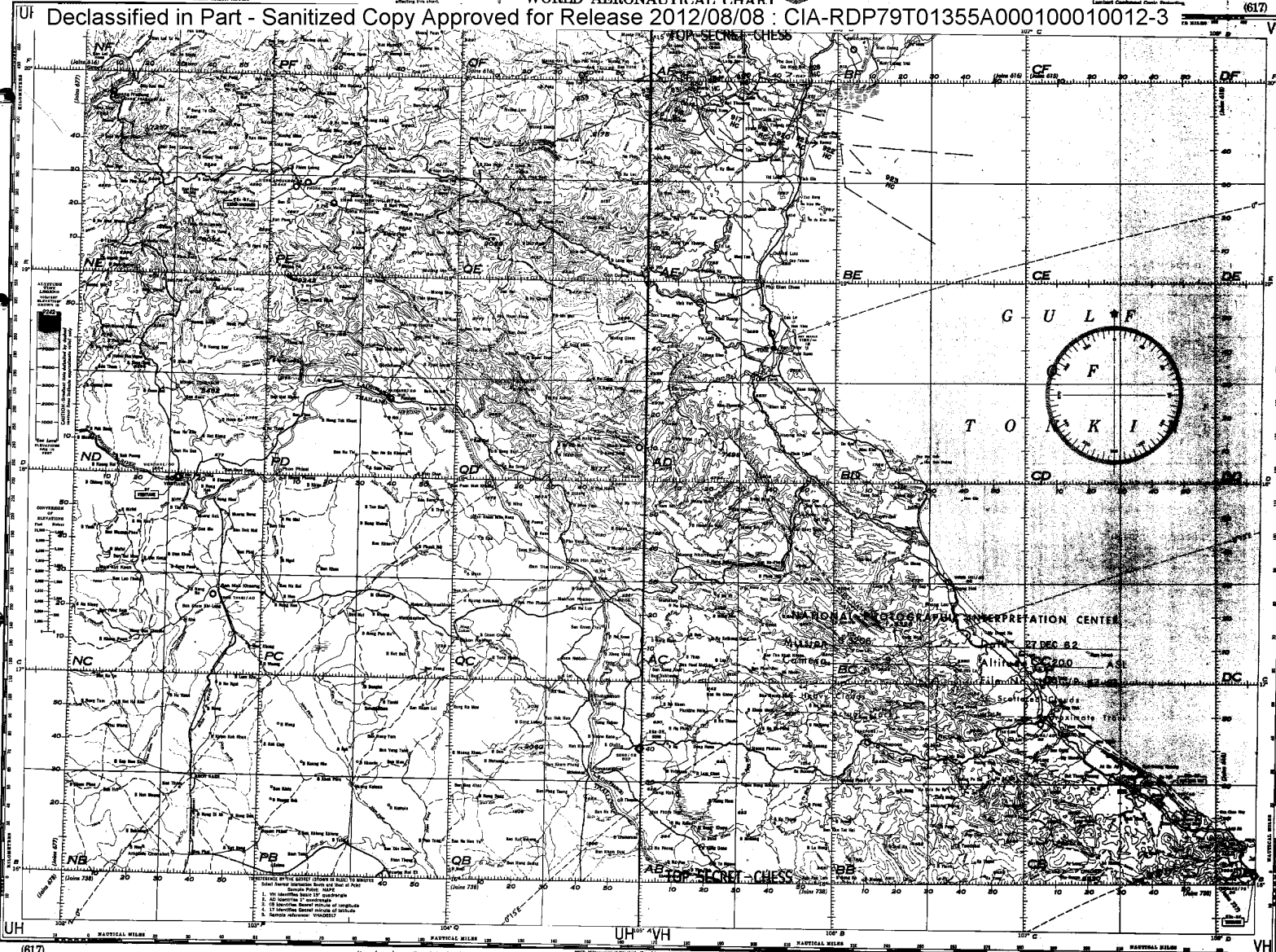
NATIONAL PHOTOGRAPHIC INTERPRETATION CENTER
 Mission B222 Date 3 MAY 63
 Camera 9 Altitude 300 ASL
 File No. NPIC/P-943-63
 WC Heavy Clouds
 SC Scattered Clouds

SECRET

SECRET



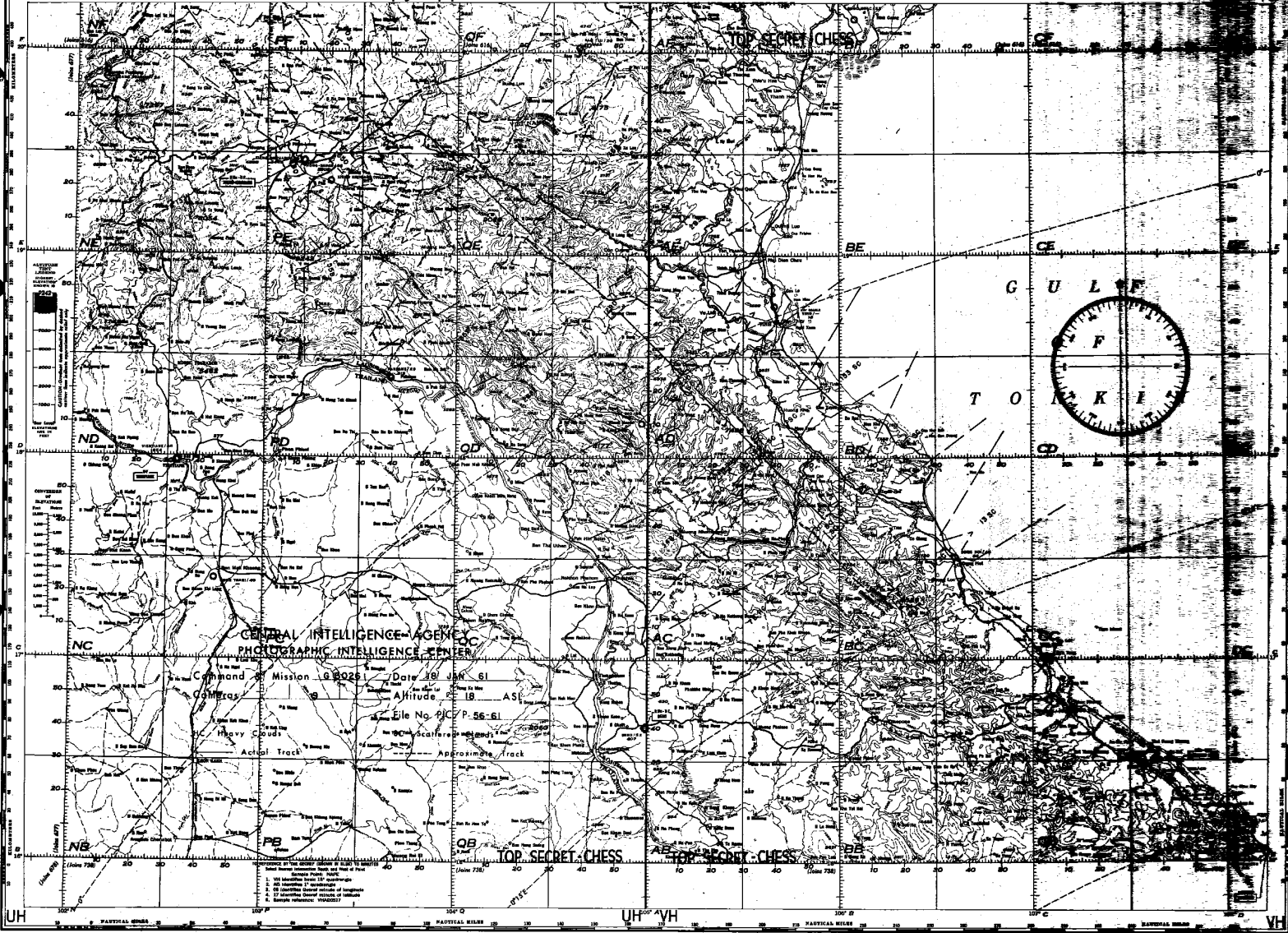
Declassified in Part - Sanitized Copy Approved for Release 2012/08/08 : CIA-RDP79T01355A000100010012-3



(617) GULF OF TONKIN

WORLD AERONAUTICAL CHART

Declassified in Part - Sanitized Copy Approved for Release 2012/08/08 : CIA-RDP79T01355A000100010012-3

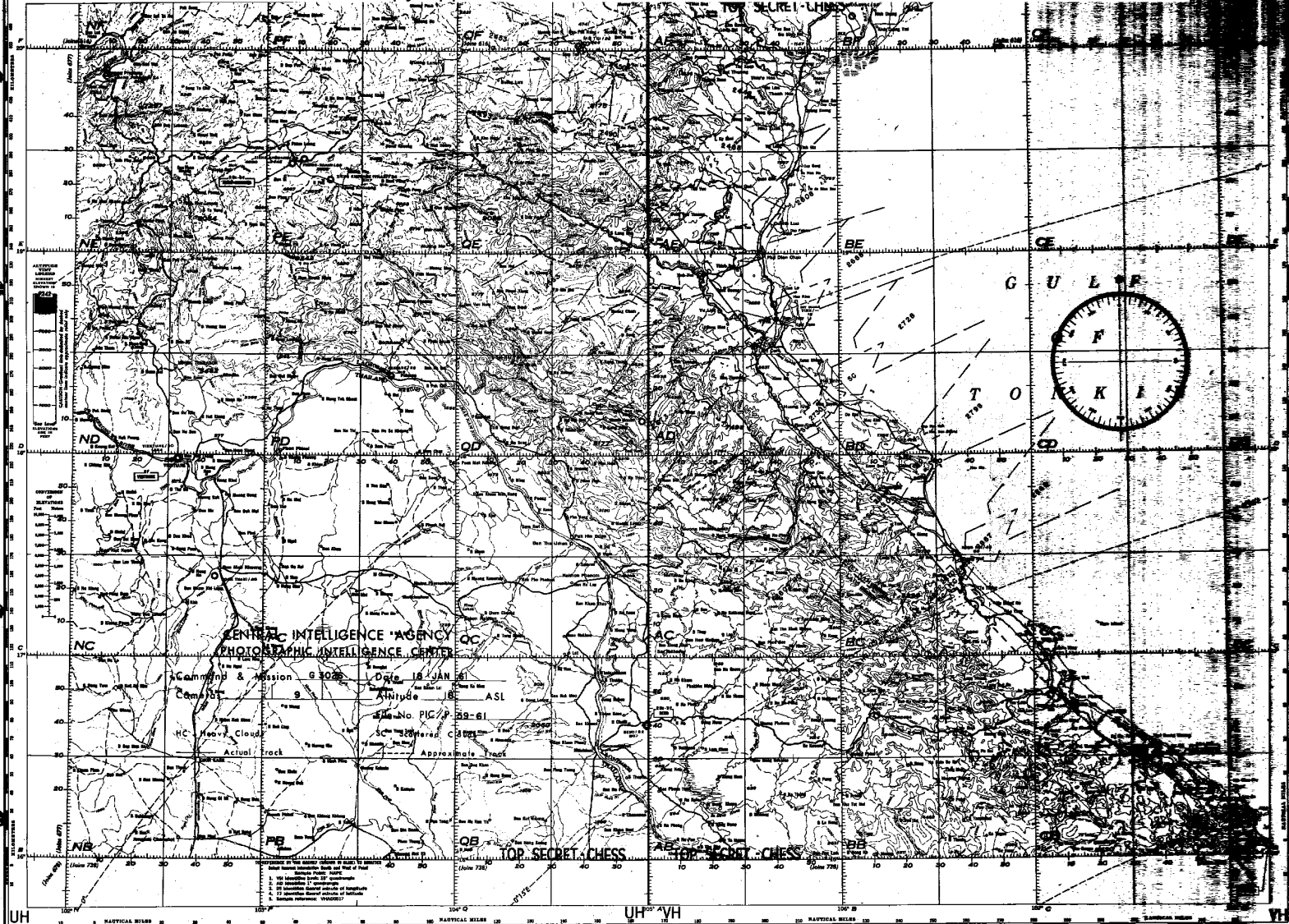


(617) GULF OF TONKIN

Copyright 1961, United States Government

WORLD AERONAUTICAL CHART

Declassified in Part - Sanitized Copy Approved for Release 2012/08/08 : CIA-RDP79T01355A000100010012-3



(617)

Lines of equal magnetic variation for 1950
Annual rate of change: \uparrow increase for westerly variation
 \downarrow decrease for westerly variation

UNCLASSIFIED



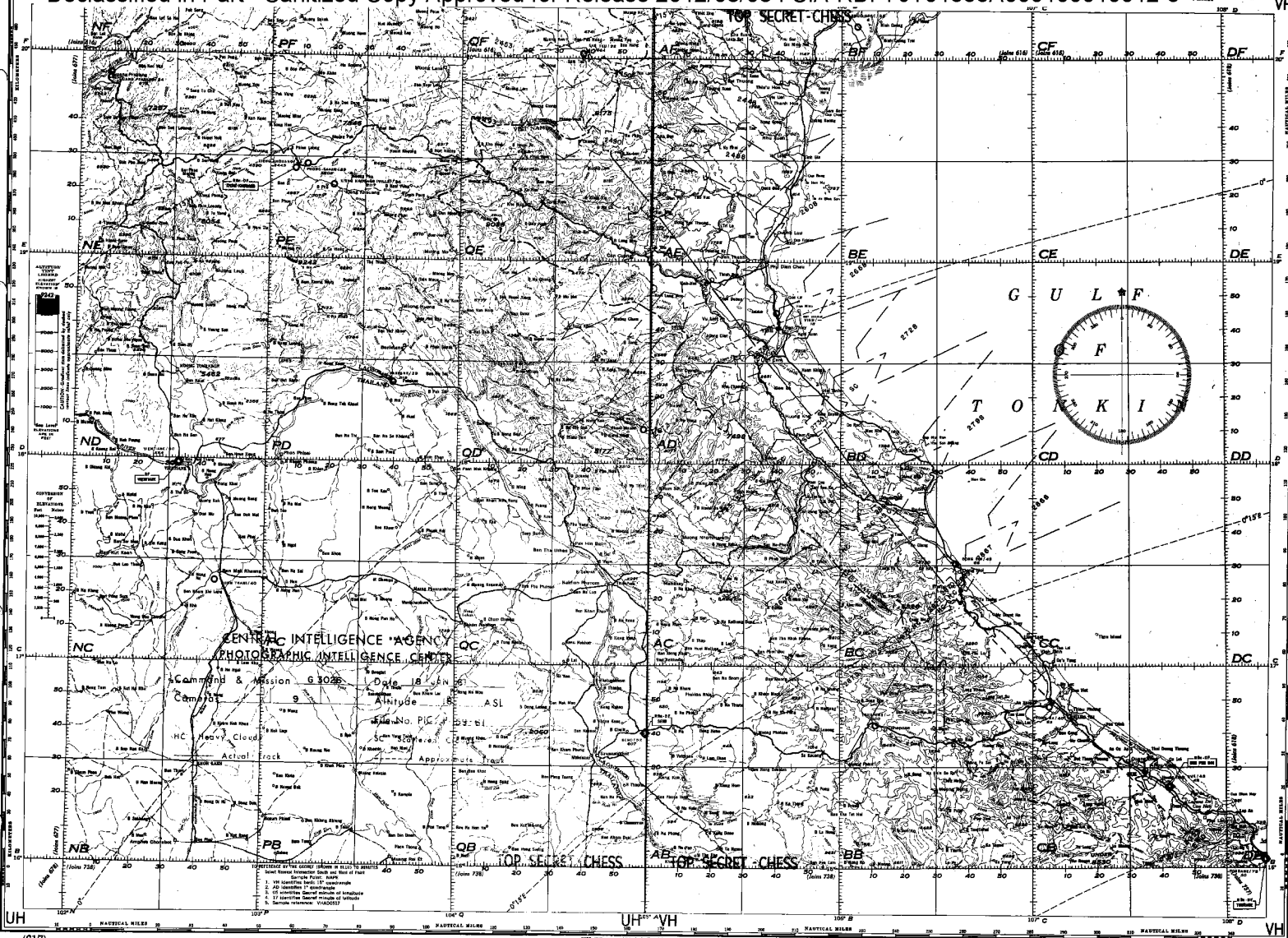
Copyright 1961, United States Government

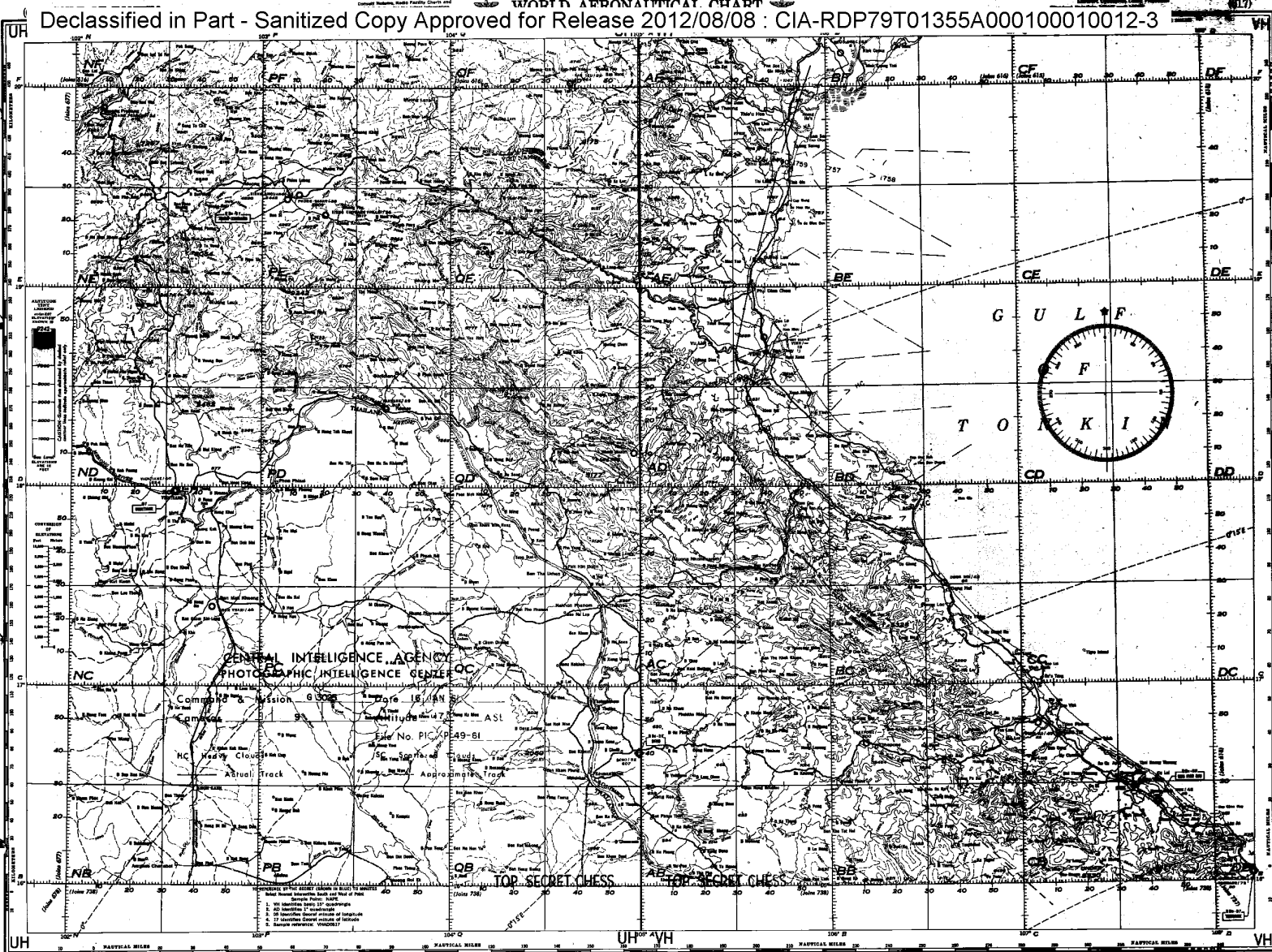
UNCLASSIFIED

GULF OF TONKIN

Declassified in Part - Sanitized Copy Approved for Release 2012/08/08 : CIA-RDP79T01355A000100010012-3

Declassified in Part - Sanitized Copy Approved for Release 2012/08/08 : CIA-RDP79T01355A000100010012-3



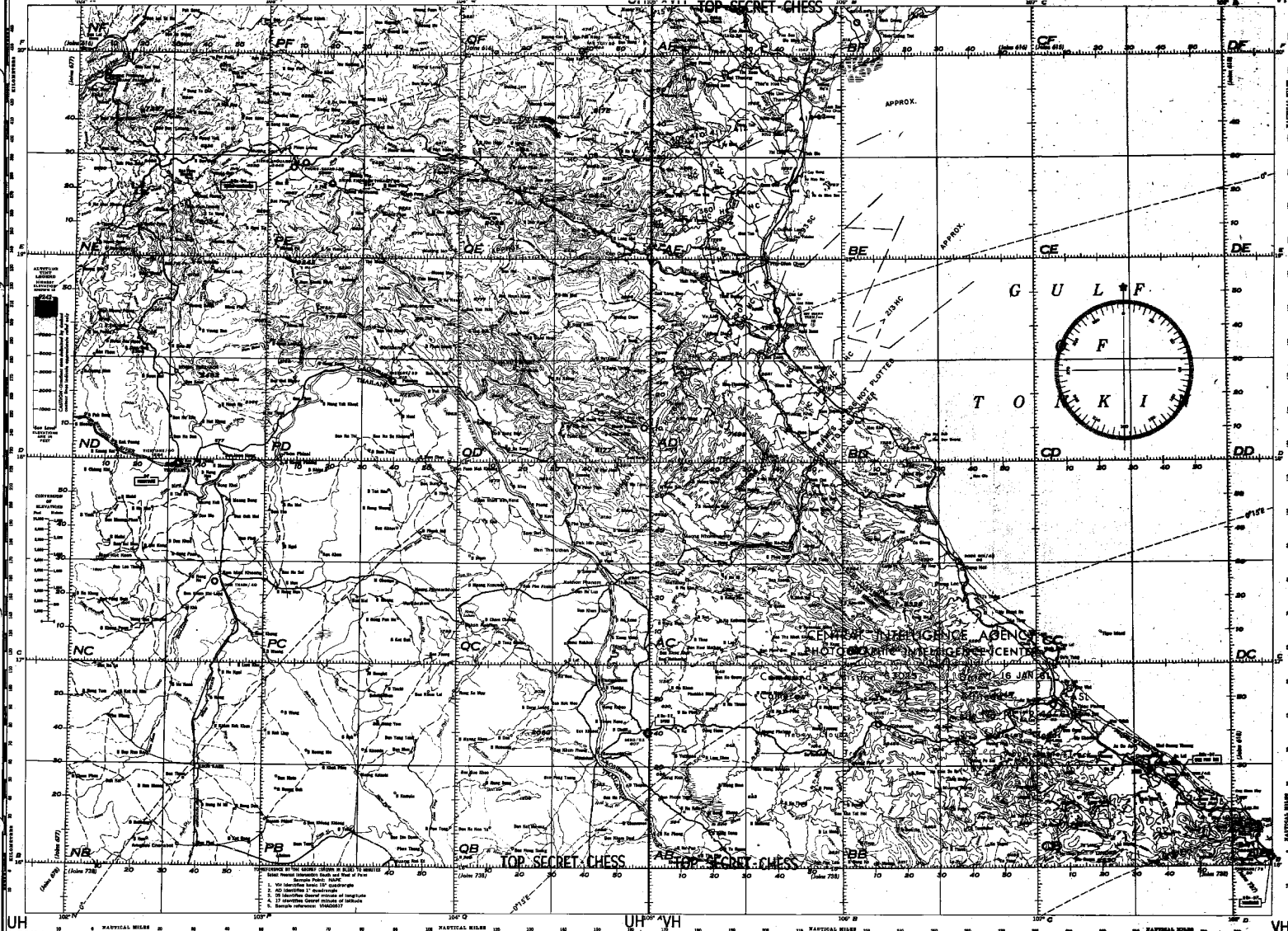


CENTRAL INTELLIGENCE AGENCY
PHOTOGRAPHIC INTELLIGENCE CENTER

TOP SECRET CHESS

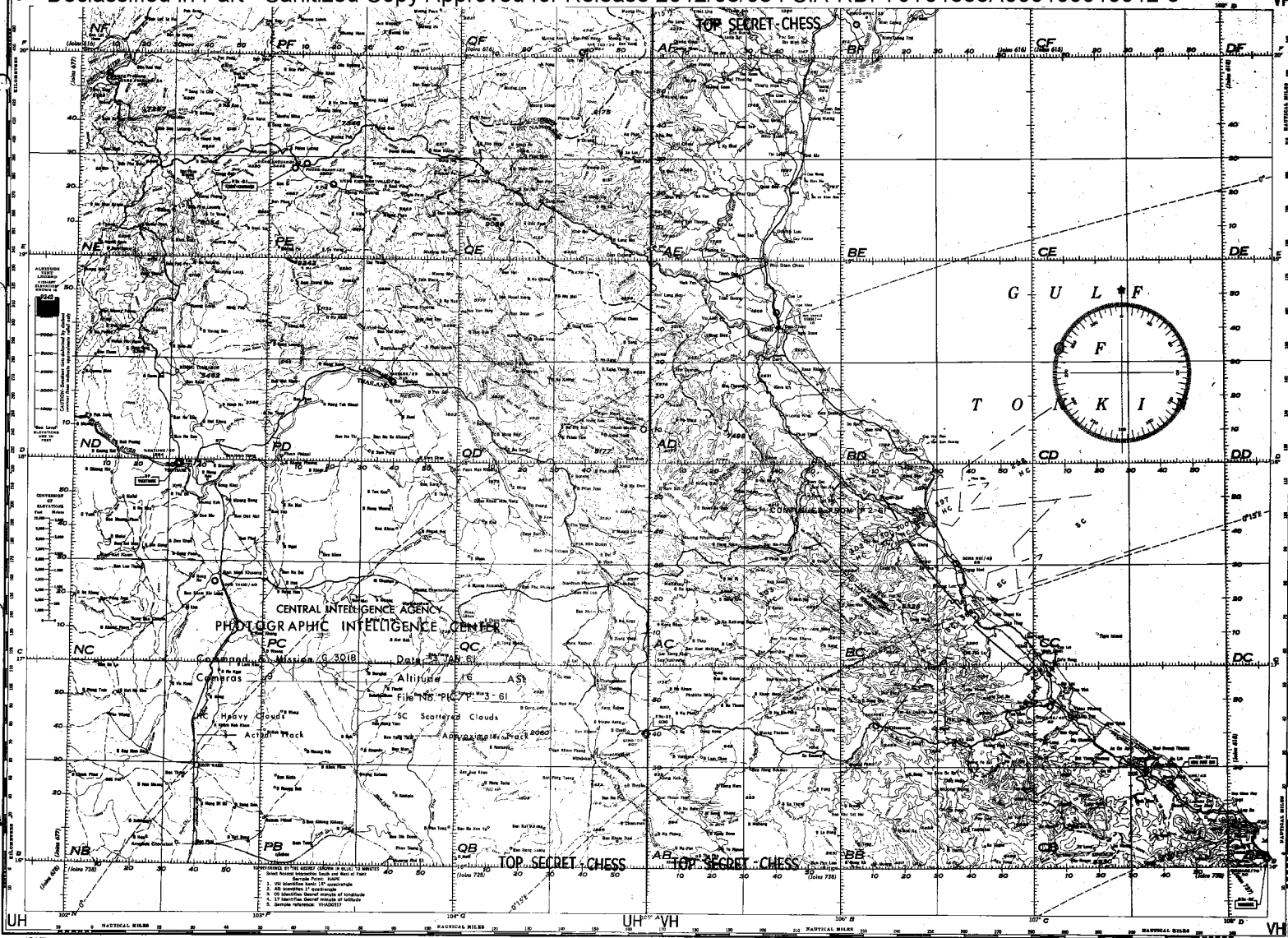
Declassified in Part - Sanitized Copy Approved for Release 2012/08/08 : CIA-RDP79T01355A000100010012-3

TOP SECRET CHASS



Declassified in Part - Sanitized Copy Approved for Release 2012/08/08 : CIA-RDP79T01355A000100010012-3

Declassified in Part - Sanitized Copy Approved for Release 2012/08/08 : CIA-RDP79T01355A000100010012-3



(617) GULF OF TONKIN

W 1300-132000 000 000

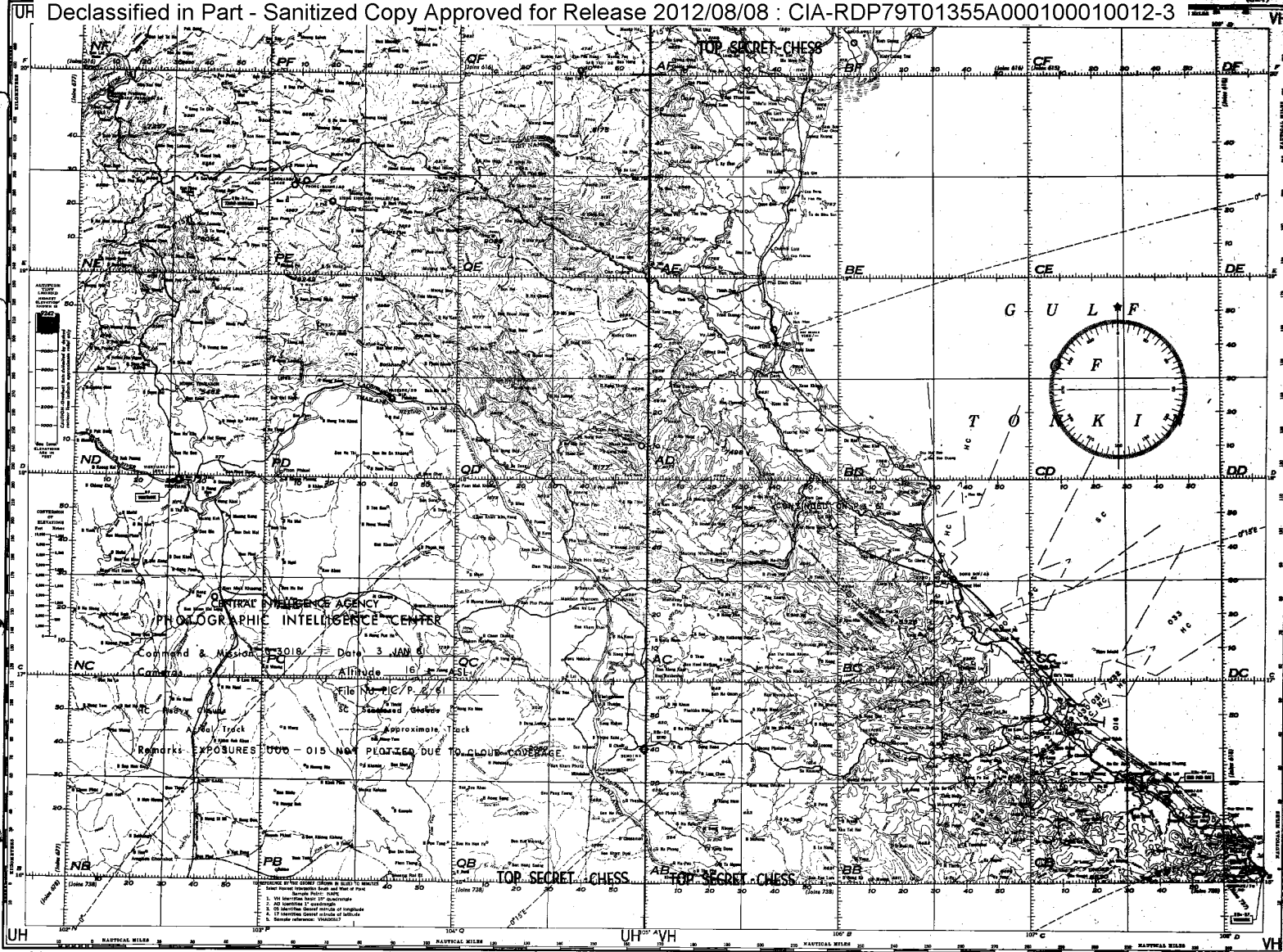
Contour Interval, Radar Facility Charts and
AEC Subplots, See the Chart Information

WORLD AERONAUTICAL CHART

Scale: 1:500,000

(617)

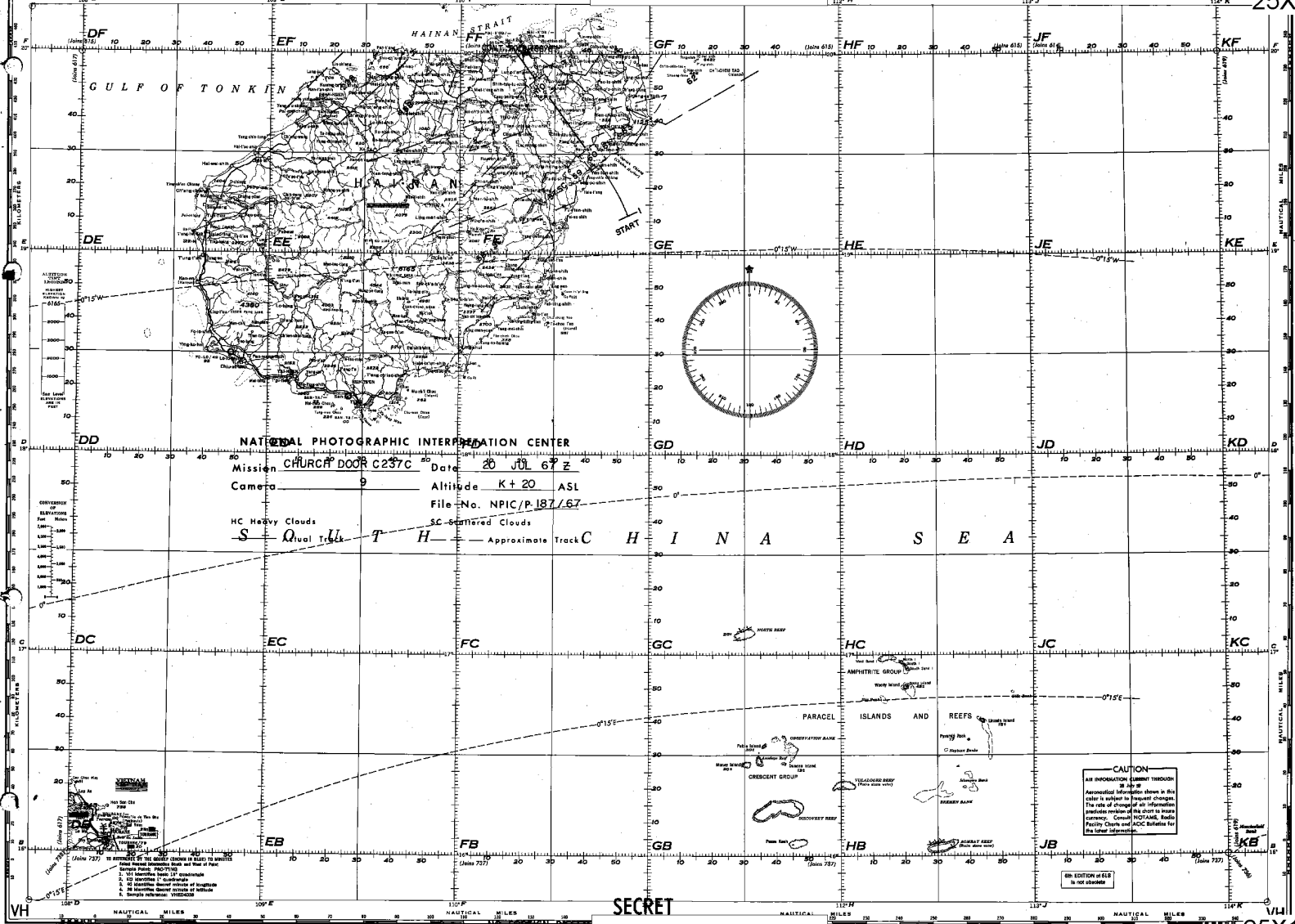
Declassified in Part - Sanitized Copy Approved for Release 2012/08/08 : CIA-RDP79T01355A000100010012-3



Declassified in Part - Sanitized Copy Approved for Release 2012/08/08 : CIA-RDP79T01355A000100010012-3

Declassified in Part - Sanitized Copy Approved for Release 2012/08/08 : CIA-RDP79T01355A000100010012-3

25X1



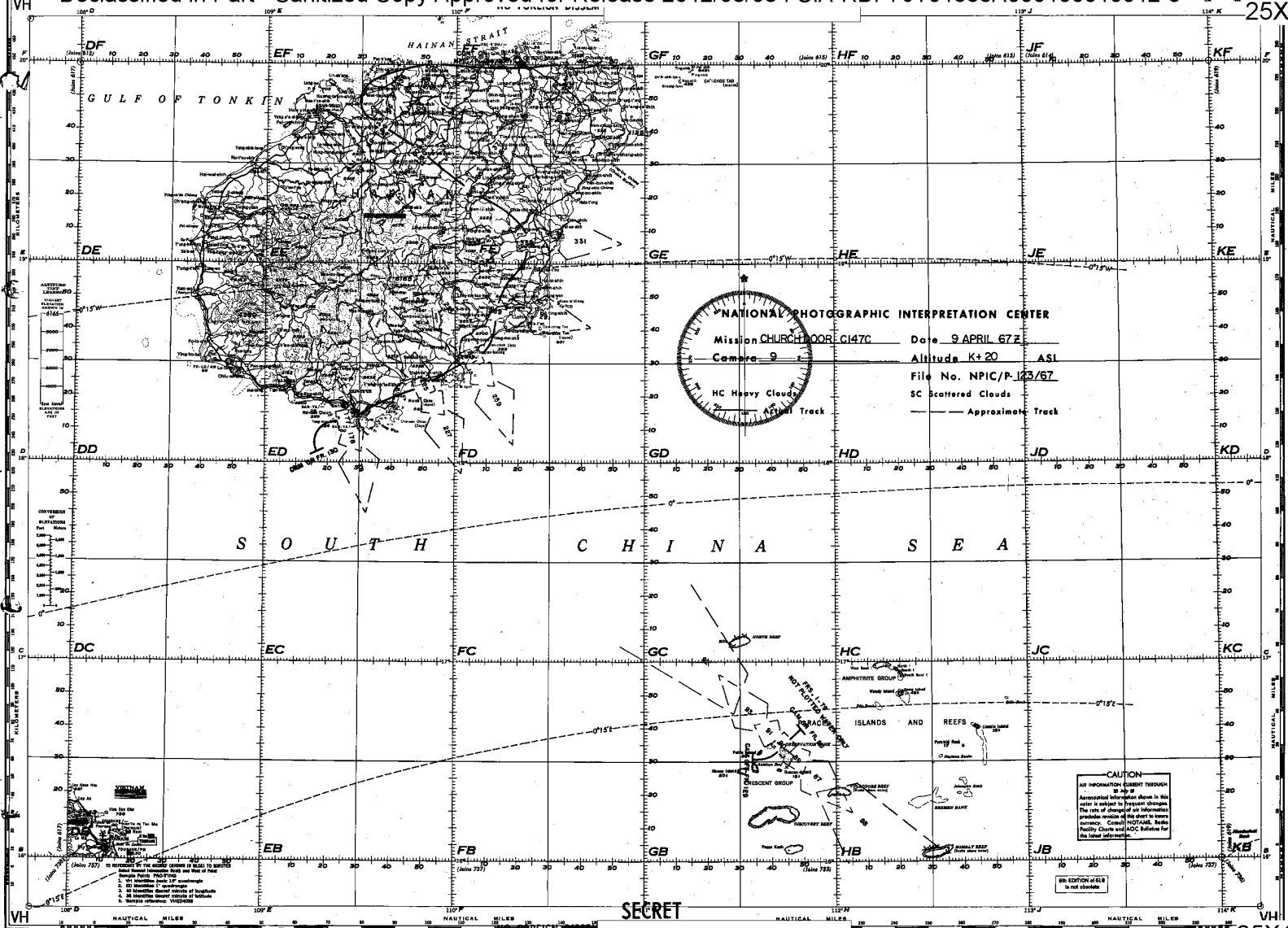
SECRET

(61)

Declassified in Part - Sanitized Copy Approved for Release 2012/08/08 : CIA-RDP79T01355A000100010012-3

(618)

25X1



(618)

NO FOREIGN DISSEM

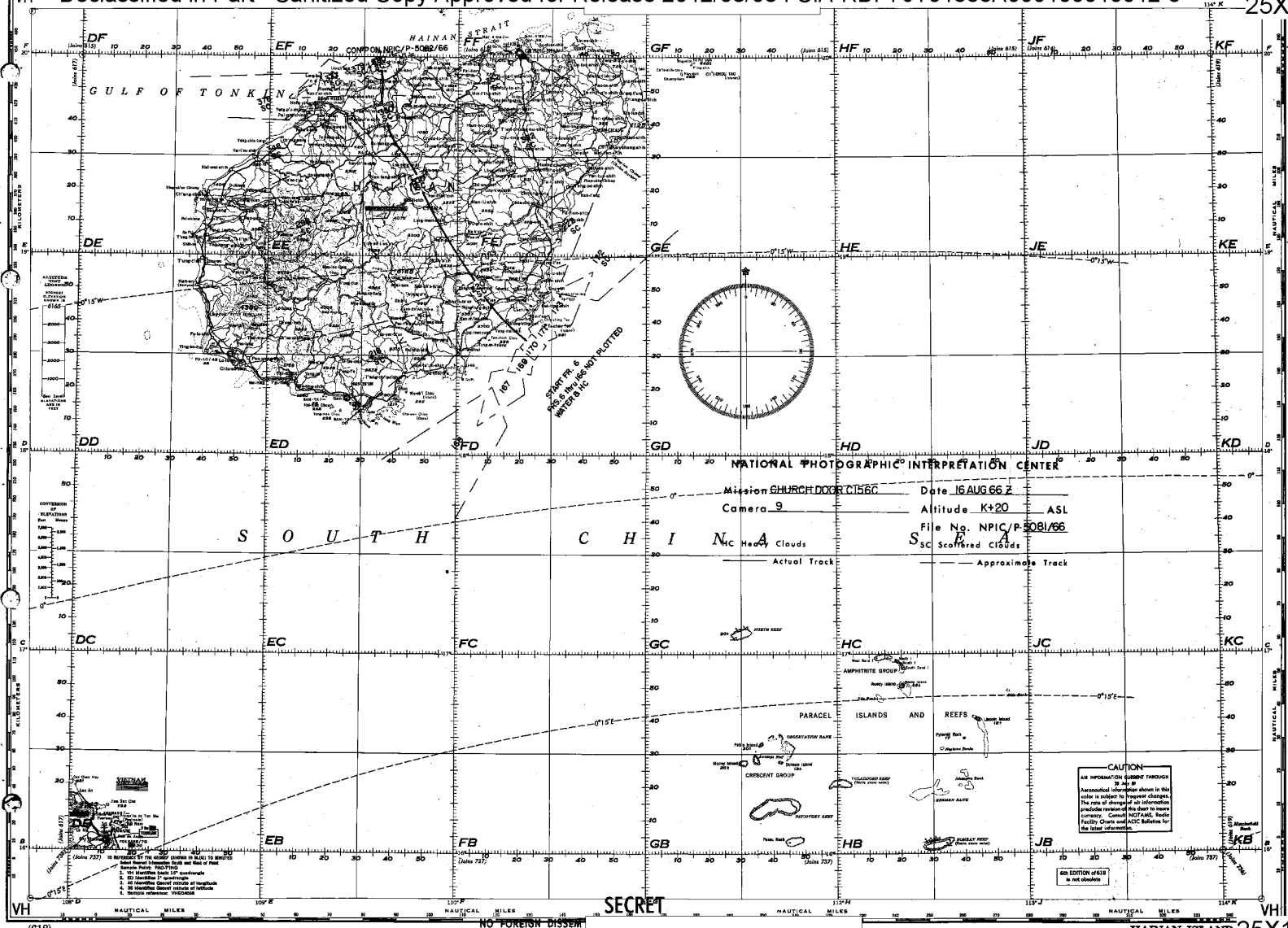
SECRET

HAINAN ISLAND 25X1

Declassified in Part - Sanitized Copy Approved for Release 2012/08/08 : CIA-RDP79T01355A000100010012-3

Declassified in Part - Sanitized Copy Approved for Release 2012/08/08 : CIA-RDP79T01355A000100010012-3

25X1



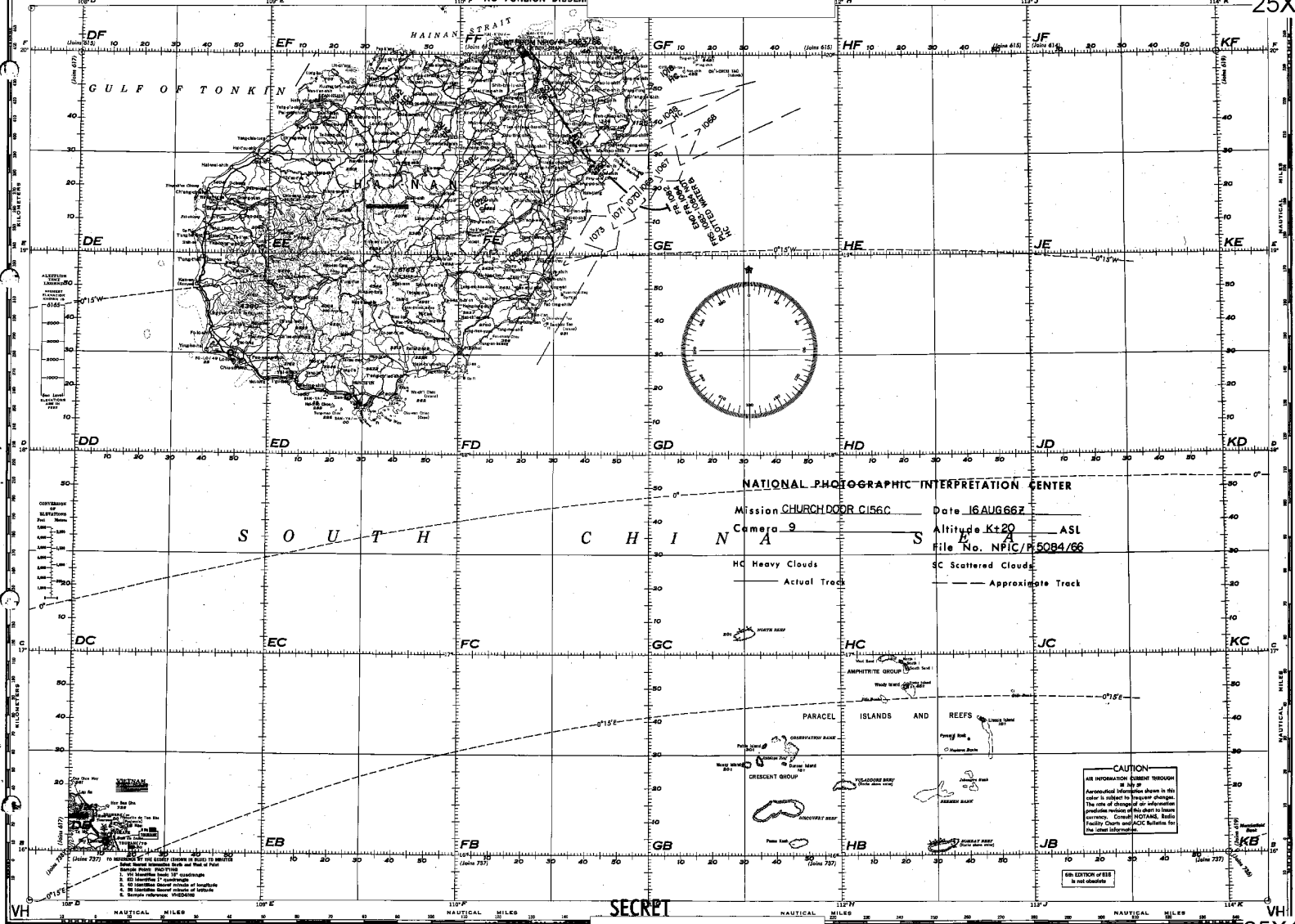
NATIONAL PHOTOGRAPHIC INTERPRETATION CENTER
 Mission CHURCH DOOR C156C Date 16 AUG 66 Z
 Camera 9 Altitude K+20 ASL
 File No. NPIC/P-5081/66
 S_{SC} Scattered clouds

CAUTION
 All information current through 3 July 66
 Aeronautical information shown in this
 chart is subject to frequent changes.
 The rate of change of all information
 published herein is such that a
 prudent pilot should check the
 latest edition of this chart to insure
 currency. Contact NCTAIR, Radio
 Facility Charts and ACC Bulletin for
 the latest information.

SECRET

Declassified in Part - Sanitized Copy Approved for Release 2012/08/08 : CIA-RDP79T01355A000100010012-3

25X1

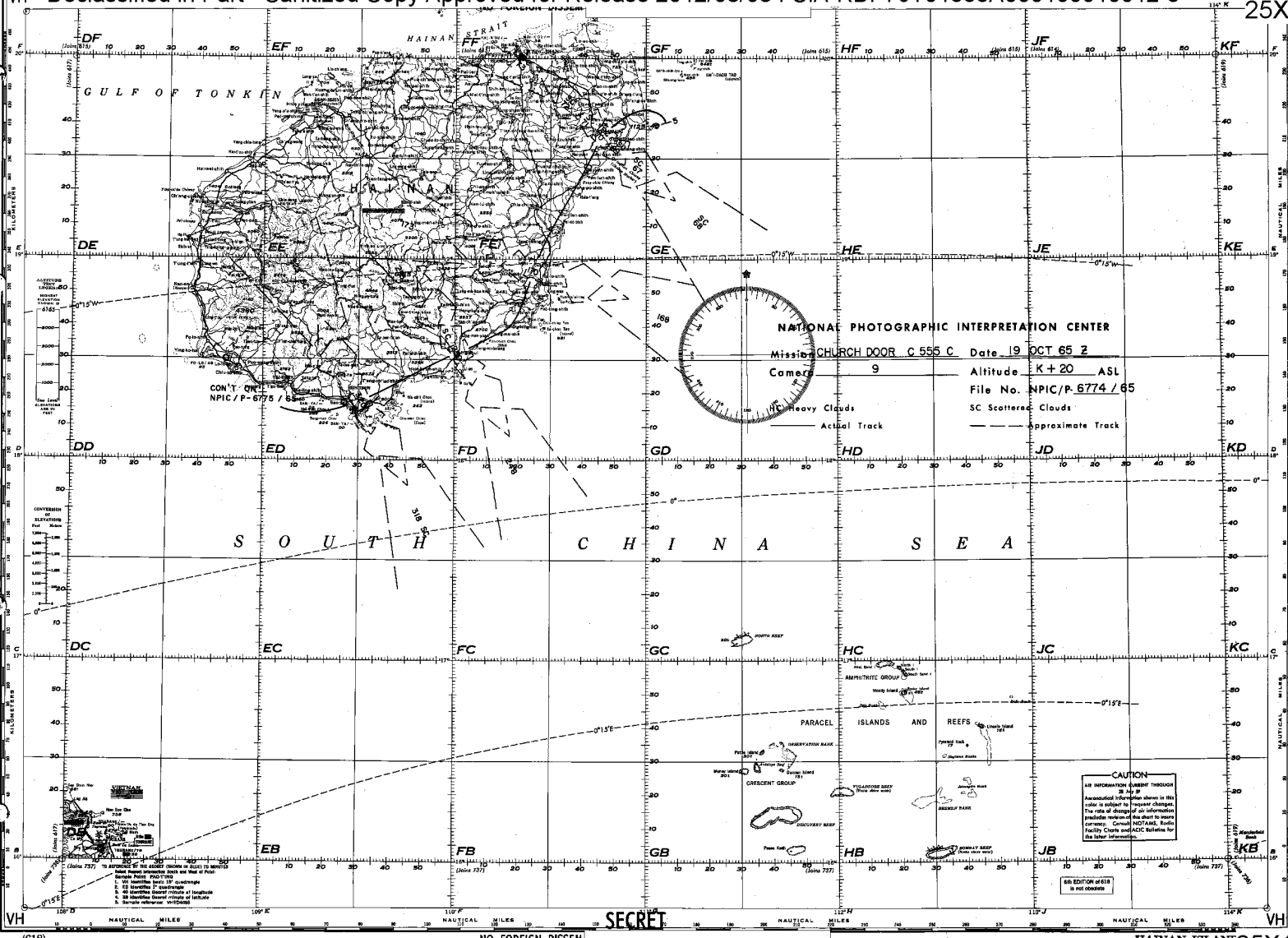


SECRET

Declassified in Part - Sanitized Copy Approved for Release 2012/08/08 : CIA-RDP79T01355A000100010012-3

Declassified in Part - Sanitized Copy Approved for Release 2012/08/08 : CIA-RDP79T01355A000100010012-3

25X1



CONT. ON NPIC/P-6775/65



NATIONAL PHOTOGRAPHIC INTERPRETATION CENTER

Mission: CHURCH DOOR, C 555 C, Date: 19 OCT 65 Z

Camera: 9

Altitude: K+20 ASL

File No. NPIC/P. 6774 / 65

SC Scattered Clouds

--- Approximate Track

CAUTION
 AIR INFORMATION PERTAINING THROUGH THIS CHART IS SUBJECT TO FREQUENT CHANGES. THE USE OF OBSOLETE AIR INFORMATION PROVIDES MISLEADING INFORMATION. CONSULT NOTAMS, AERIAL FACILITY CLARS AND AICG SYSTEMS FOR THE LATEST INFORMATION.

NO EDITORIAL USE IS NOT OBSOLETE

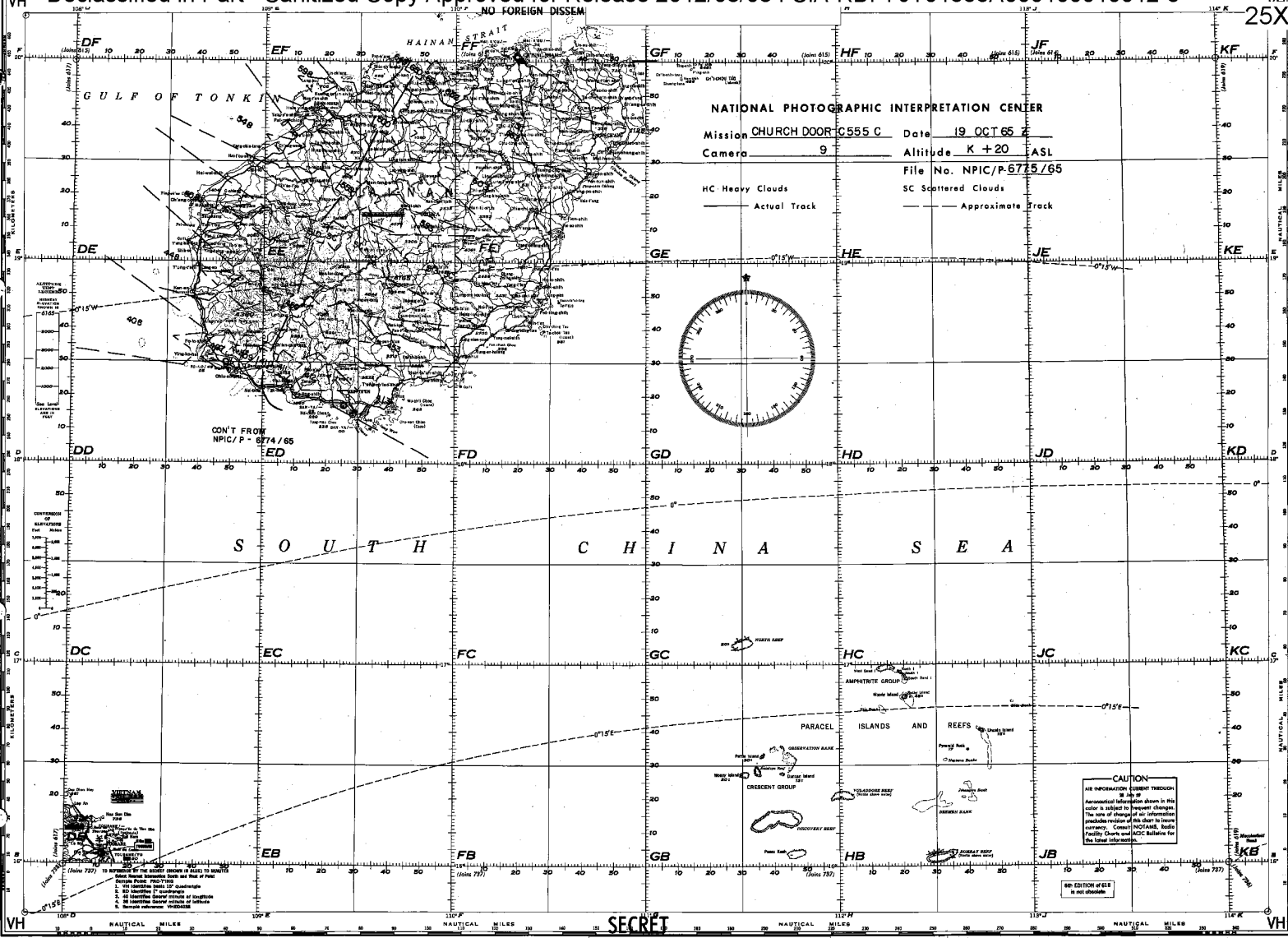
SECRET

NO FOREIGN DISSEM

HAINAN ISLAND 25X1

Declassified in Part - Sanitized Copy Approved for Release 2012/08/08 : CIA-RDP79T01355A000100010012-3

25X1



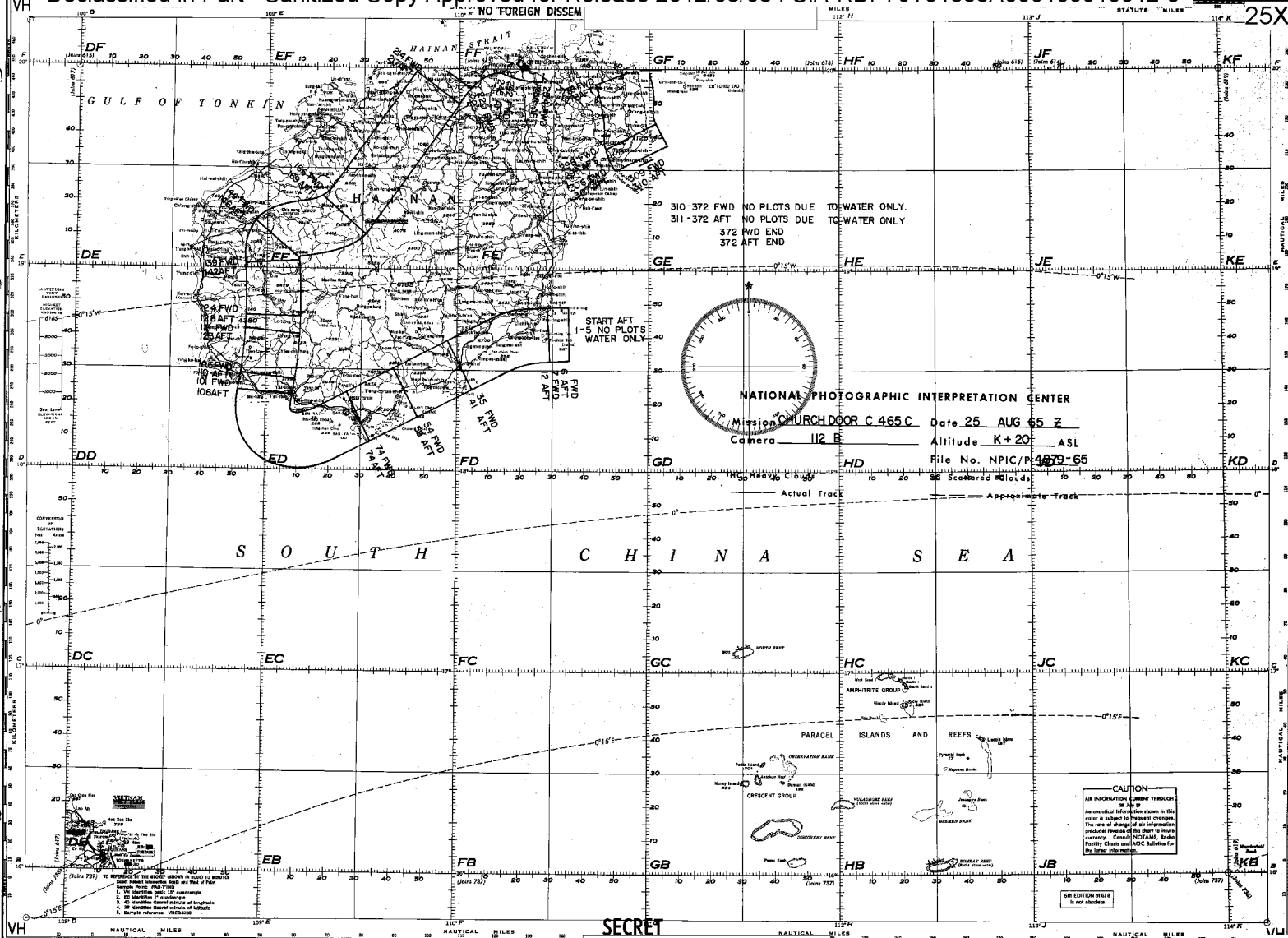
NATIONAL PHOTOGRAPHIC INTERPRETATION CENTER
 Mission CHURCH DOOR C555 C Date 19 OCT 65 Z
 Camera 9 Altitude K +20 ASL
 File No. NPIC/P-6775/65
 HC Heavy Clouds SC Scattered Clouds
 — Actual Track — Approximate Track

CON'T FROM NPIC/P-6774/65

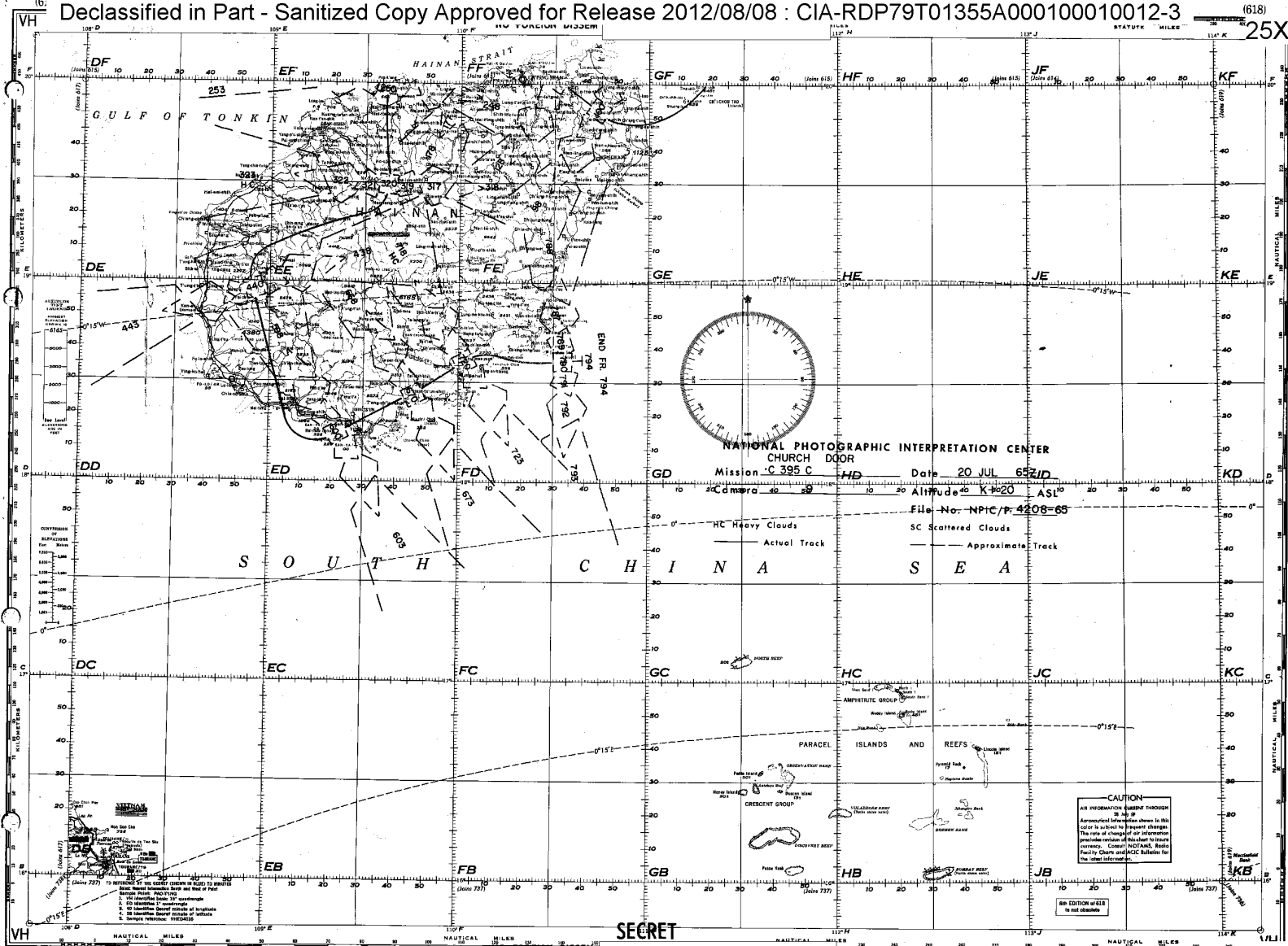
CAUTION
 AIR INFORMATION CURRENT THROUGH
 31 July 65
 Aeronautical information shown in this
 chart is subject to frequent changes.
 The use of charted air information
 includes realization of this chart to insure
 currency. Consult NOTAMS, Radio
 Facility Charts and AIC Bulletin for
 the latest information.

5th EDITION of 6/65

SECRET

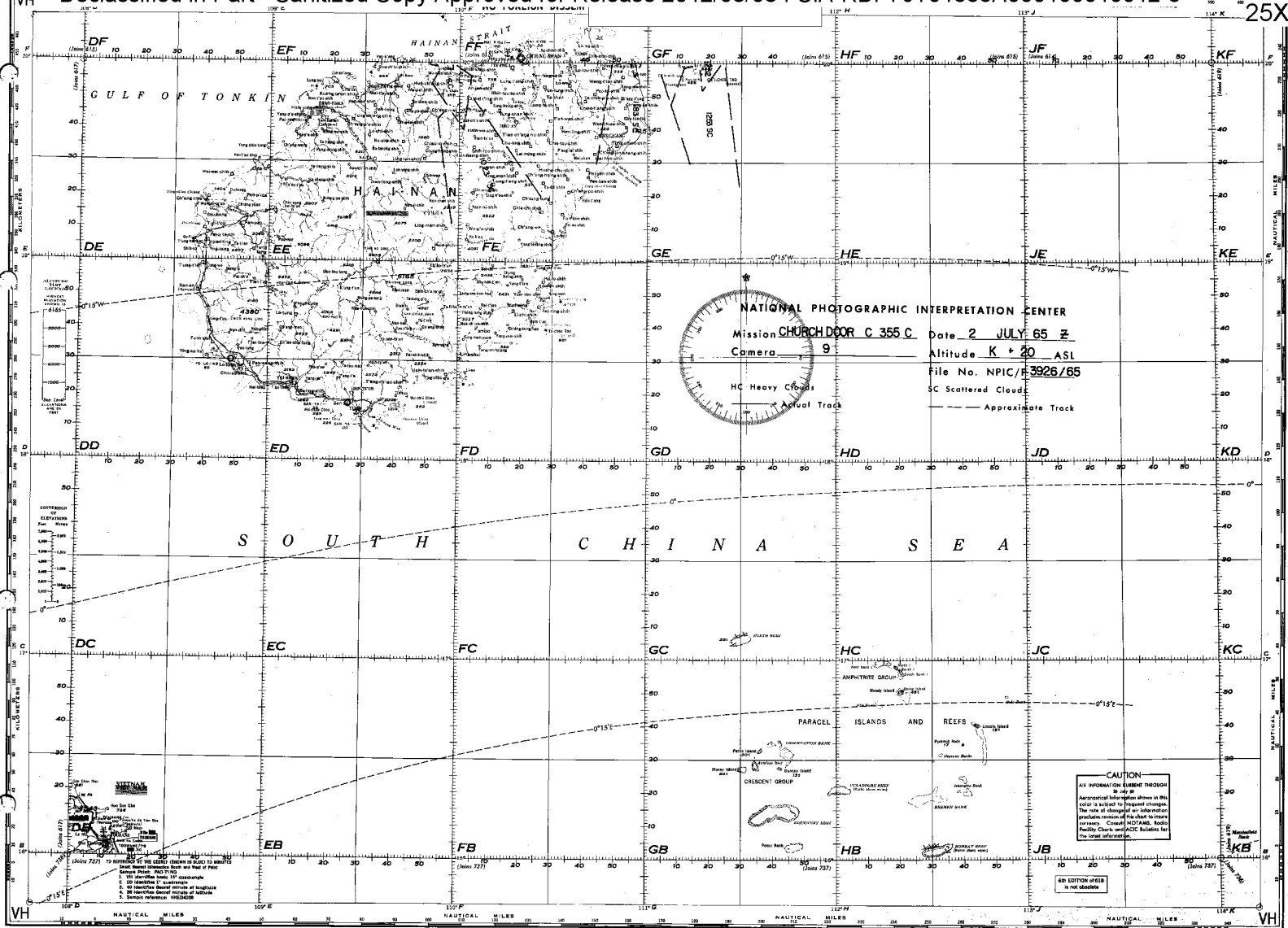


SECRET

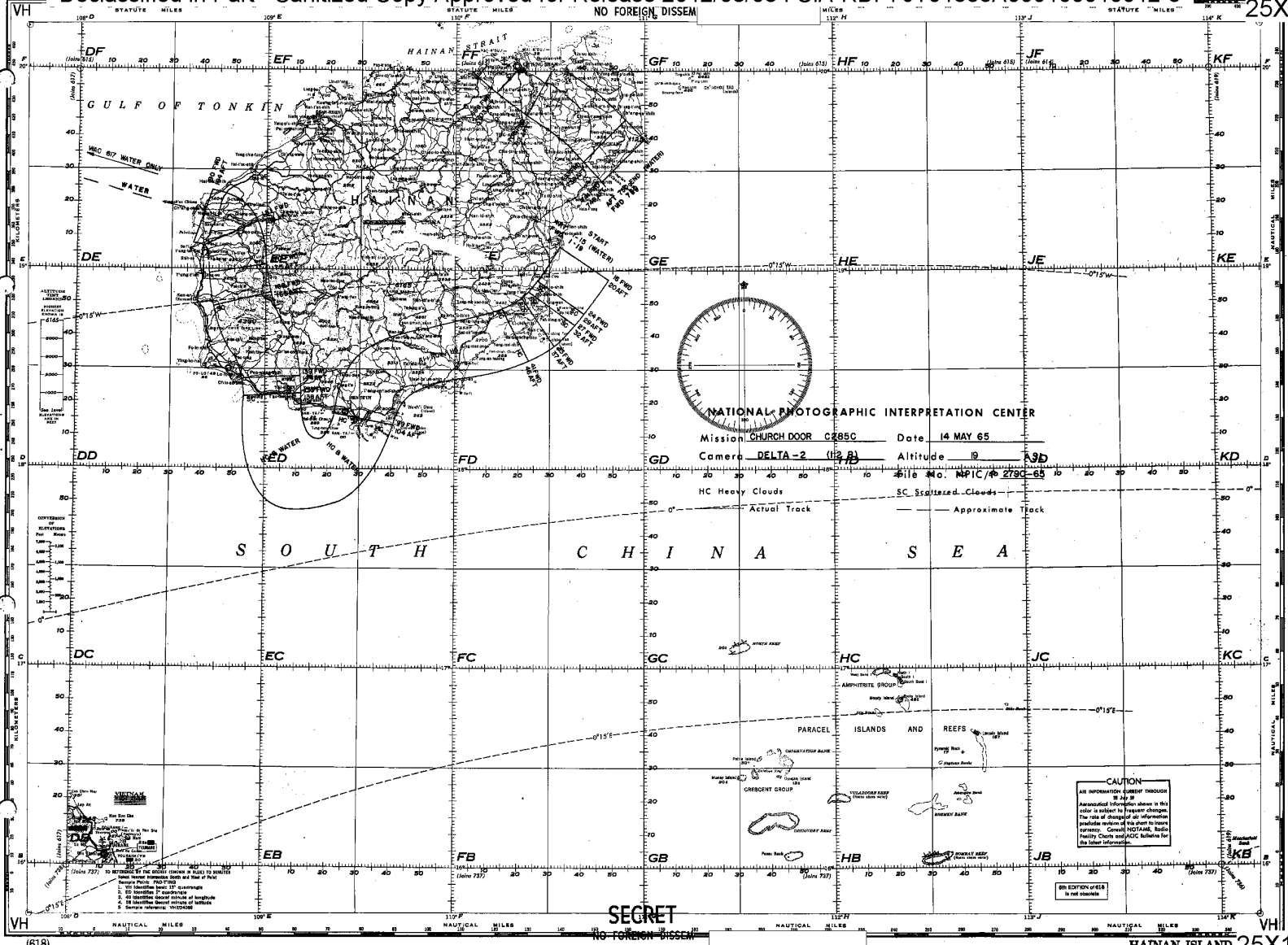


Declassified in Part - Sanitized Copy Approved for Release 2012/08/08 : CIA-RDP79T01355A000100010012-3

25X1



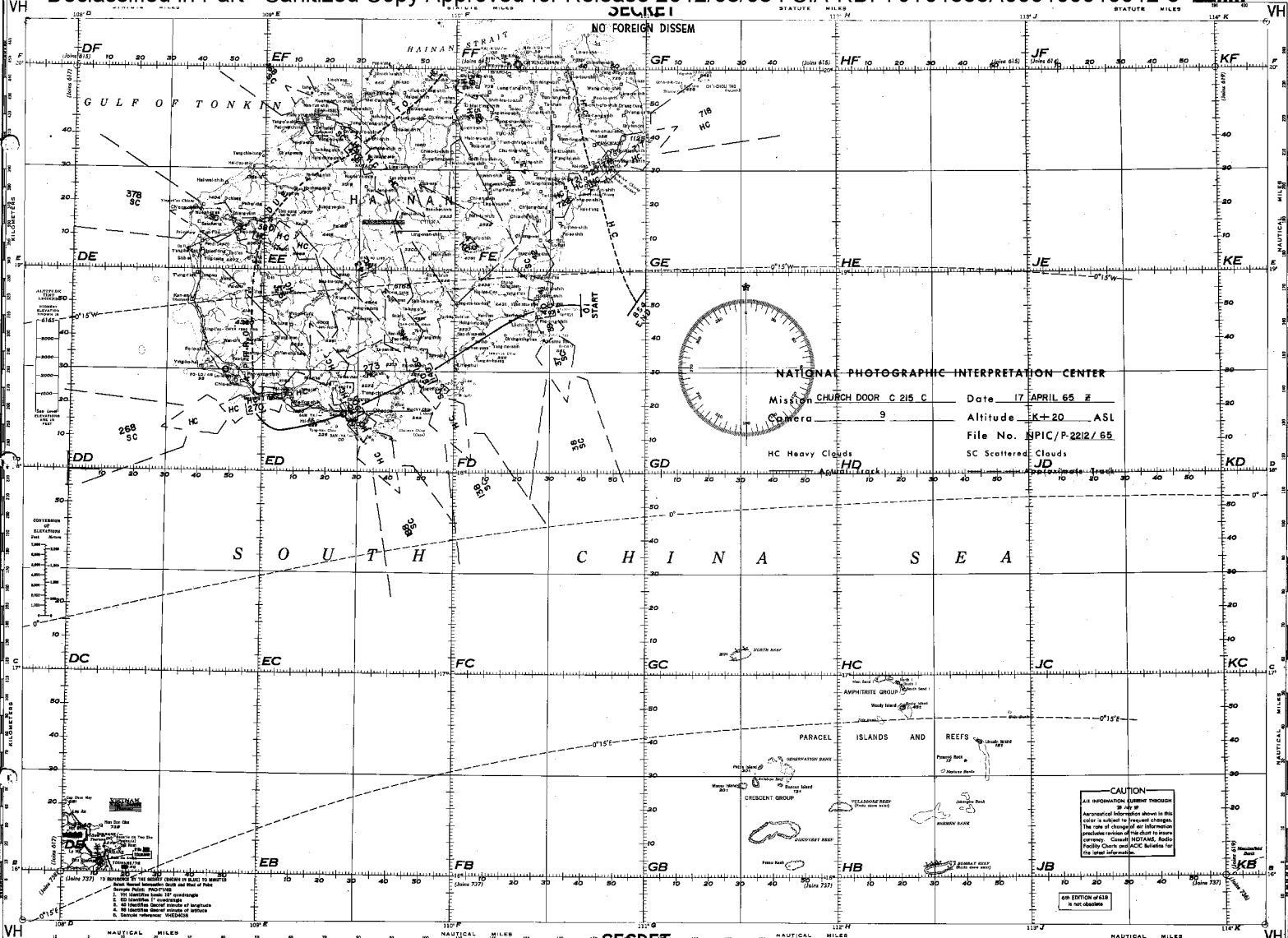
Declassified in Part - Sanitized Copy Approved for Release 2012/08/08 : CIA-RDP79T01355A000100010012-3



SECRET

CAUTION
 All information shown through this edition of this chart is subject to frequent changes. The user of this chart should consult the latest edition of this chart for the most current information. Consult NOTAMS, Radio Facility Charts and AIC Bulletin for the latest information.

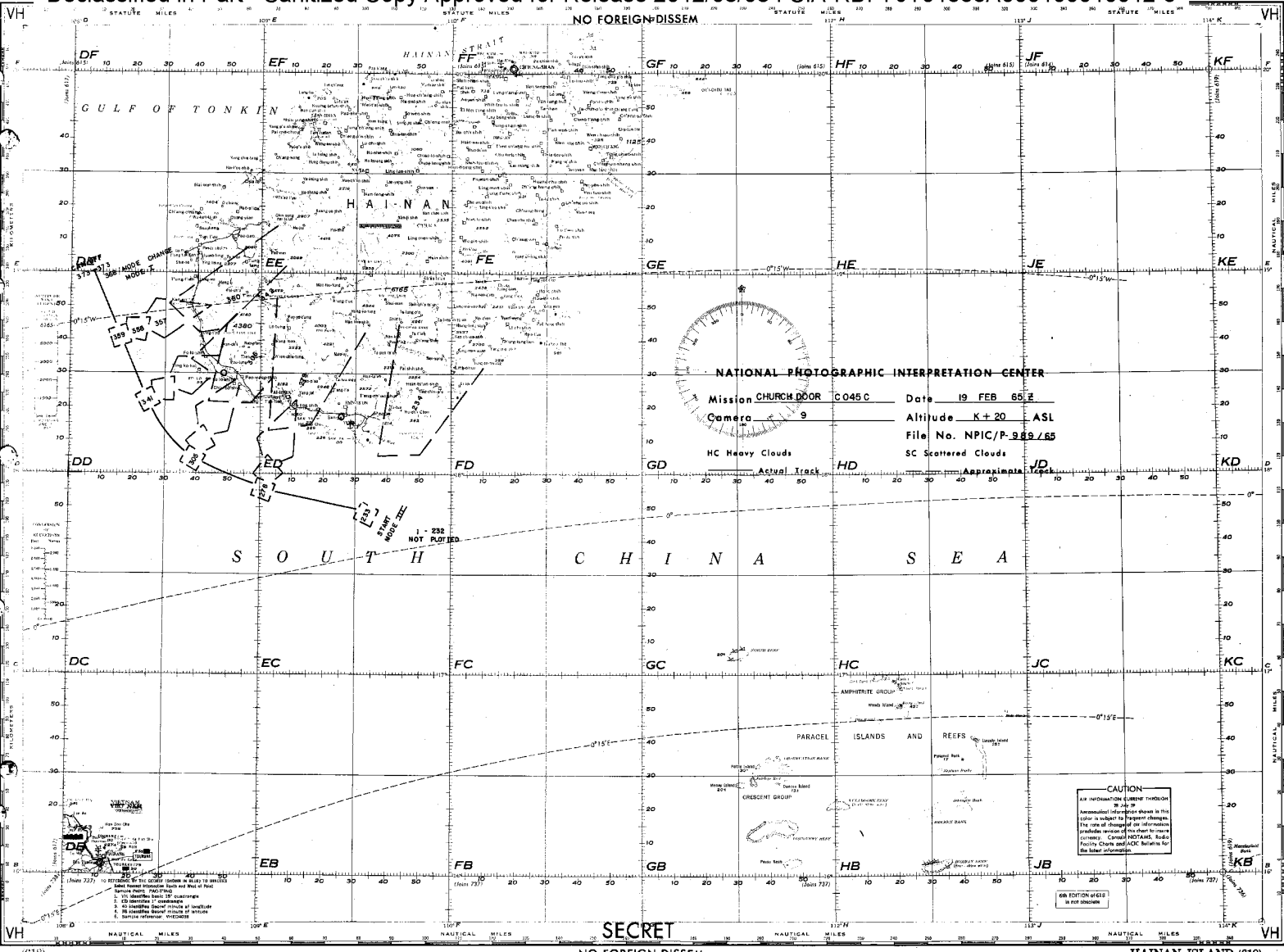
5th Edition of 1965



SECRET

NO FOREIGN DISSEM

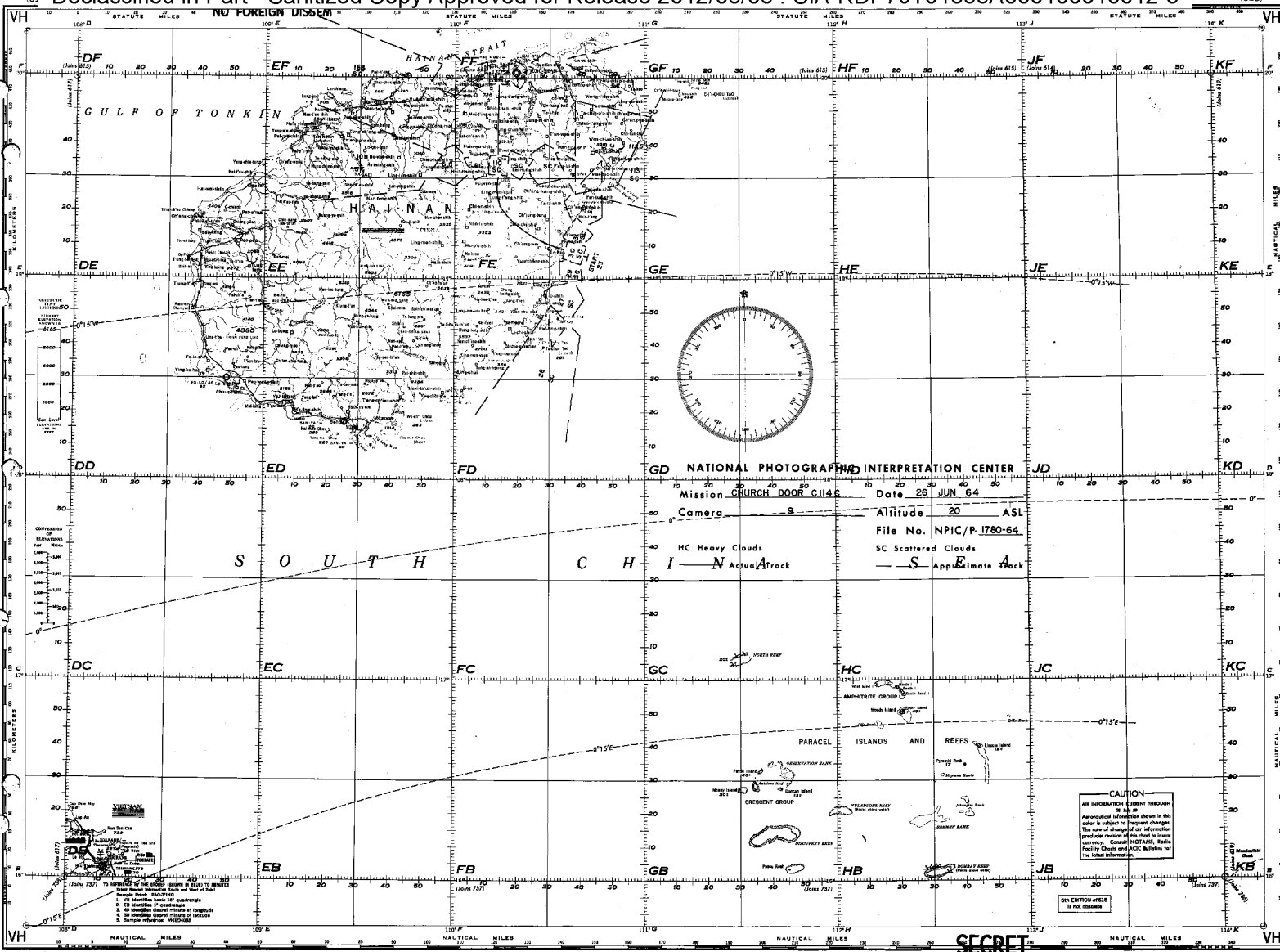
HAINAN ISLAND (618)



SECRET

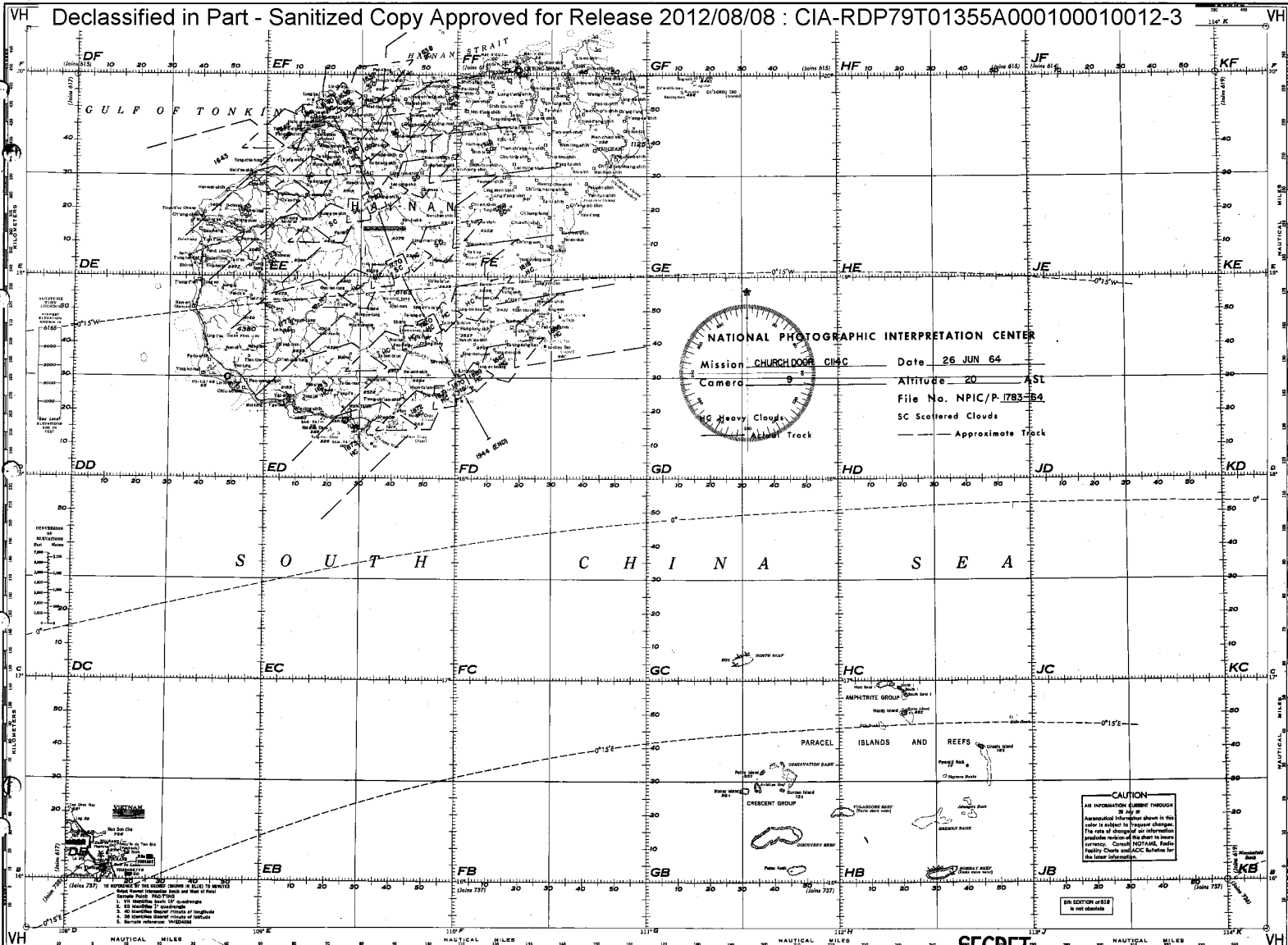
NO FOREIGN DISSEM

HAINAN ISLAND (618)



SECRET

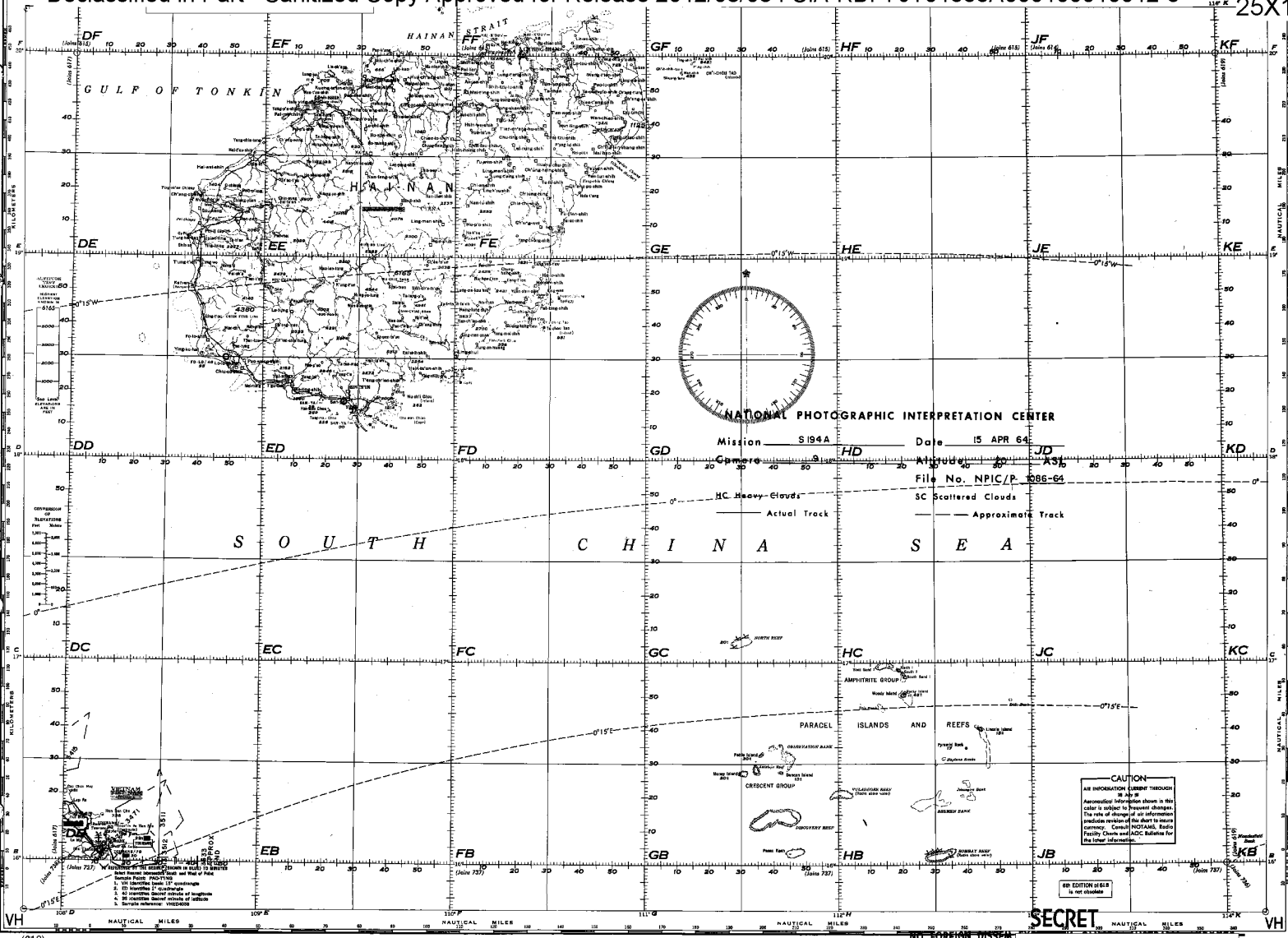
Declassified in Part - Sanitized Copy Approved for Release 2012/08/08 : CIA-RDP79T01355A000100010012-3



SECRET
NO FOREIGN DISSEM

Declassified in Part - Sanitized Copy Approved for Release 2012/08/08 : CIA-RDP79T01355A000100010012-3

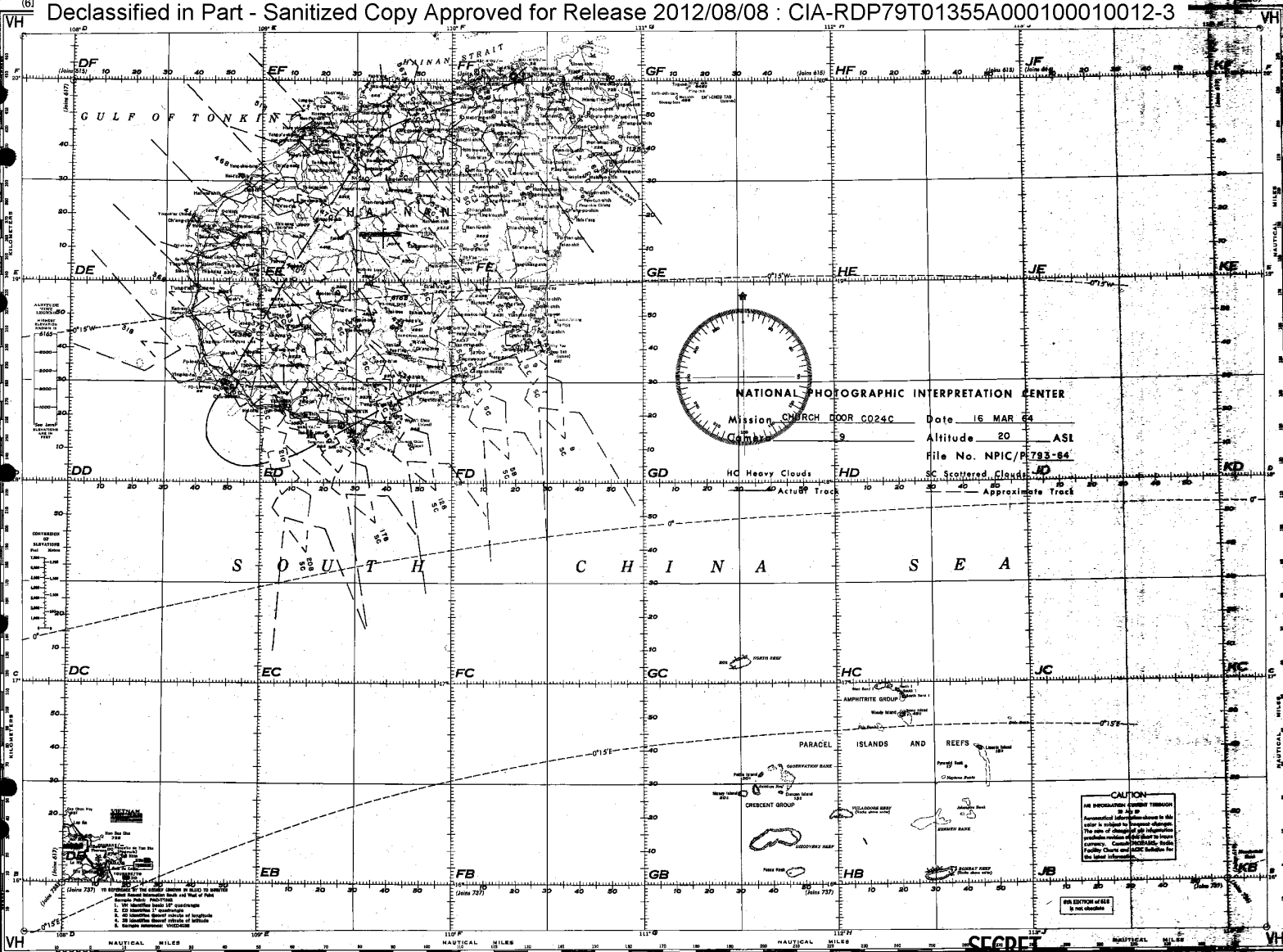
25X1



SECRET

WORLD AERONAUTICAL CHART

Declassified in Part - Sanitized Copy Approved for Release 2012/08/08 : CIA-RDP79T01355A000100010012-3

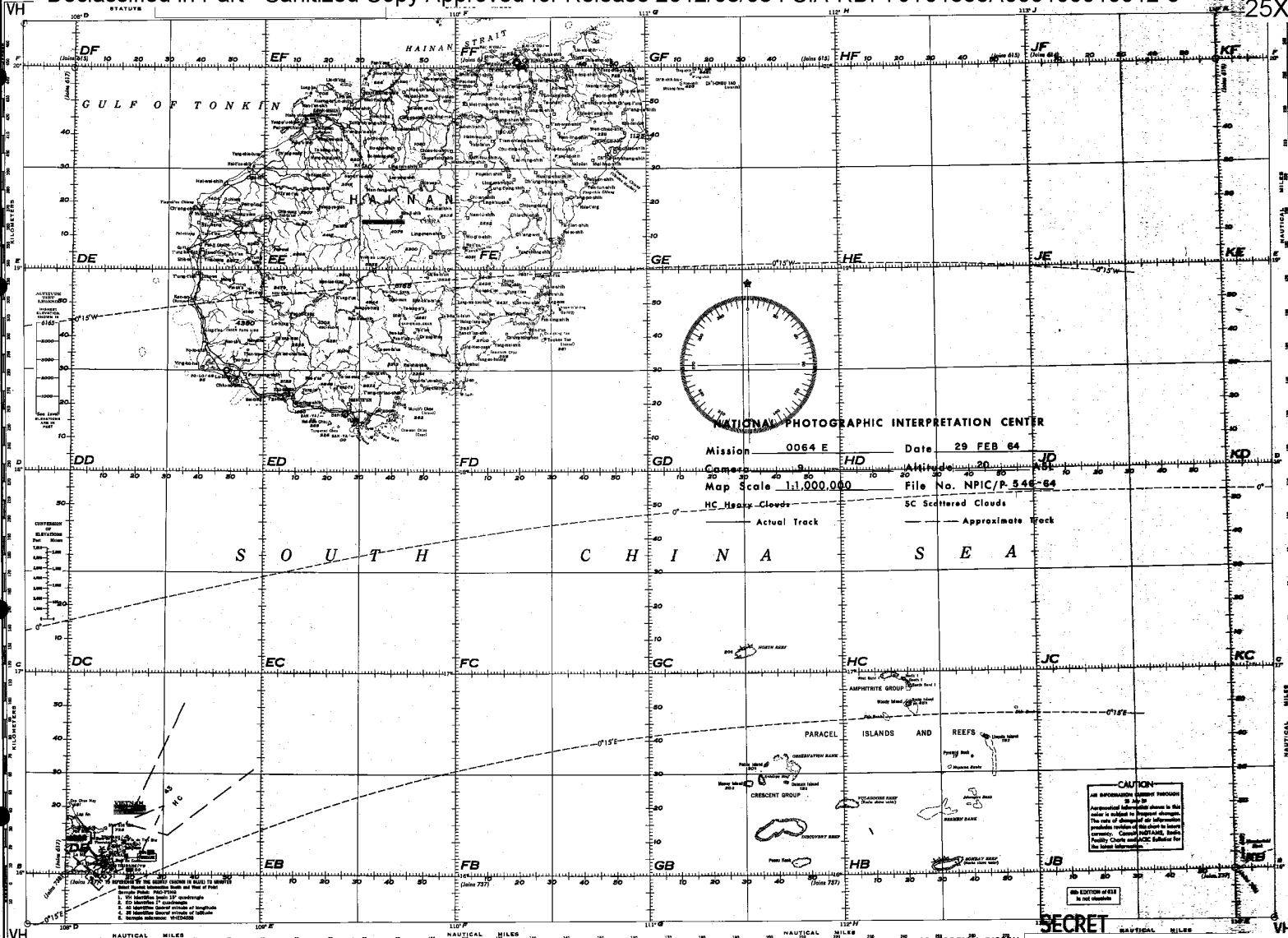


SECRET

NO FOREIGN DISSEM

HANAN 13-110-210

Declassified in Part - Sanitized Copy Approved for Release 2012/08/08 : CIA-RDP79T01355A000100010012-3

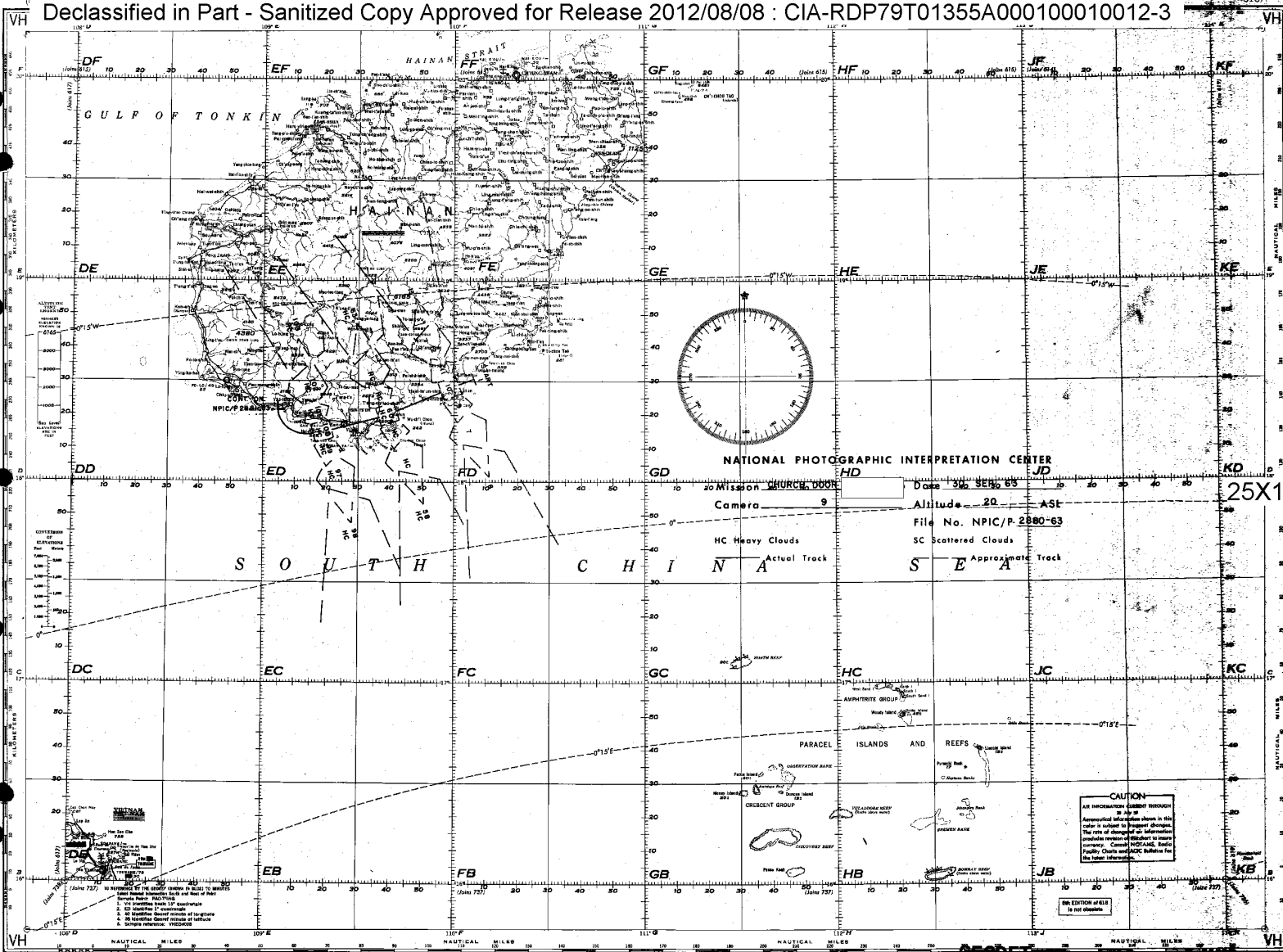


SECRET

WORLD AERONAUTICAL CHART

(618)

Declassified in Part - Sanitized Copy Approved for Release 2012/08/08 : CIA-RDP79T01355A000100010012-3



NATIONAL PHOTOGRAPHIC INTERPRETATION CENTER

Camera 9
 Altitude 20 ASL
 File No. NPIC/P 2880-63
 HC Heavy Clouds
 SC Scattered Clouds
 Actual Track
 Approximate Track

25X1

CAUTION
 ALL INFORMATION OBTAINED THROUGH
 THIS CHART IS UNCLASSIFIED
 UNLESS INDICATED OTHERWISE.
 THE RATE OF CHANGE OF INFORMATION
 IS NOT INDICATED.
 Consult NOTAMS, Radio
 Facility Charts and AIC before
 for the latest information.

NO EDITION OF 618 is not shown

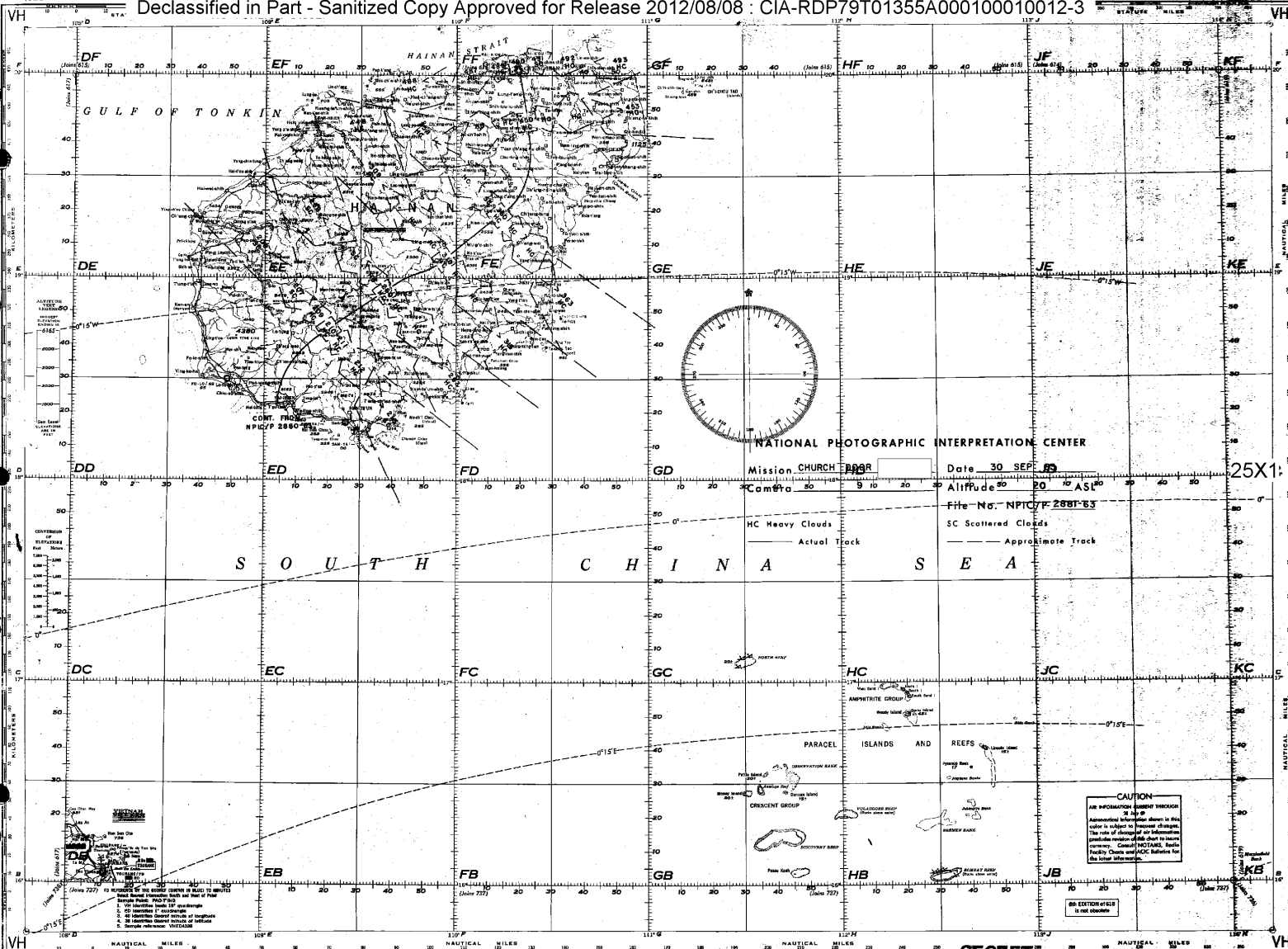
SECRET NO FOREIGN DISSEM

HAINAN ISLAND (618)

Declassified in Part - Sanitized Copy Approved for Release 2012/08/08 : CIA-RDP79T01355A000100010012-3

SECRET

Declassified in Part - Sanitized Copy Approved for Release 2012/08/08 : CIA-RDP79T01355A000100010012-3



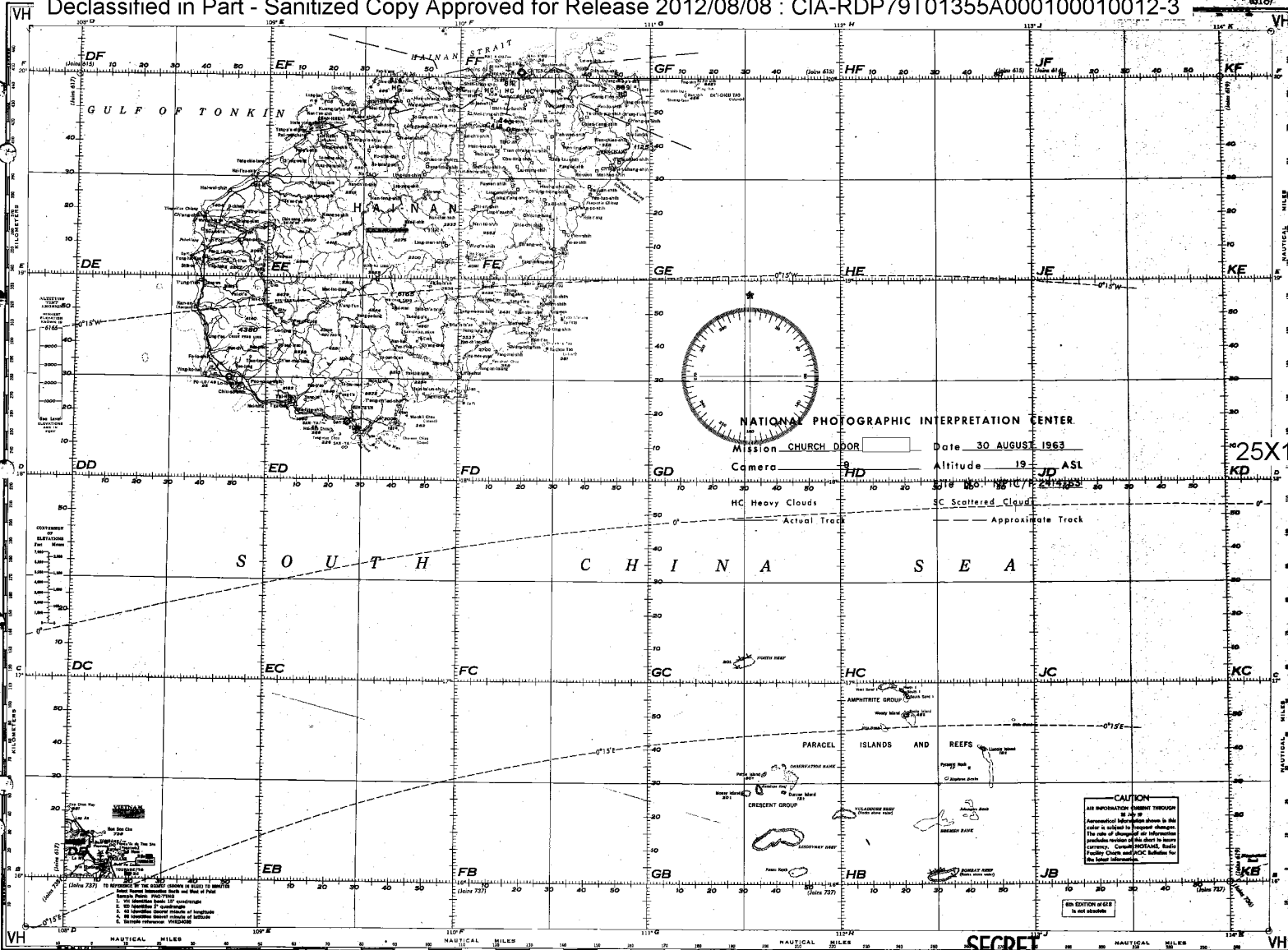
SECRET
NO FOREIGN DISSEM

SECRET

WORLD AERONAUTICAL CHART

Declassified in Part - Sanitized Copy Approved for Release 2012/08/08 : CIA-RDP79T01355A000100010012-3

(618)



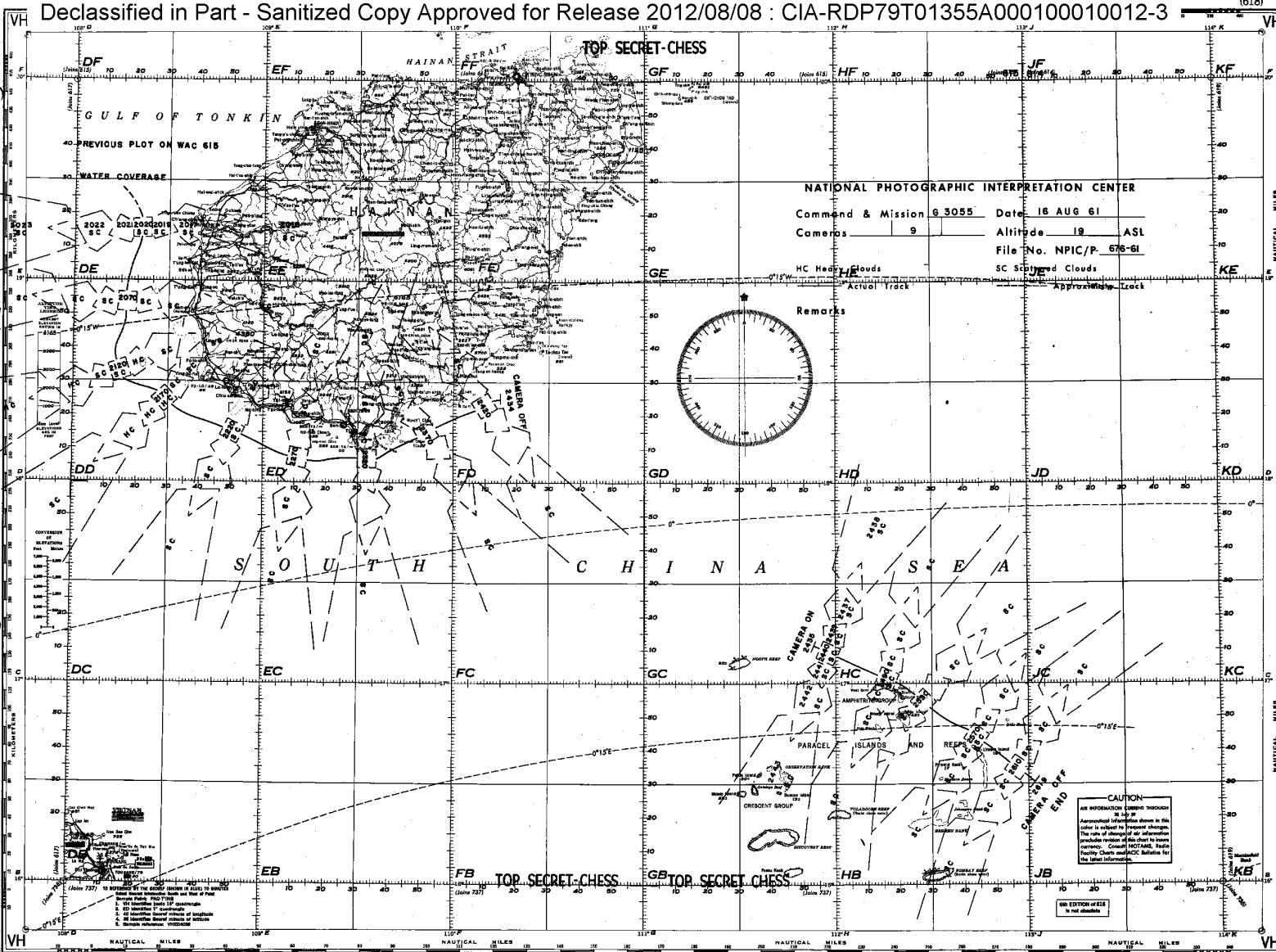
25X1

SECRET

NO FOREIGN DISSEM

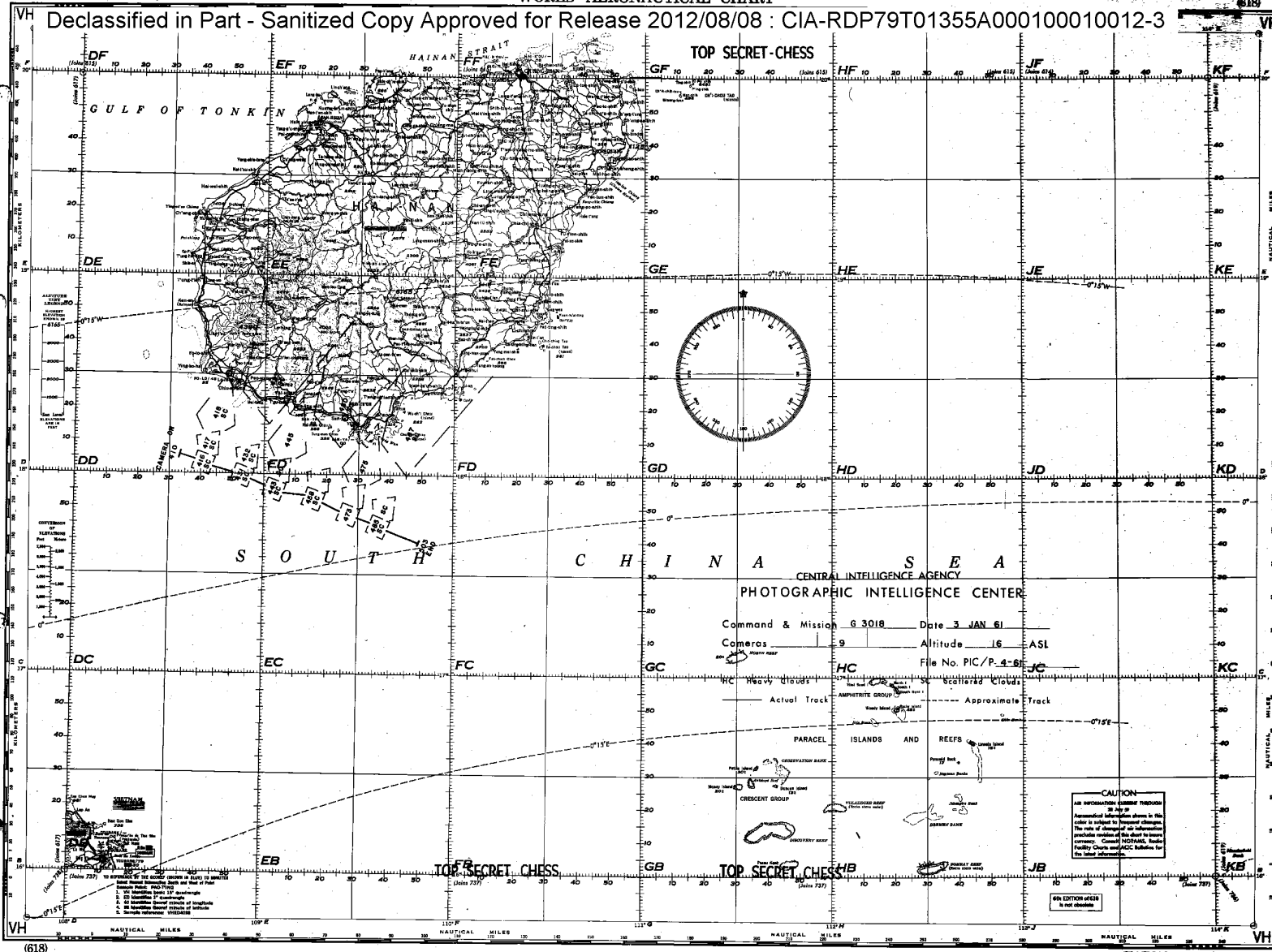
HAINAN ISLAND (618)

Declassified in Part - Sanitized Copy Approved for Release 2012/08/08 : CIA-RDP79T01355A000100010012-3



Declassified in Part - Sanitized Copy Approved for Release 2012/08/08 : CIA-RDP79T01355A000100010012-3

TOP SECRET - CHESS

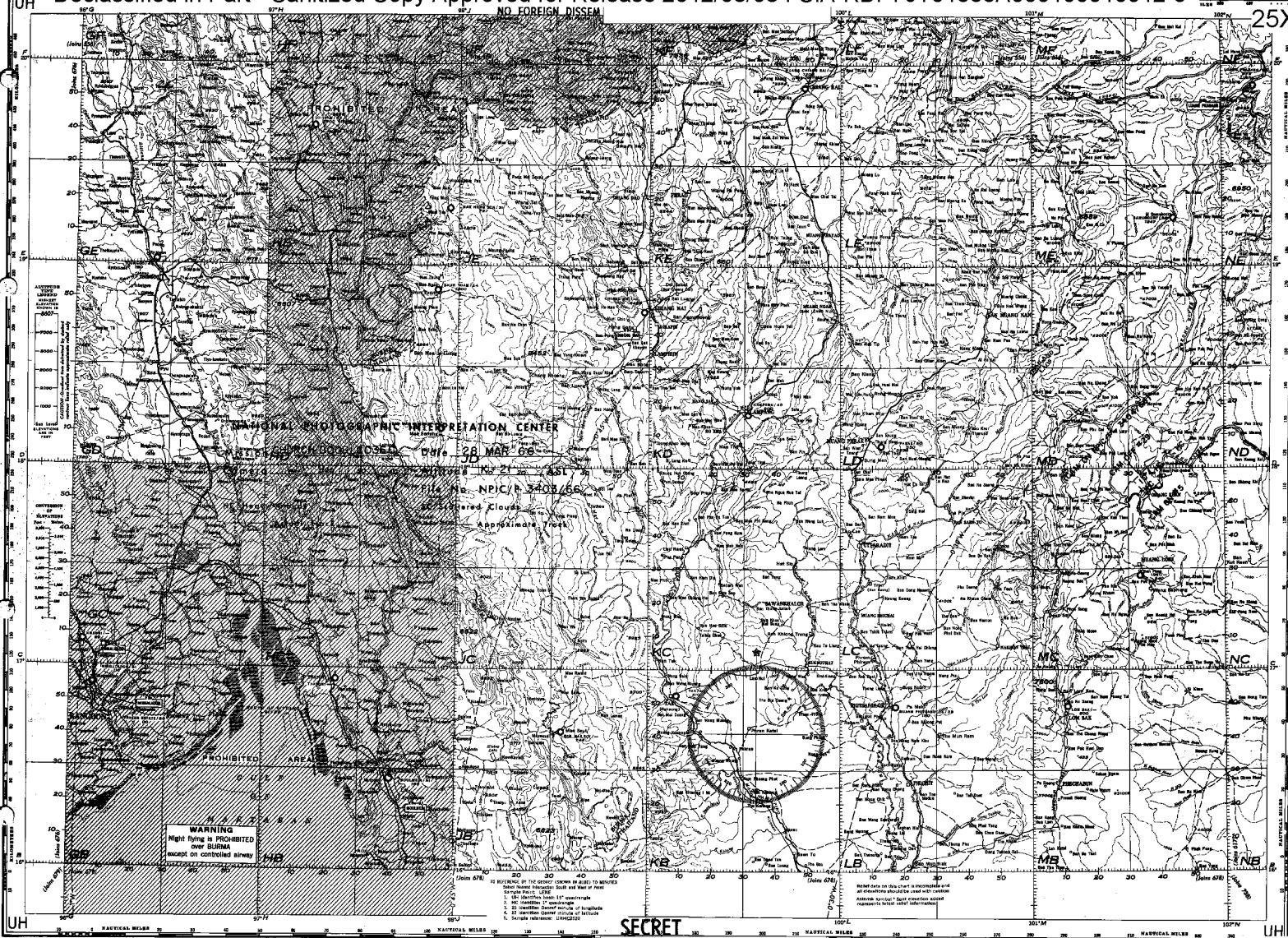


CENTRAL INTELLIGENCE AGENCY
PHOTOGRAPHIC INTELLIGENCE CENTER

Command & Mission G 3018 Date 3 JAN 61
 Cameras 9 Altitude 16 ASL
 File No. PIC/P-4-51

Actual Track HC Approximate Track JC
 PARCEL ISLANDS AND REEFS

CAUTION
 AS INFORMATION CHANGES THROUGH
 24 HOURS OF
 Aeronautical information shown in this
 chart is subject to frequent changes.
 The user of this chart is advised to
 consult the latest edition of this chart to insure
 accuracy. Contact the nearest
 Flight Information Center (FIC) for
 the latest information.



NO FOREIGN DISSEM

NATIONAL PHOTOGRAPHIC INTERPRETATION CENTER

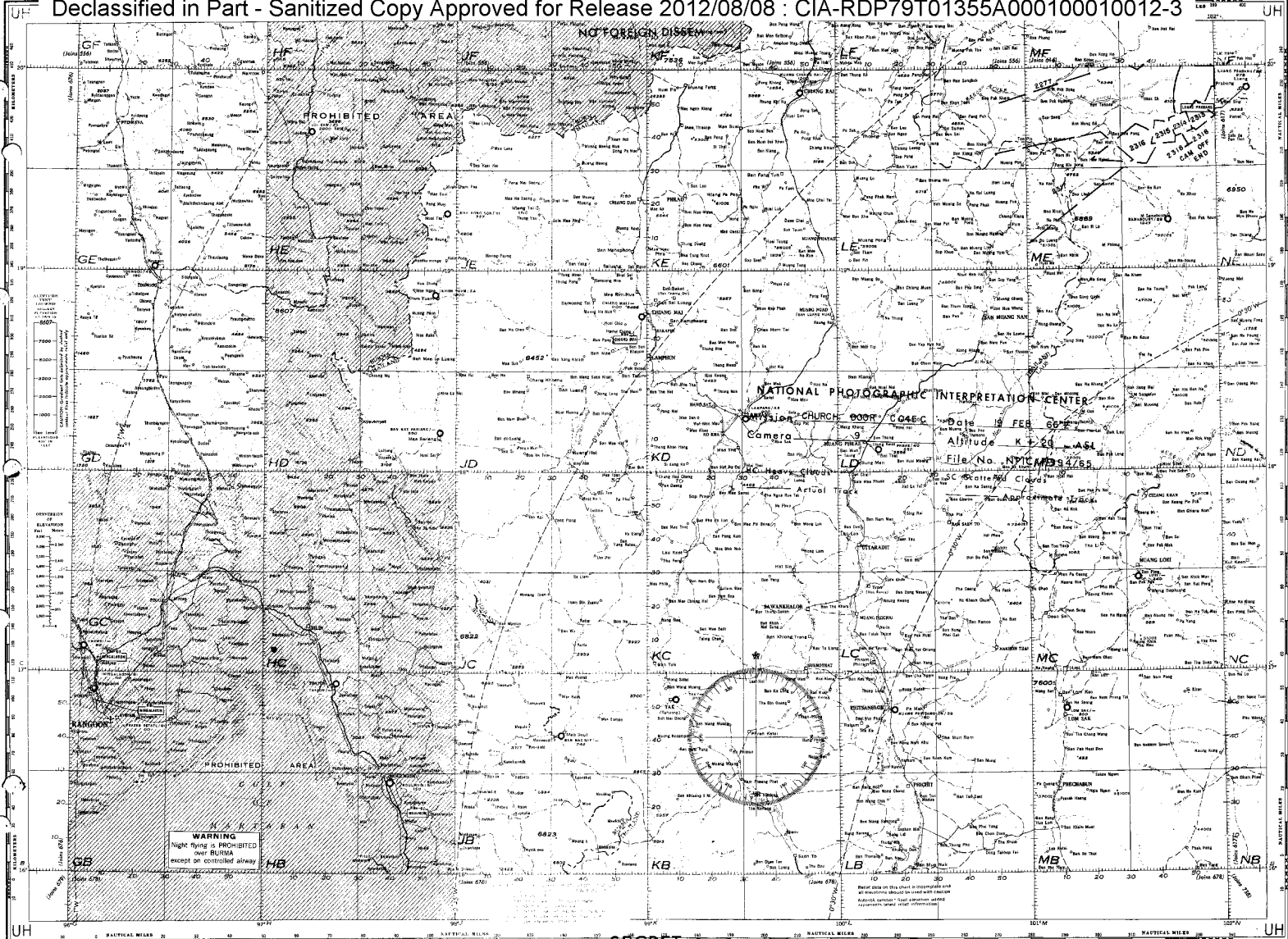
DNR 28 MAR 66

File No. NPIC/R 3209/66

WARNING
Night flying is PROHIBITED
over BURMA
based on controlled areas

SECRET

Declassified in Part - Sanitized Copy Approved for Release 2012/08/08 : CIA-RDP79T01355A000100010012-3



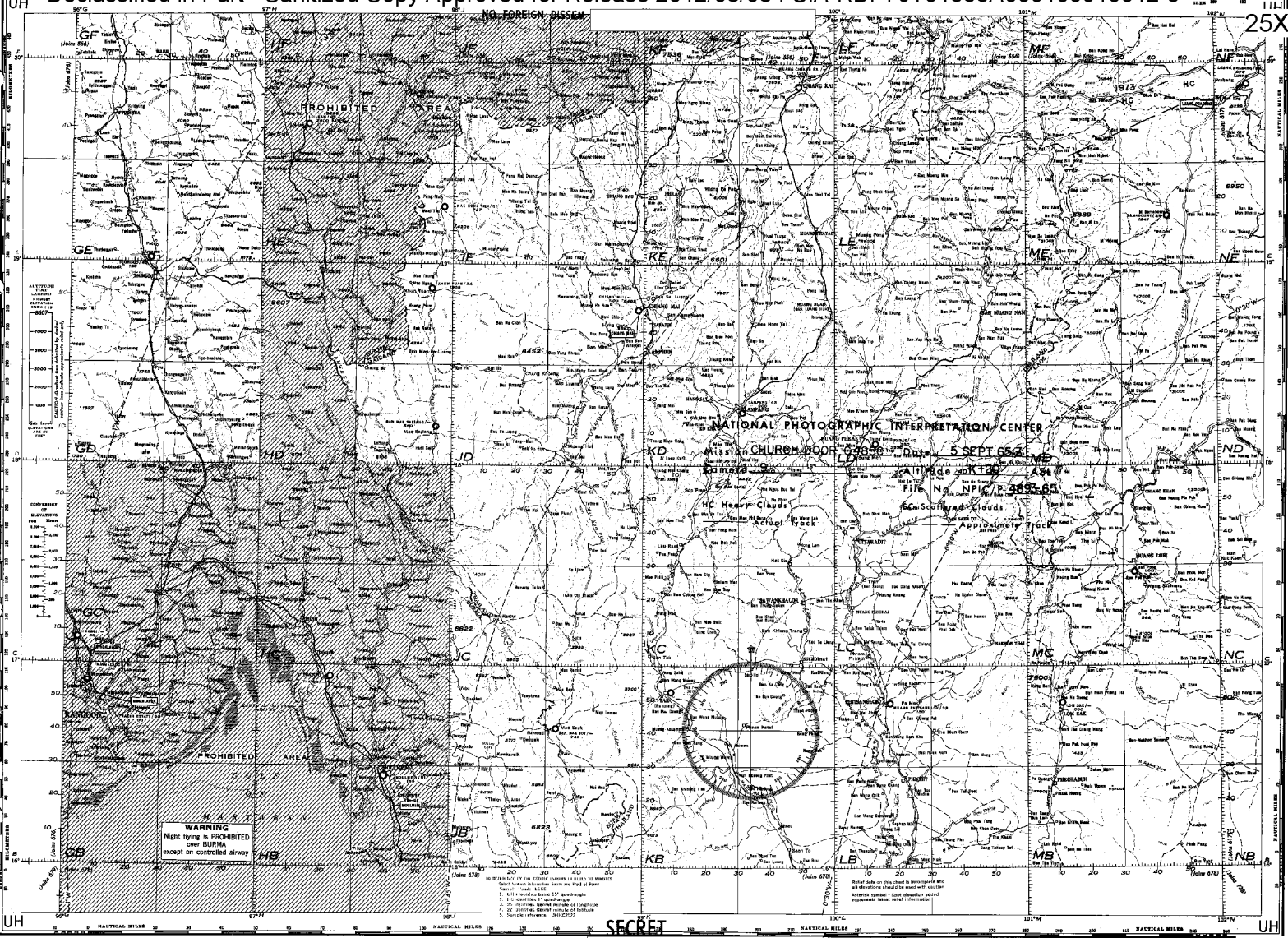
SECRET

NO FOREIGN DISSEM

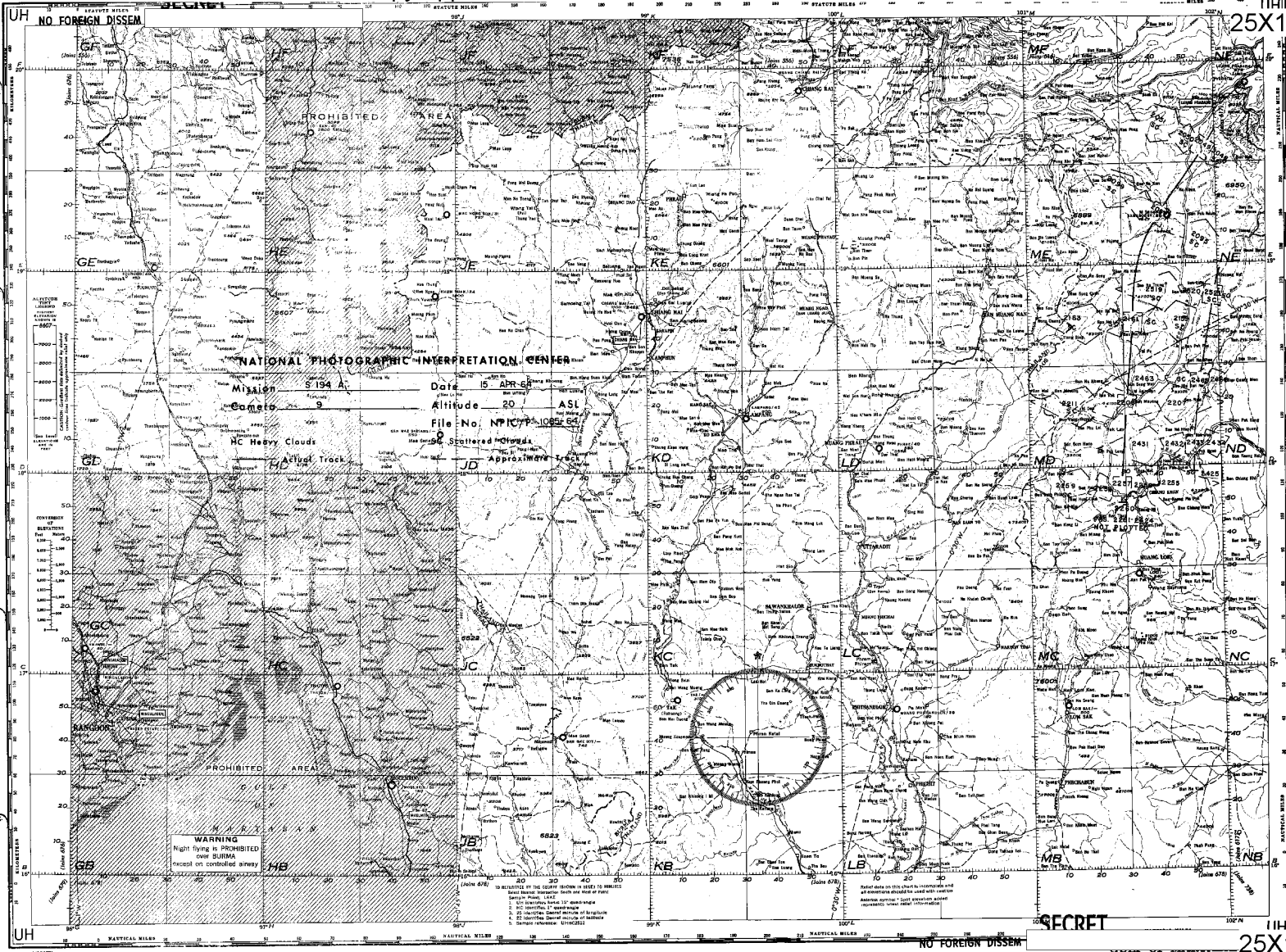
GULF OF MARTABAN (677)
BURMA-LAOR-TRAILHEAD

Declassified in Part - Sanitized Copy Approved for Release 2012/08/08 : CIA-RDP79T01355A000100010012-3

25X1

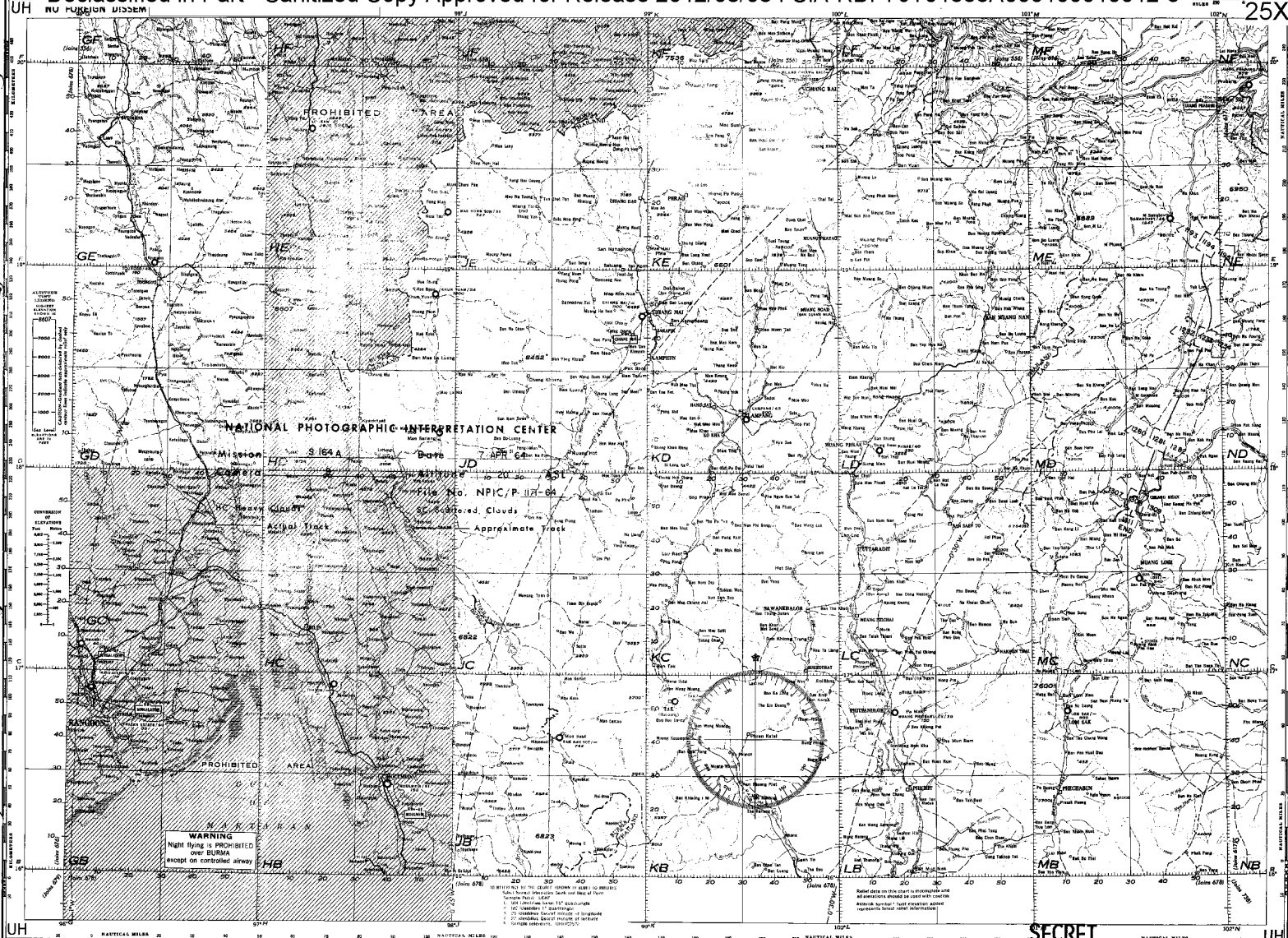


Declassified in Part - Sanitized Copy Approved for Release 2012/08/08 : CIA-RDP79T01355A000100010012-3



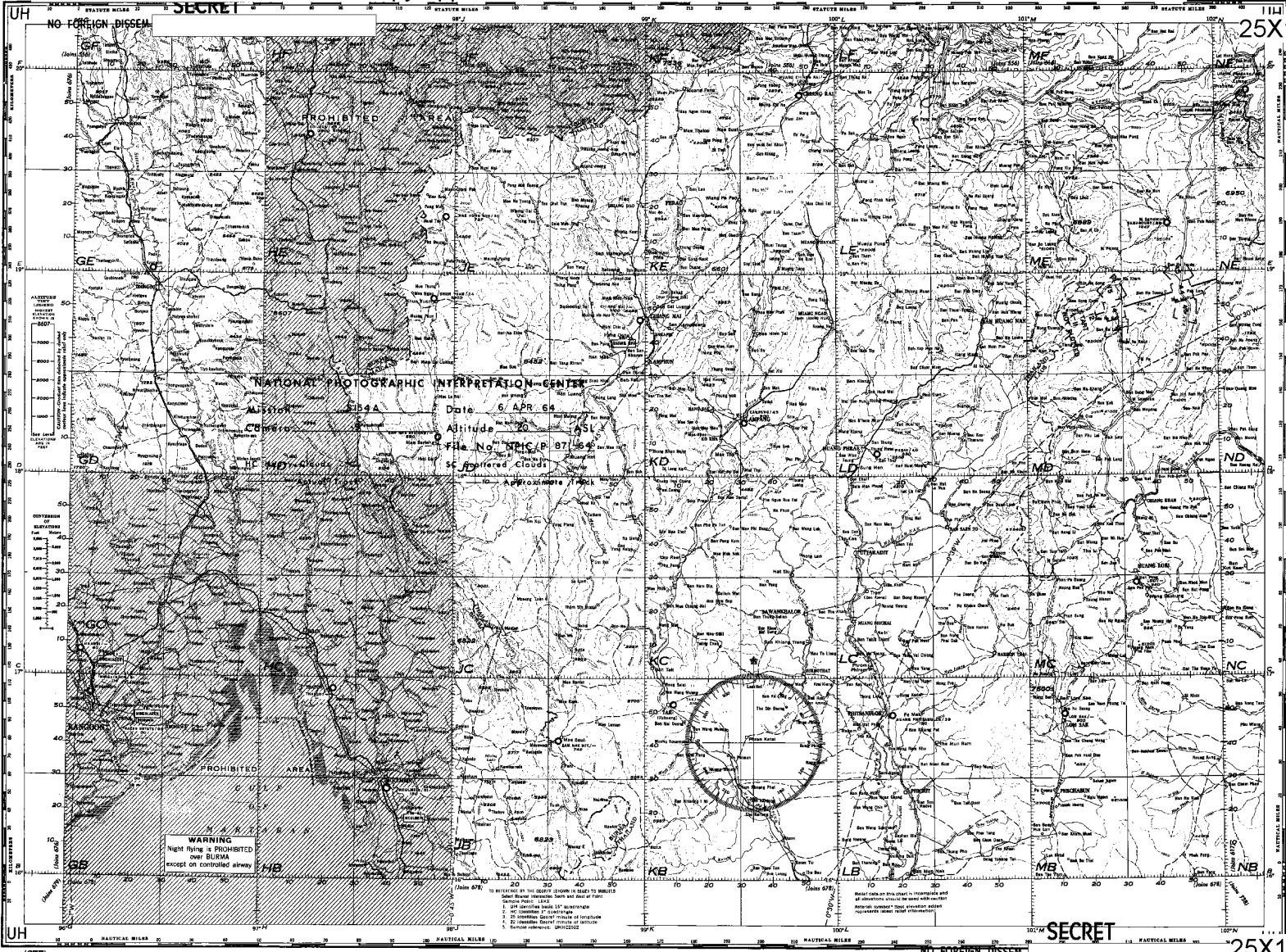
25X1

25X1



SECRET

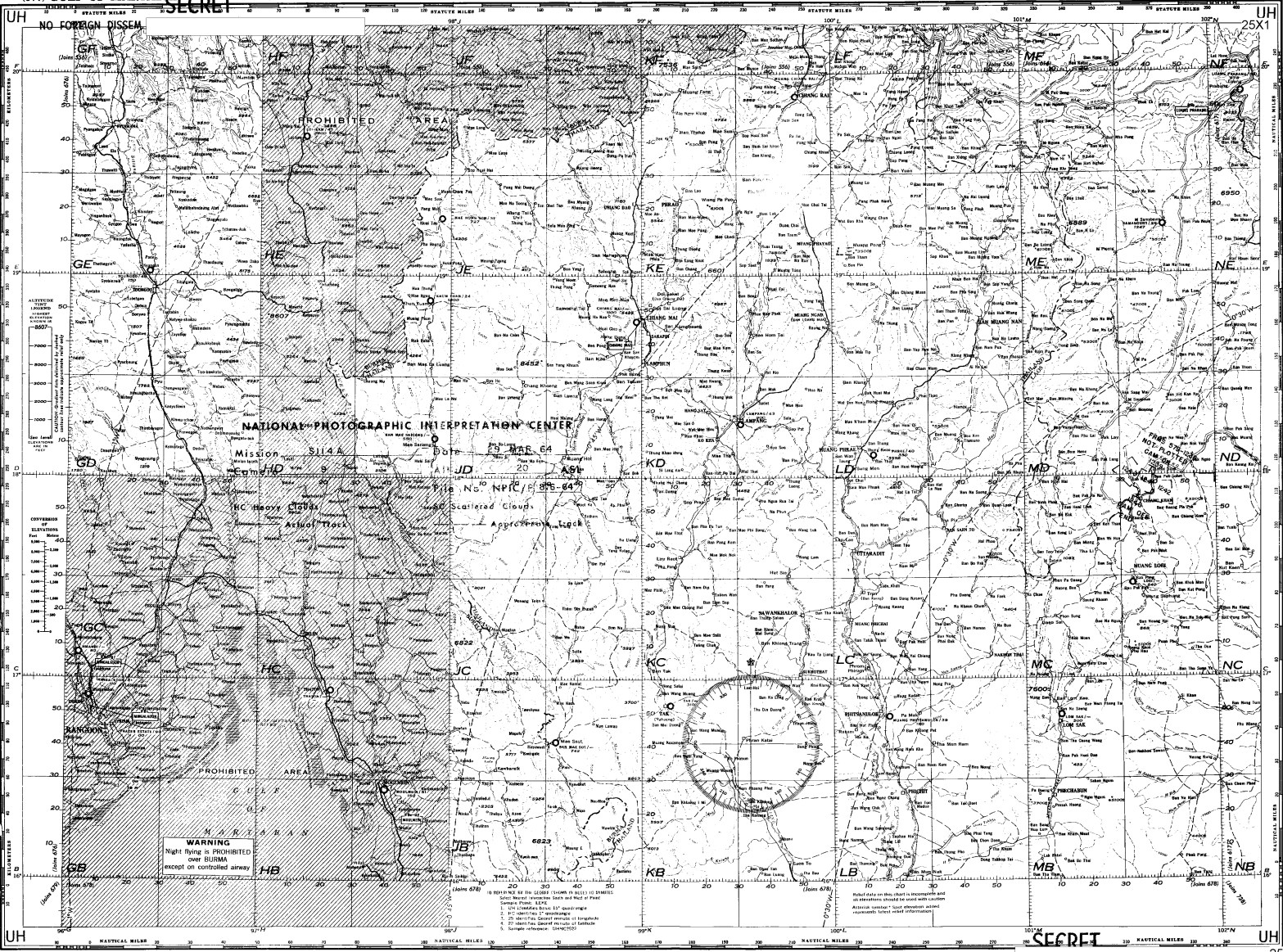
NO FOREIGN DISSEM



25X1

SECRET

25X1

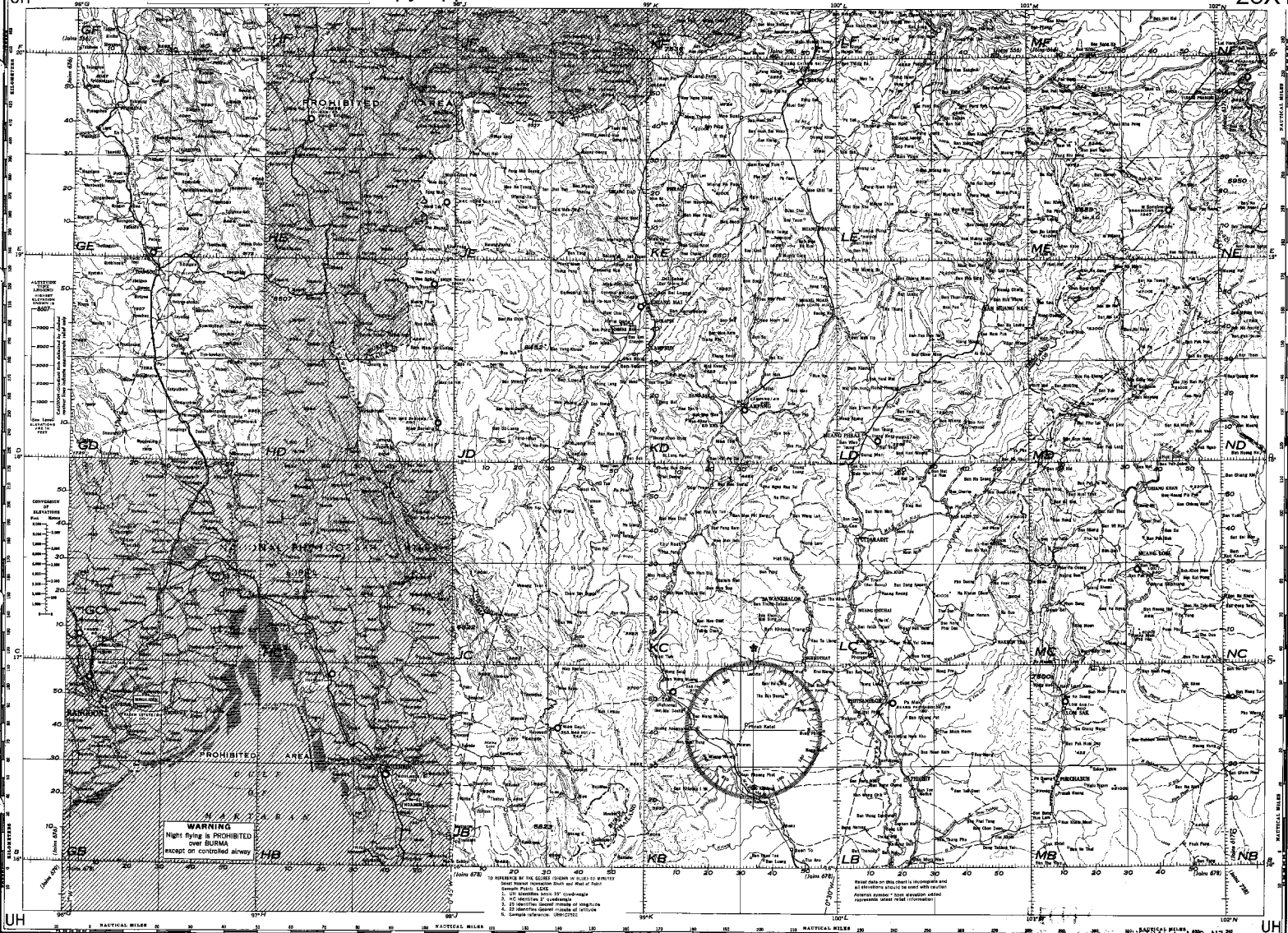


SECRET

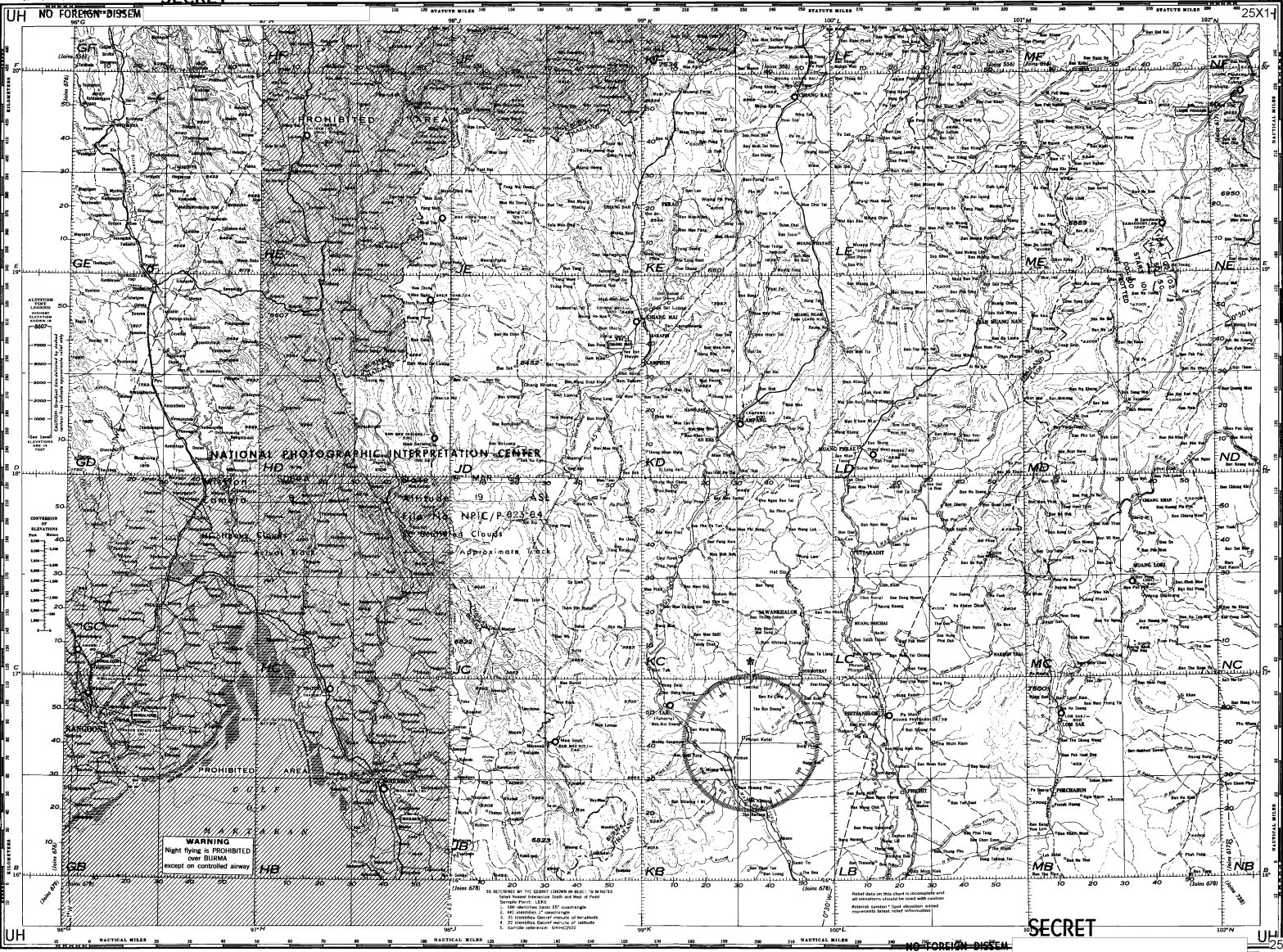
WORLD AERONAUTICAL CHART

Declassified in Part - Sanitized Copy Approved for Release 2012/08/08 : CIA-RDP79T01355A000100010012-3

25X1

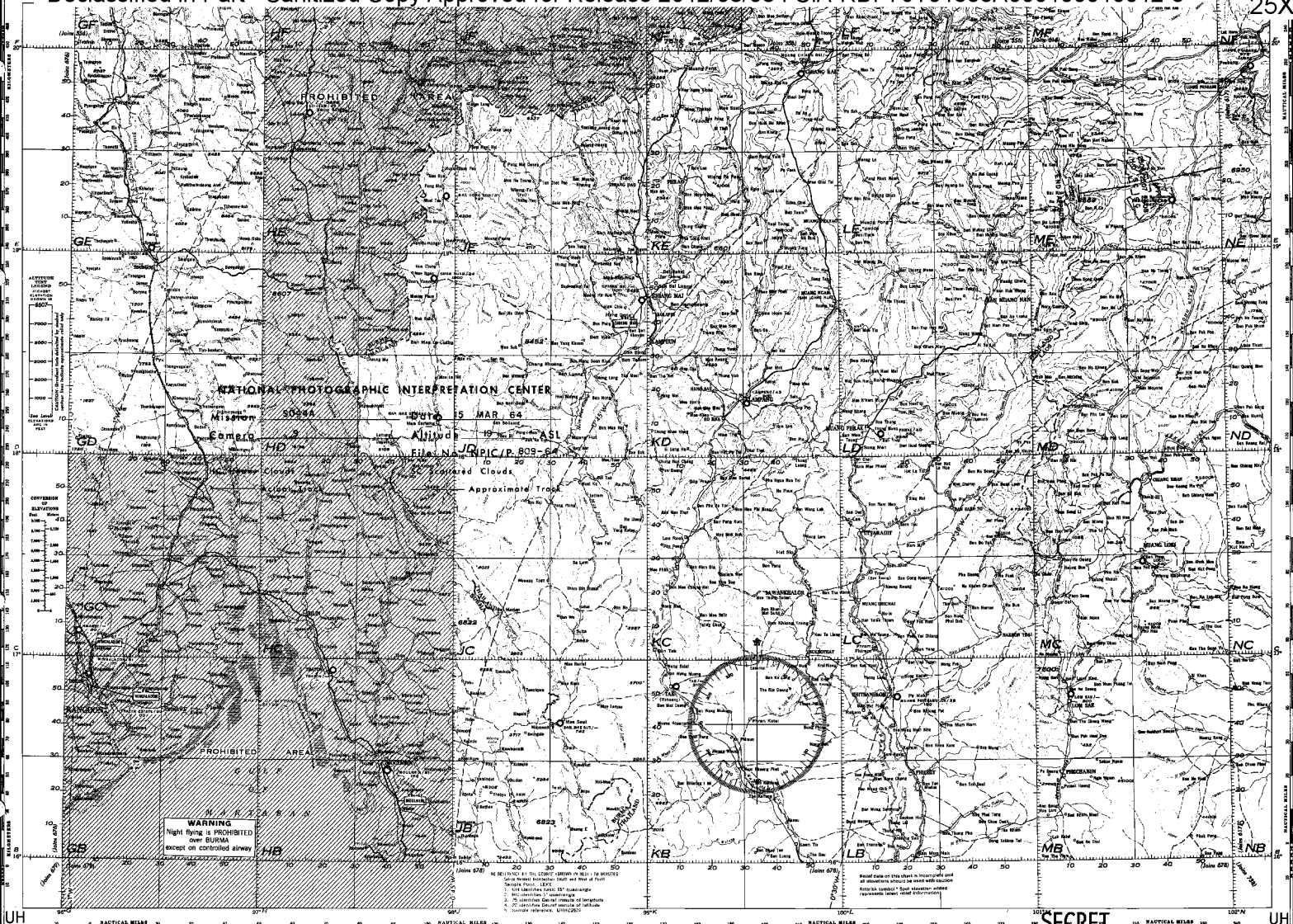


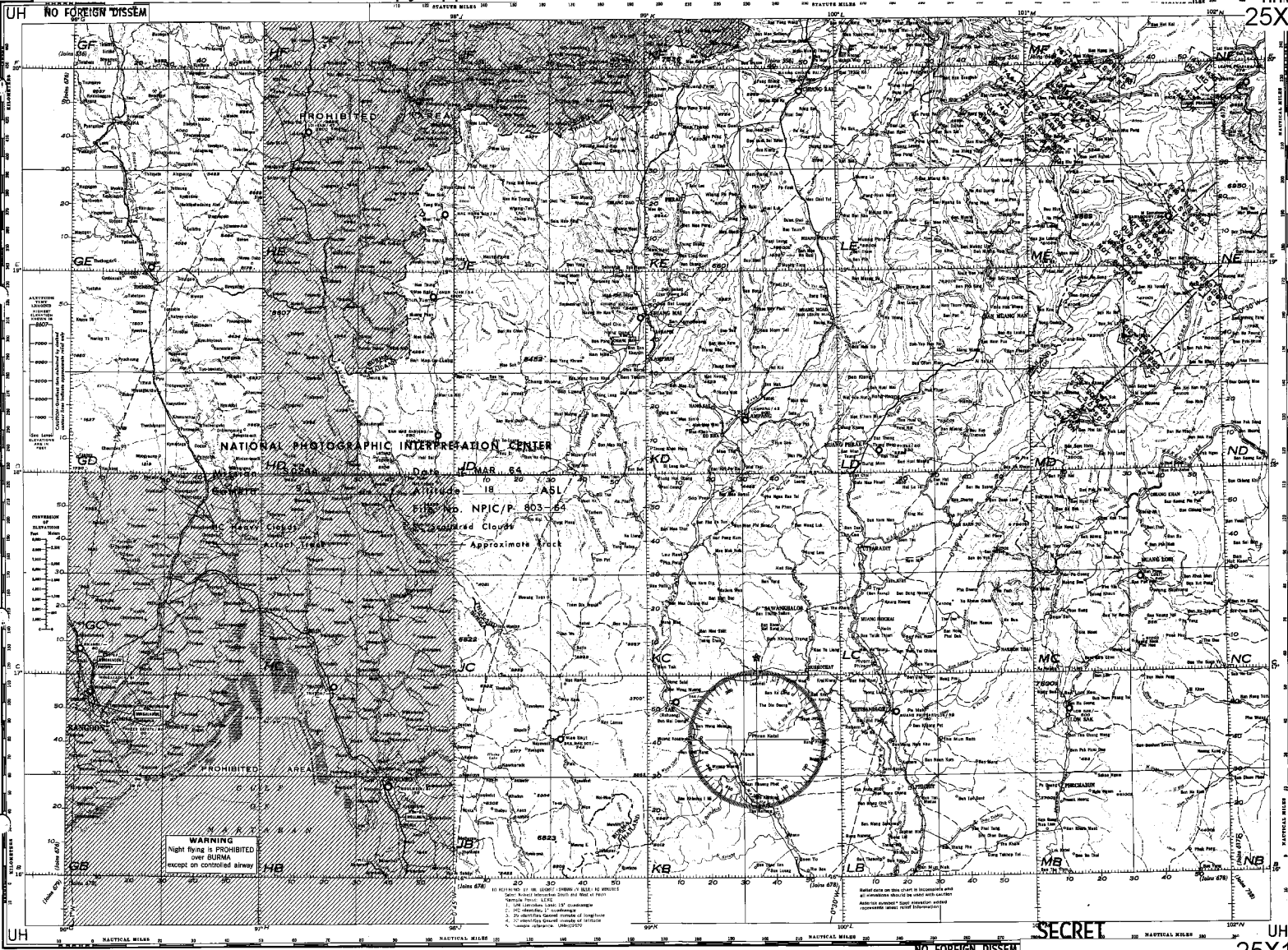
Declassified in Part - Sanitized Copy Approved for Release 2012/08/08 : CIA-RDP79T01355A000100010012-3



Declassified in Part - Sanitized Copy Approved for Release 2012/08/08 : CIA-RDP79T01355A000100010012-3

25X1





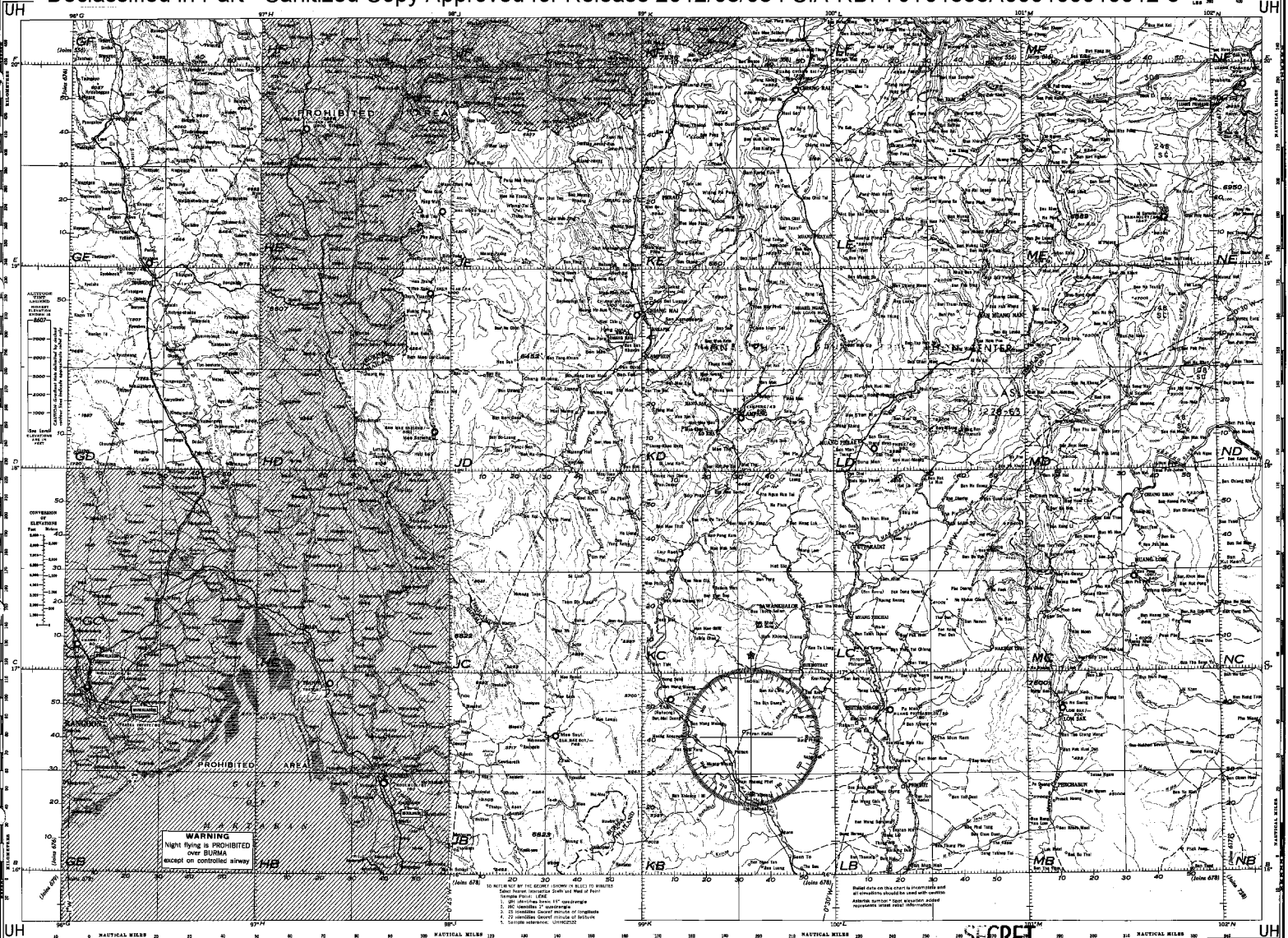
25X1

25X1

SECRET

Declassified in Part - Sanitized Copy Approved for Release 2012/08/08 : CIA-RDP79T01355A000100010012-3

(677)



(677)

SECRET

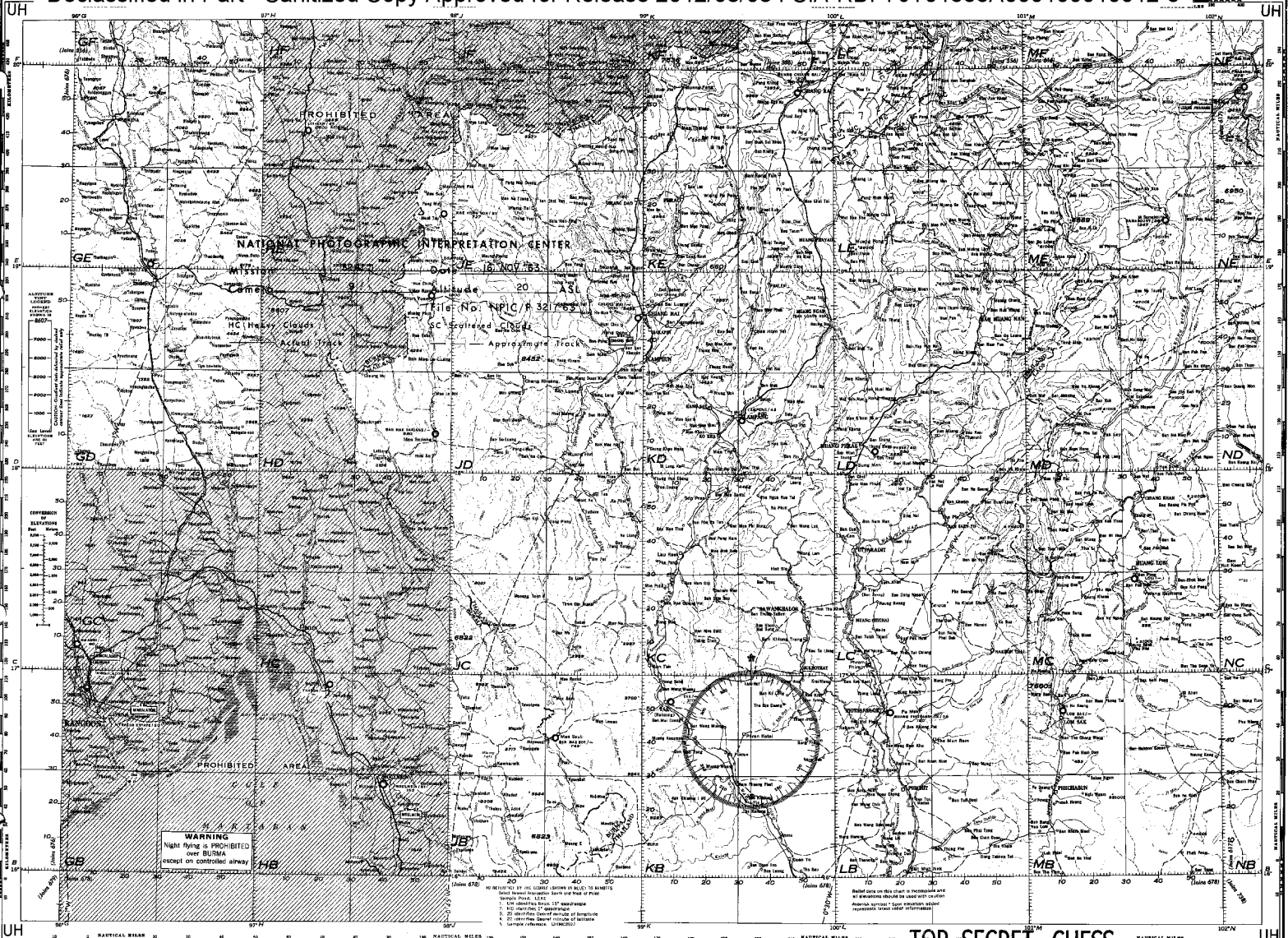
GULF OF MARTABAN (677)

Declassified in Part - Sanitized Copy Approved for Release 2012/08/08 : CIA-RDP79T01355A000100010012-3

TOP SECRET - CHESS

Declassified in Part - Sanitized Copy Approved for Release 2012/08/08 : CIA-RDP79T01355A000100010012-3

(677)



WARNING
Night flying is PROHIBITED
over BURMA
except on controlled airway

NO RETURN BY THE LIBRARY OF CONGRESS TO BE MADE
UNLESS SPECIFICALLY AUTHORIZED BY THE
LIBRARY OF CONGRESS
1. THE LIBRARY OF CONGRESS
2. THE NATIONAL ARCHIVES
3. THE NATIONAL AERONAUTICS AND SPACE ADMINISTRATION
4. THE NATIONAL ARCHIVES AT COLLEGE PARK, MARYLAND
5. THE NATIONAL ARCHIVES AT COLLEGE PARK, MARYLAND

TOP SECRET - CHESS

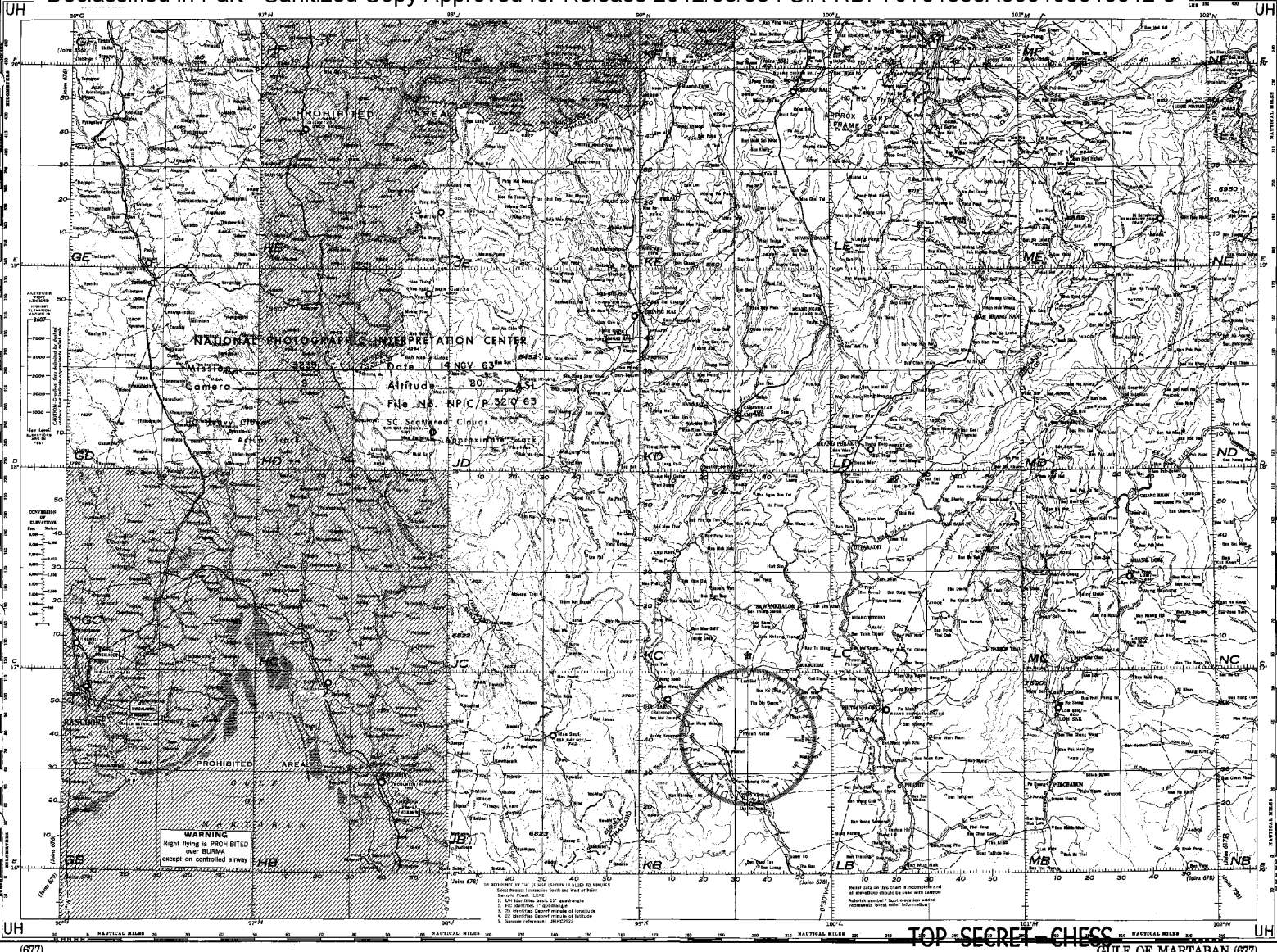
GULF OF MARTABAN (677)
BURMA-LAOS-THAILAND

Declassified in Part - Sanitized Copy Approved for Release 2012/08/08 : CIA-RDP79T01355A000100010012-3

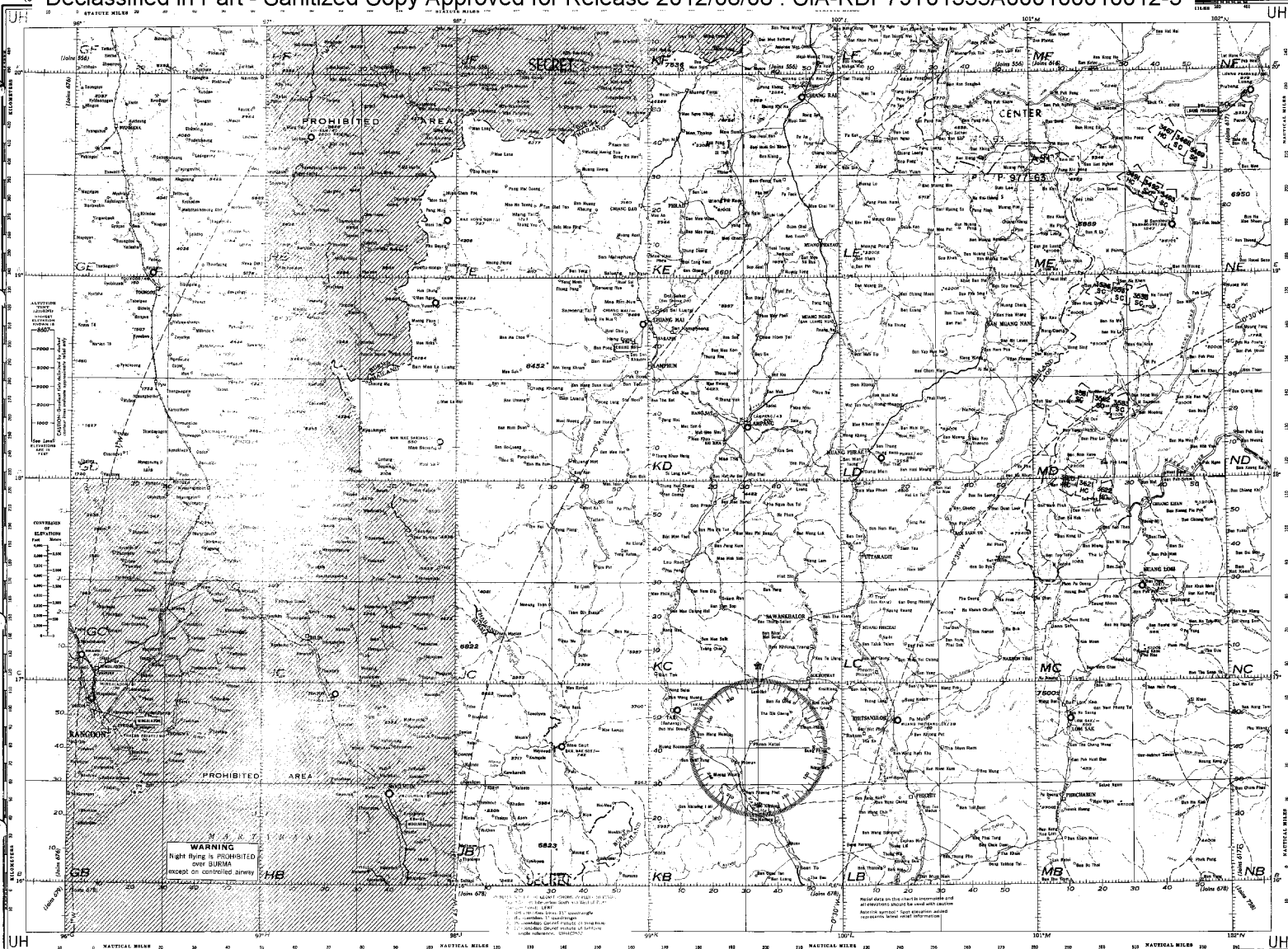
TOP SECRET - CHESS

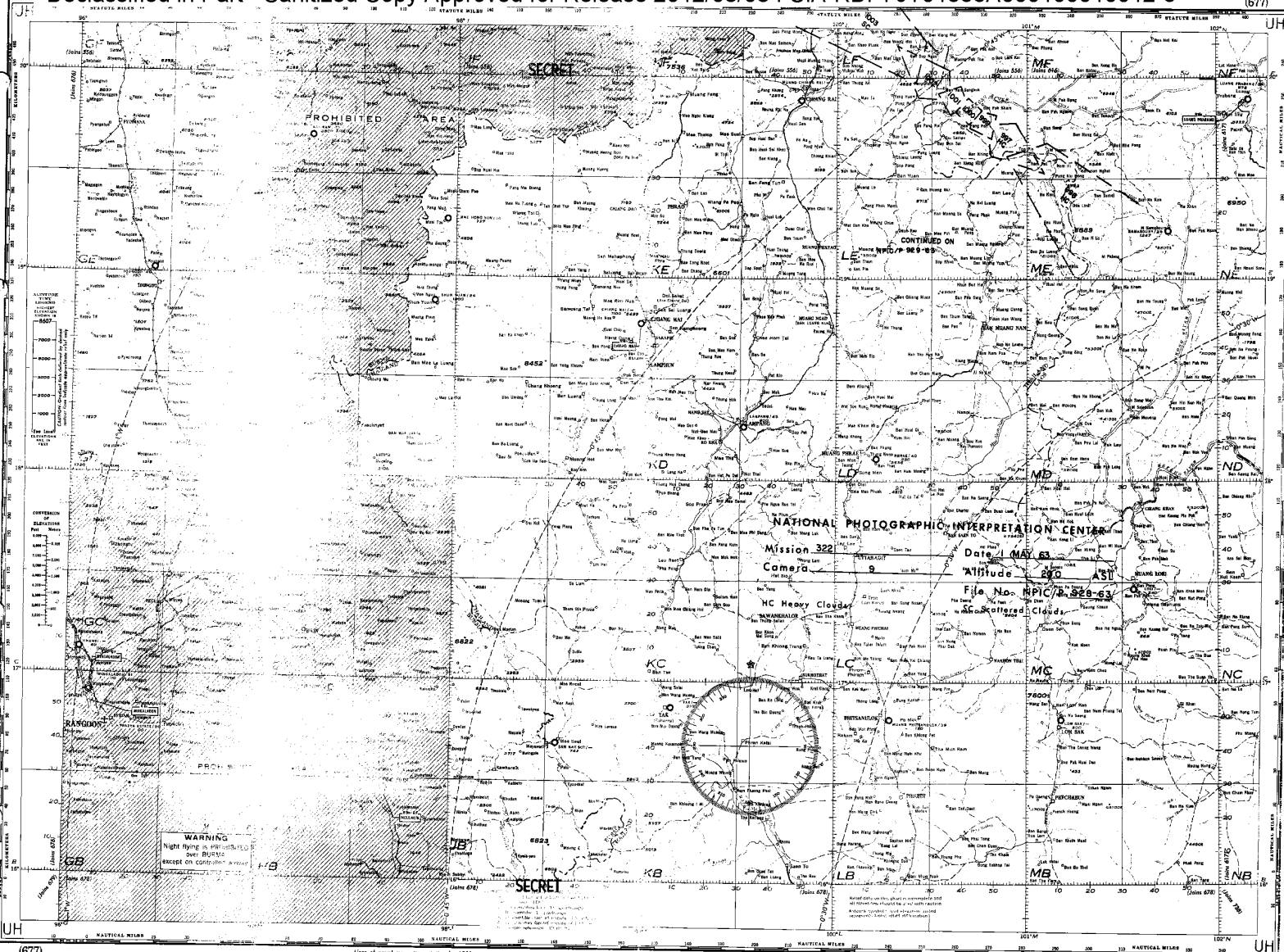
Declassified in Part - Sanitized Copy Approved for Release 2012/08/08 : CIA-RDP79T01355A000100010012-3

(677)



Declassified in Part - Sanitized Copy Approved for Release 2012/08/08 : CIA-RDP79T01355A000100010012-3





SECRET

PROHIBITED AREA

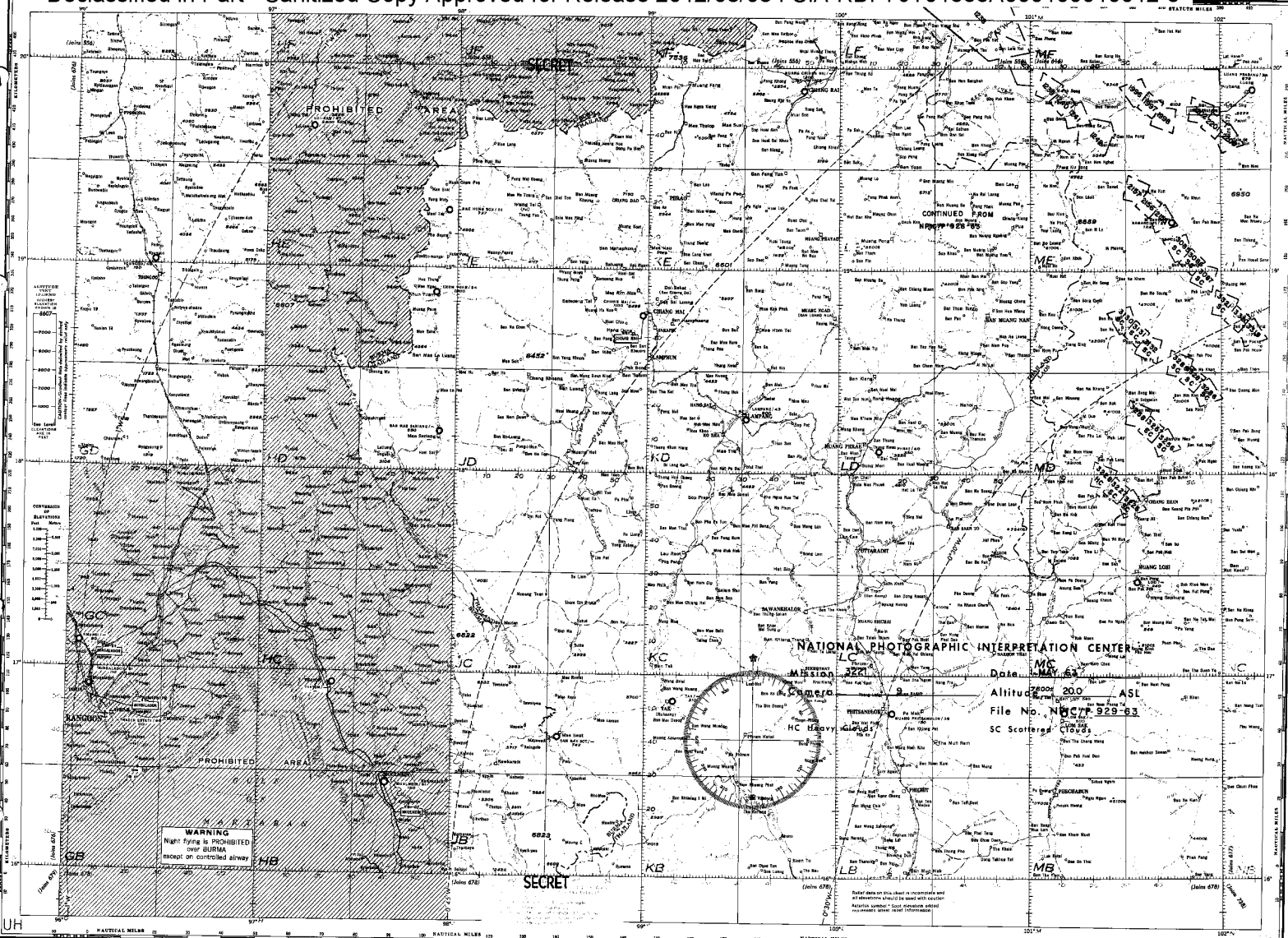
NATIONAL PHOTOGRAPHIC INTERPRETATION CENTER

Mission 322
Camera 9
Date MAY 63
Altitude 200 ASI
File No. RPIC/P-226-63

HC Heavy Clouds
MC Scattered Clouds

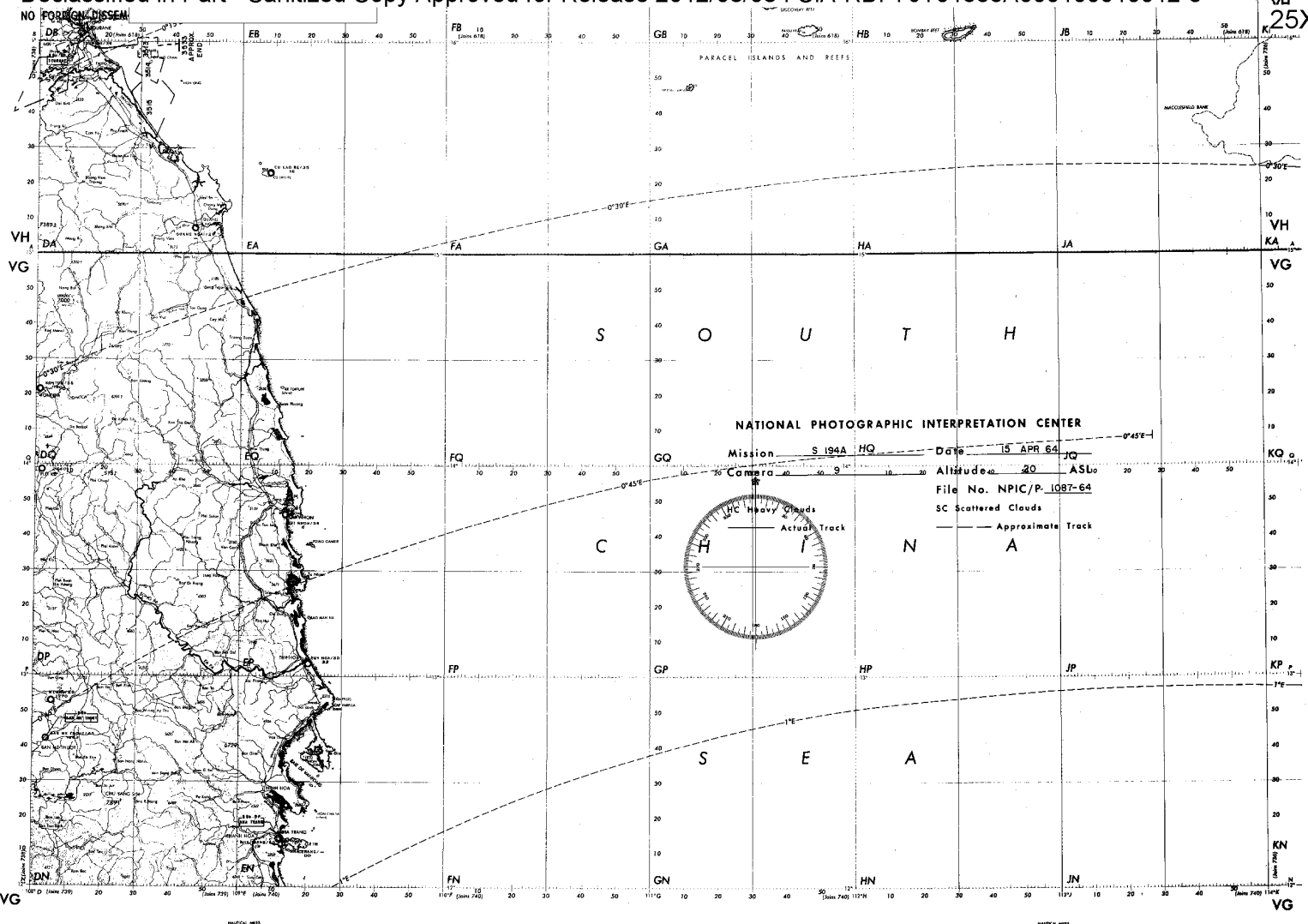
WARNING
Night flying is prohibited
over BURMA
EXCEPT ON CONTINGENT APPROVAL

SECRET



737

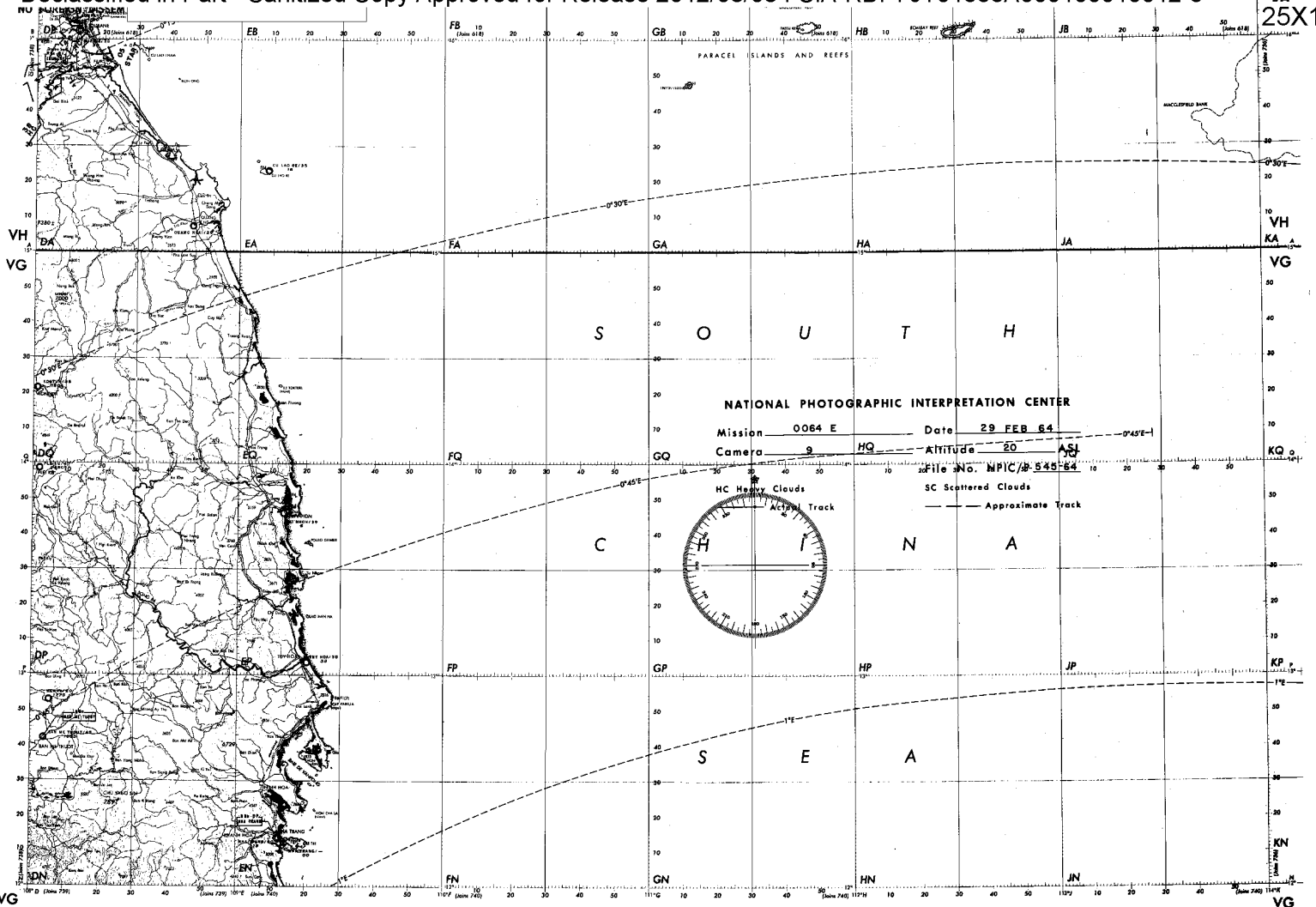
V/L1
25X1



25X1

737

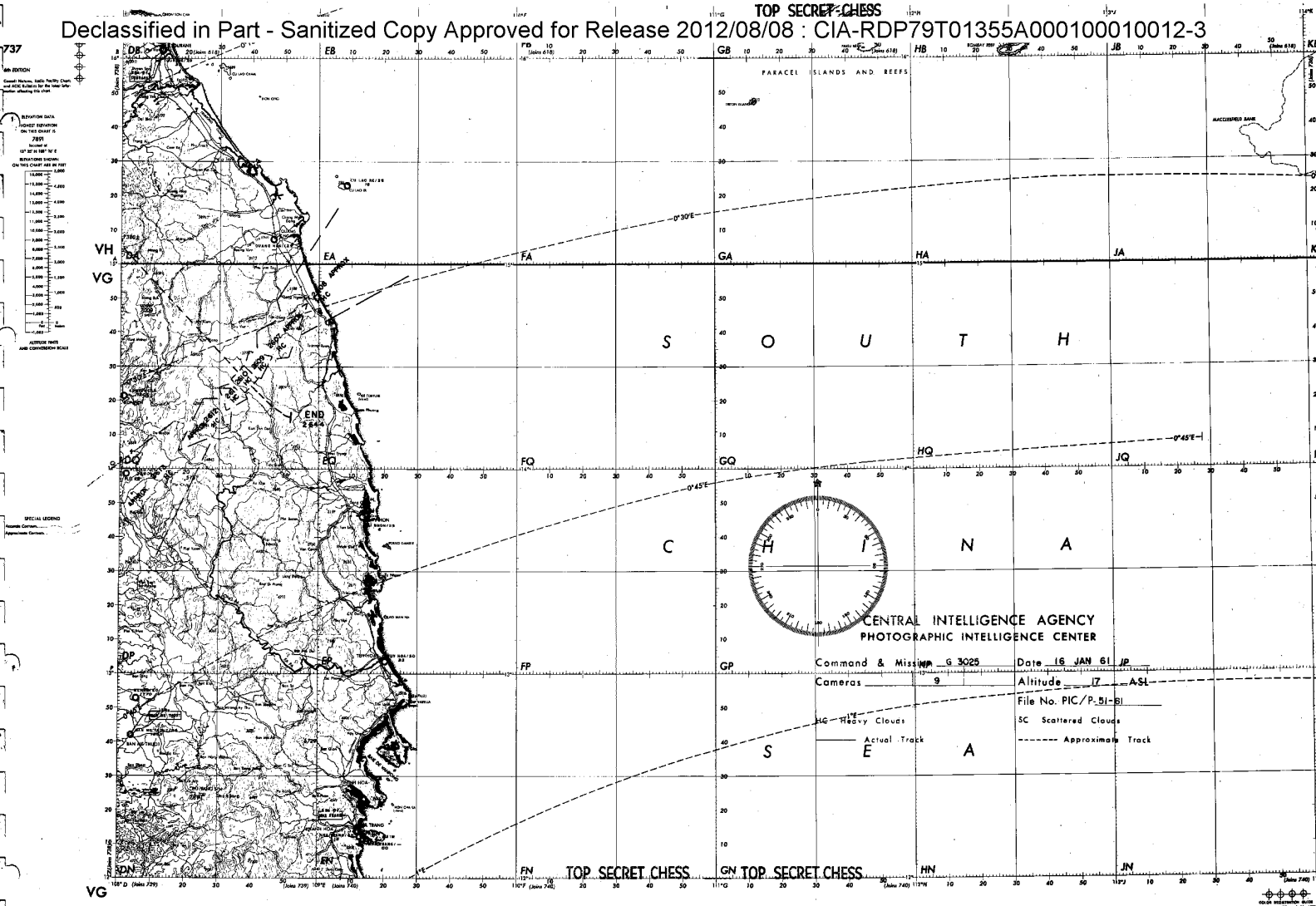
VH 25X1



NO FOREIGN DISSEM SECRET

CAPE VAREL 25X1

TOP SECRET-CHES



CENTRAL INTELLIGENCE AGENCY
PHOTOGRAPHIC INTELLIGENCE CENTER

Command & Mission G 3025 Date 16 JAN 61 JP
 Cameras 9 Altitude 17 ASL
 File No. PIC/P-51-B1
 SC Scattered Clouds
 --- Actual Track
 - - - - - Approximate Track

737
 AN EDITION
 General Remarks: Radio Facility Chart
 and ENR Charts for Air Use Only
 unless otherwise noted.

REVISION DATA
 Original Separation
 ON THIS CHART IS
 1:50,000
 ON THE CHART AS SHOWN

VERTICAL SCALE
 1:50,000
 1:100,000
 1:150,000
 1:200,000
 1:250,000
 1:300,000
 1:350,000
 1:400,000
 1:450,000
 1:500,000
 1:550,000
 1:600,000
 1:650,000
 1:700,000
 1:750,000
 1:800,000
 1:850,000
 1:900,000
 1:950,000
 1:1,000,000

HORIZONTAL SCALE
 1:50,000
 1:100,000
 1:150,000
 1:200,000
 1:250,000
 1:300,000
 1:350,000
 1:400,000
 1:450,000
 1:500,000
 1:550,000
 1:600,000
 1:650,000
 1:700,000
 1:750,000
 1:800,000
 1:850,000
 1:900,000
 1:950,000
 1:1,000,000

SPECIAL LEGEND
 General Information

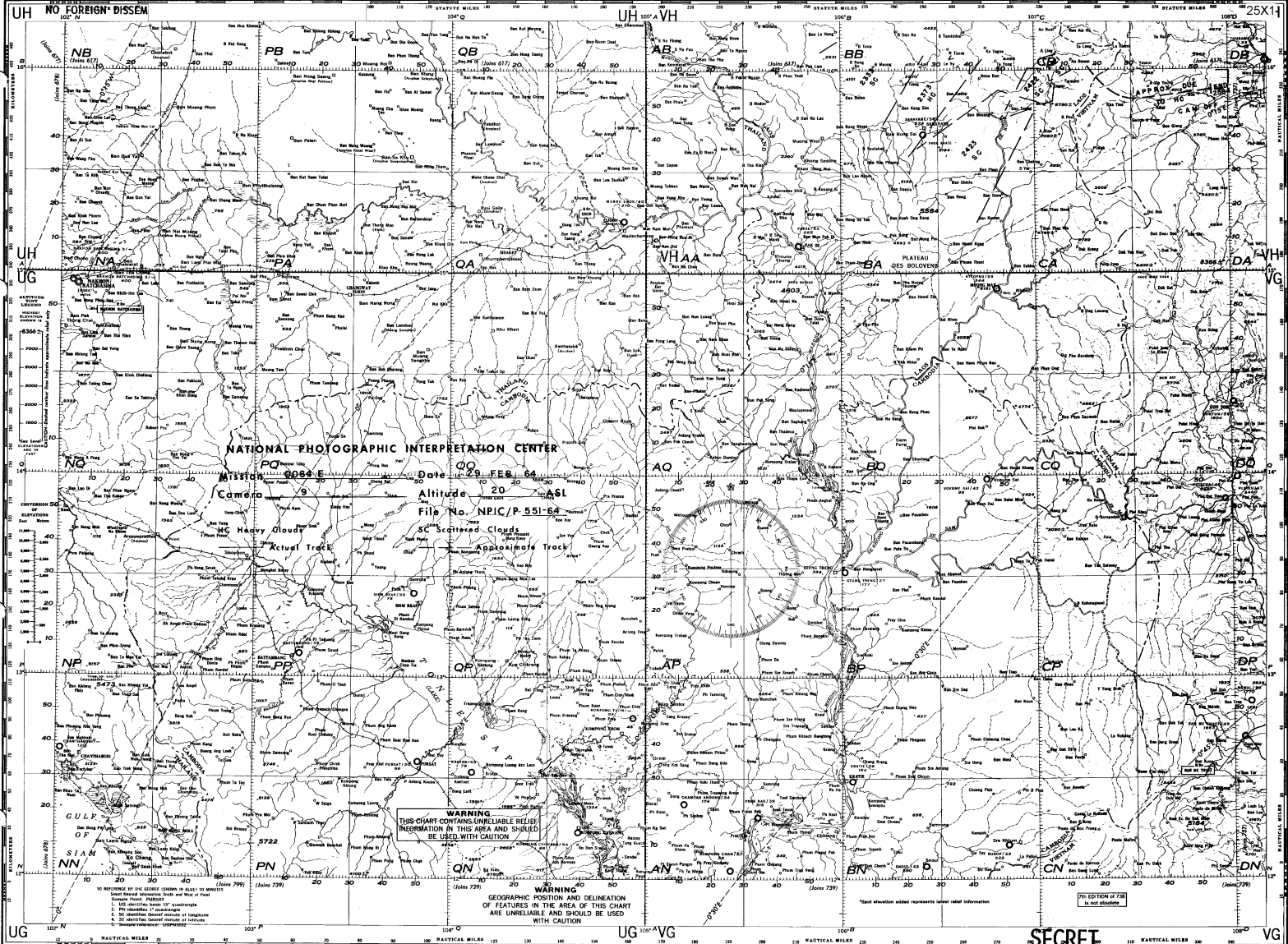
(738)

SECRET

Declassified in Part - Sanitized Copy Approved for Release 2012/08/08 : CIA-RDP79T01355A000100010012-3

WORLD AERONAUTICAL CHART

(738)



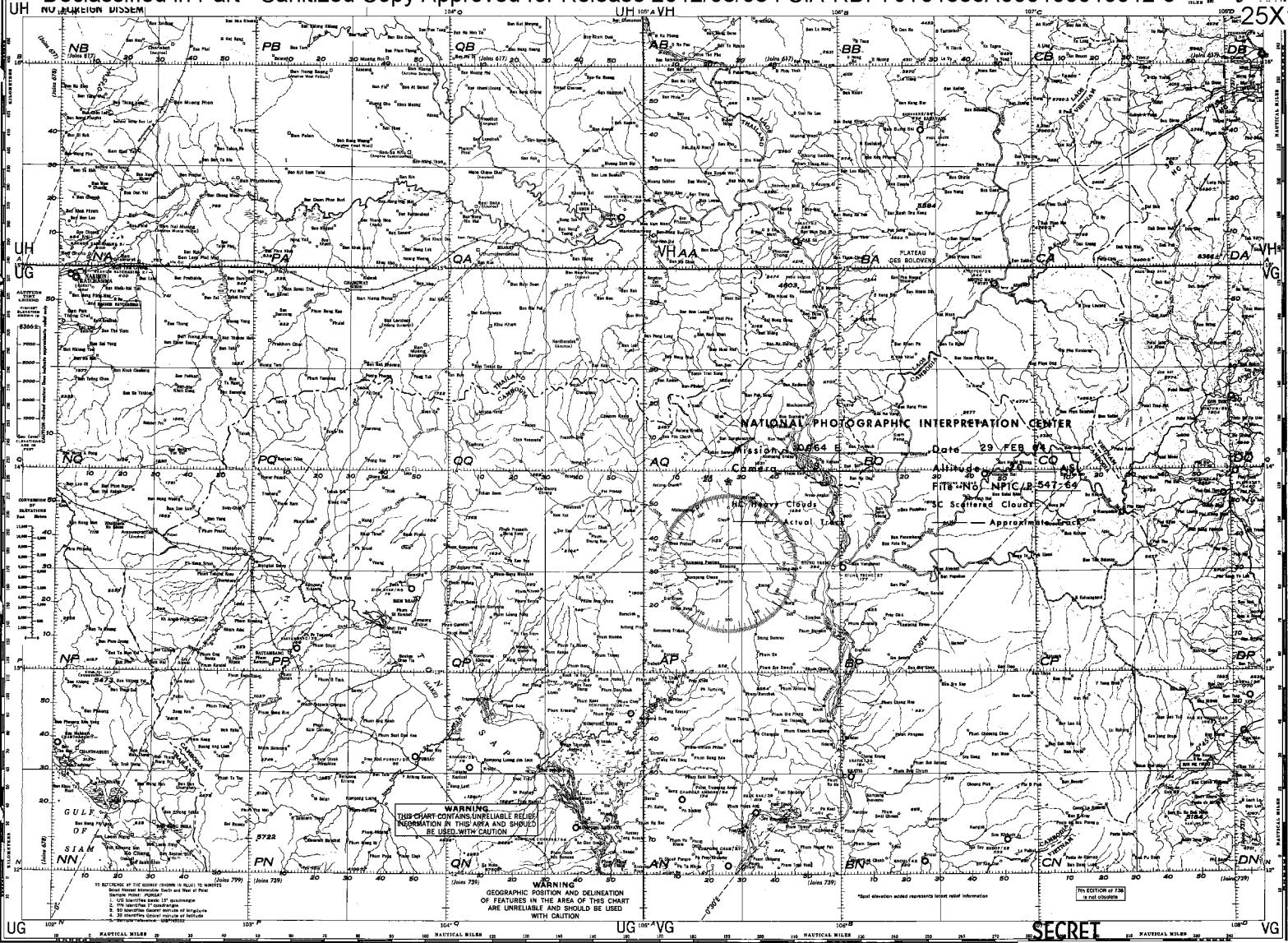
(738)

NO FOREIGN DISSEM

SECRET

25X1

Declassified in Part - Sanitized Copy Approved for Release 2012/08/08 : CIA-RDP79T01355A000100010012-3



25X1

WARNING
 THIS CHART CONTAINS UNRELIABLE RELIEF INFORMATION IN THIS AREA AND SHOULD BE USED WITH CAUTION

WARNING
 GEOGRAPHIC POSITION AND DELINEATION OF FEATURES IN THE AREA OF THIS CHART ARE UNRELIABLE AND SHOULD BE USED WITH CAUTION

*Elevations indicated represent highest reliable information

7th EDITION OF 738
 IS NOT OBSOLETE

SECRET

NO FOREIGN DISSEM

25X1

