


Declassified in Part - Sanitized Copy Approved for Release 2012/08/08 : CIA-RDP79T01355A000100010007-9


MISSION COVERAGE & PLOTS CHINA


WAC 553 - 556

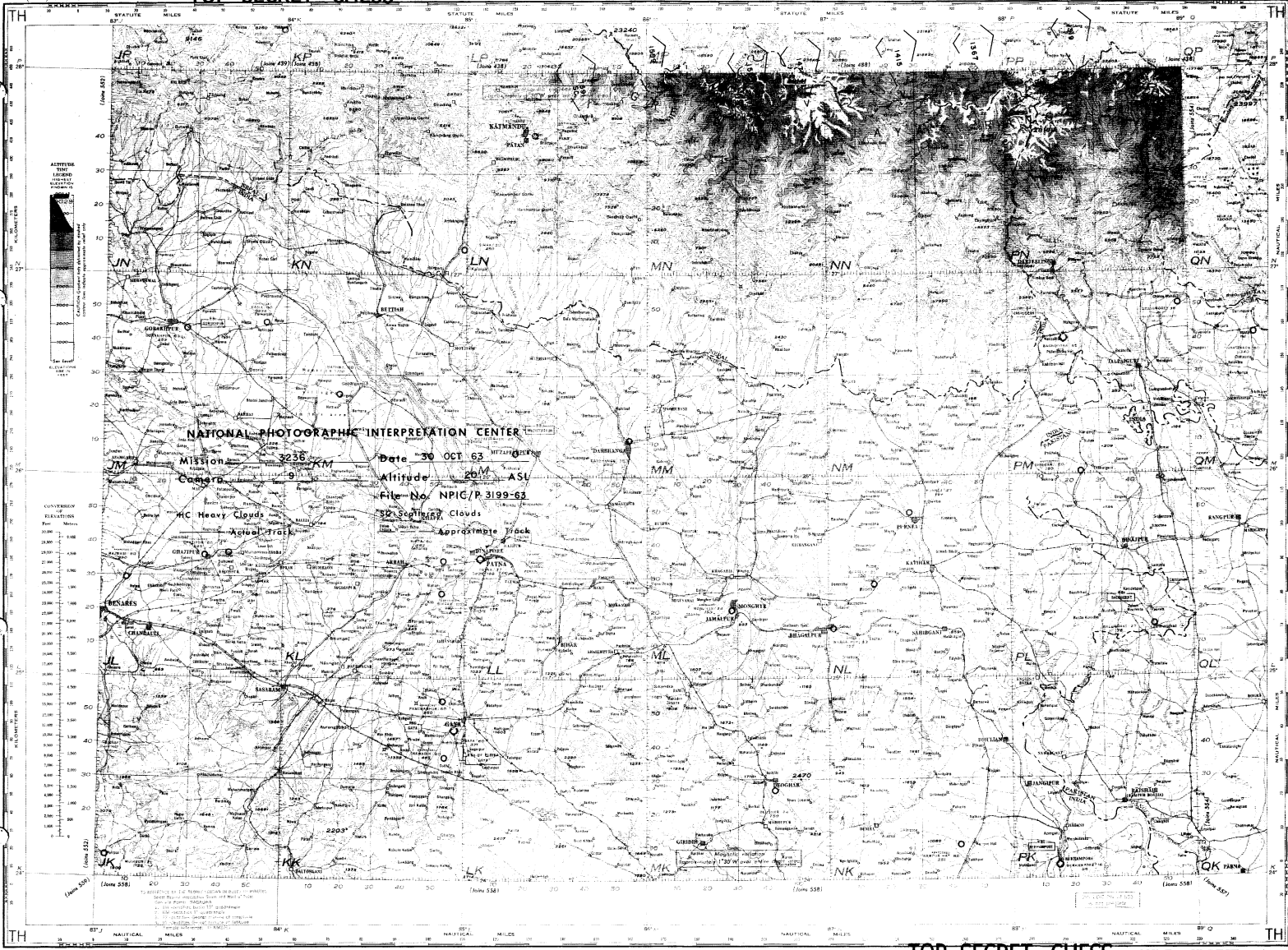
Declassified in Part - Sanitized Copy Approved for Release 2012/08/08 : CIA-RDP79T01355A000100010007-9


TOP SECRET CHESH

















NATIONAL PHOTOGRAPHIC INTERPRETATION CENTER

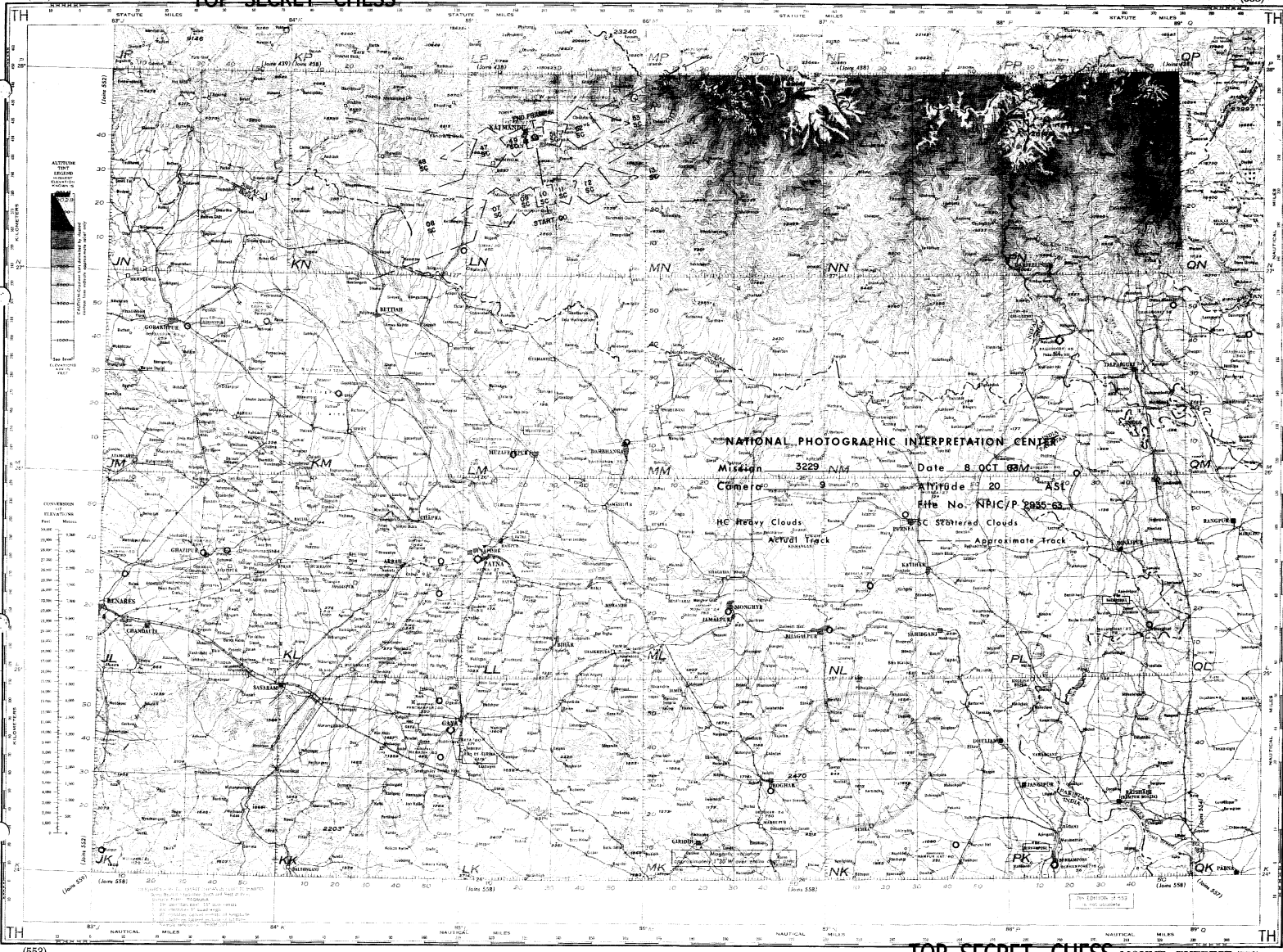
Mission 3230 Date 10 OCT 63

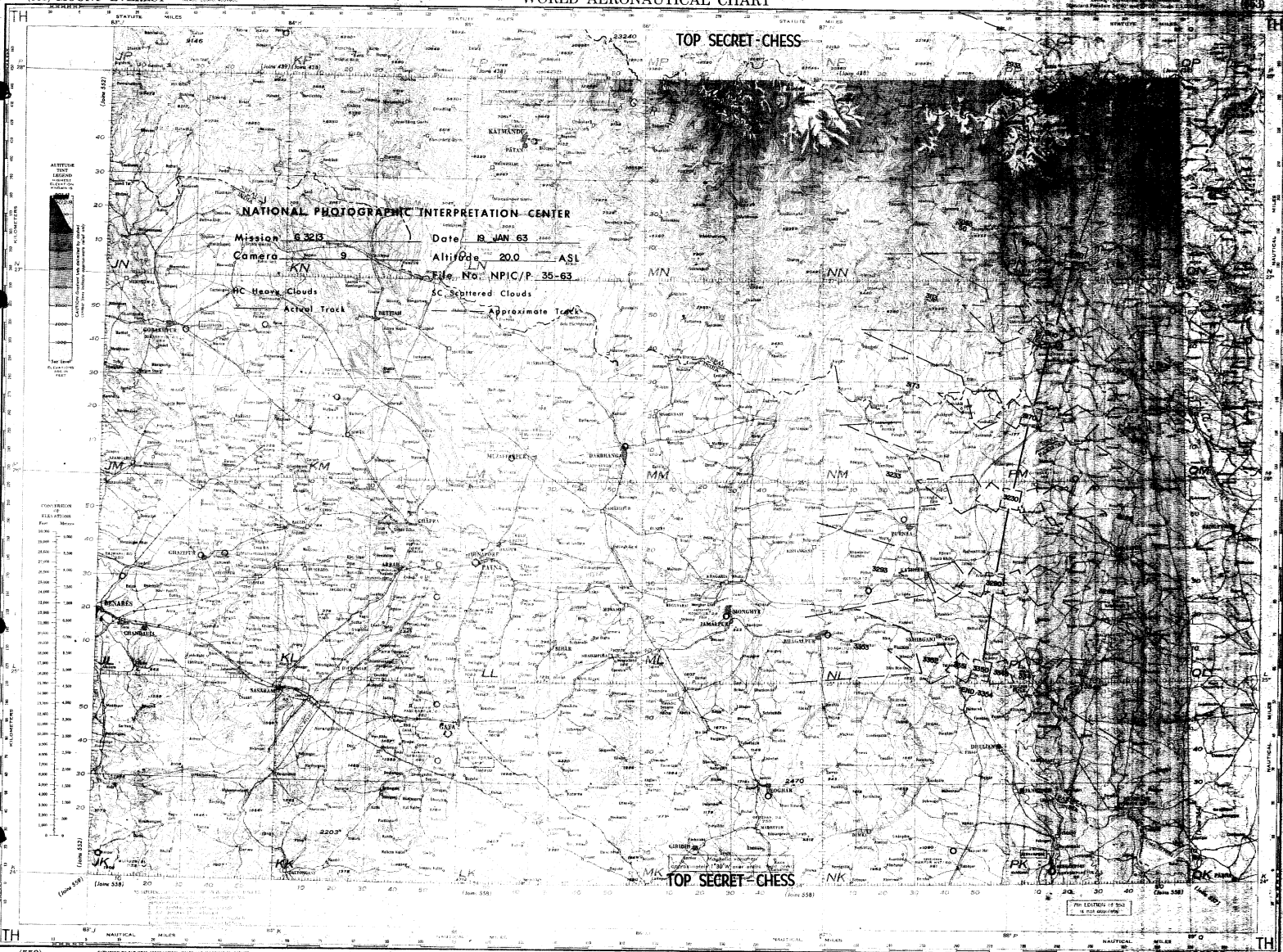
Camera 9 Altitude 20' ASL

File No. NPIC/P-2866-63

HC Heavy Clouds SC Scattered Clouds

Actual Tracks Approximate Tracks





TOP SECRET - CHESS


NATIONAL PHOTOGRAPHIC INTERPRETATION CENTER

Mission R 323 Date 8 JAN 63
 Camera 9 Altitude 20,0 ASI
 File No: NPIC/P 35-63

HC Heavy Clouds AC Scattered Clouds
 Actual Track Approximate Track

TOP SECRET - CHESS

TOP SECRET-CHES




TOP SECRET-CHES

TOP SECRET-CHES


(553) MOUNT EVEREST

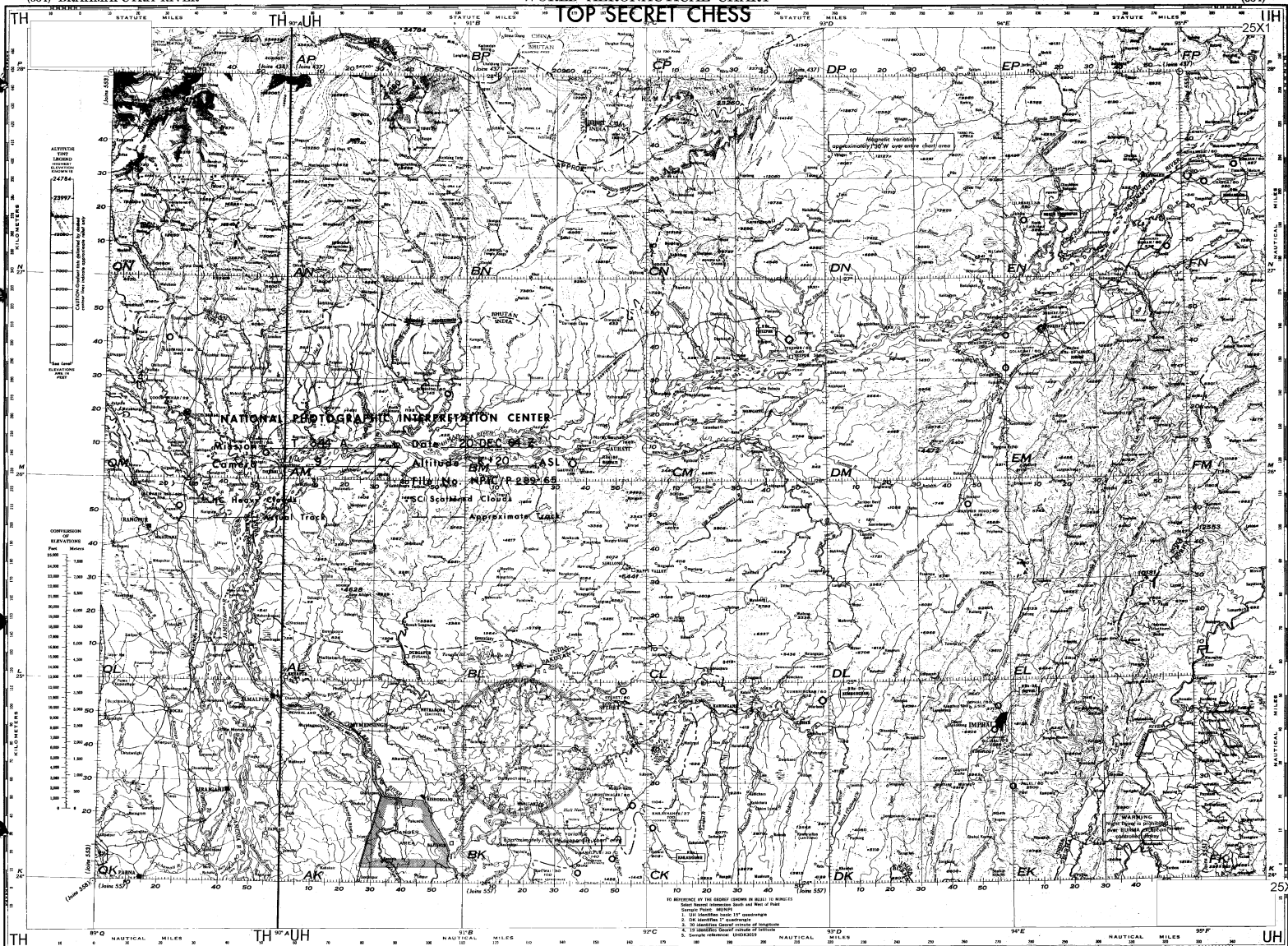
WORLD AERONAUTICAL CHART



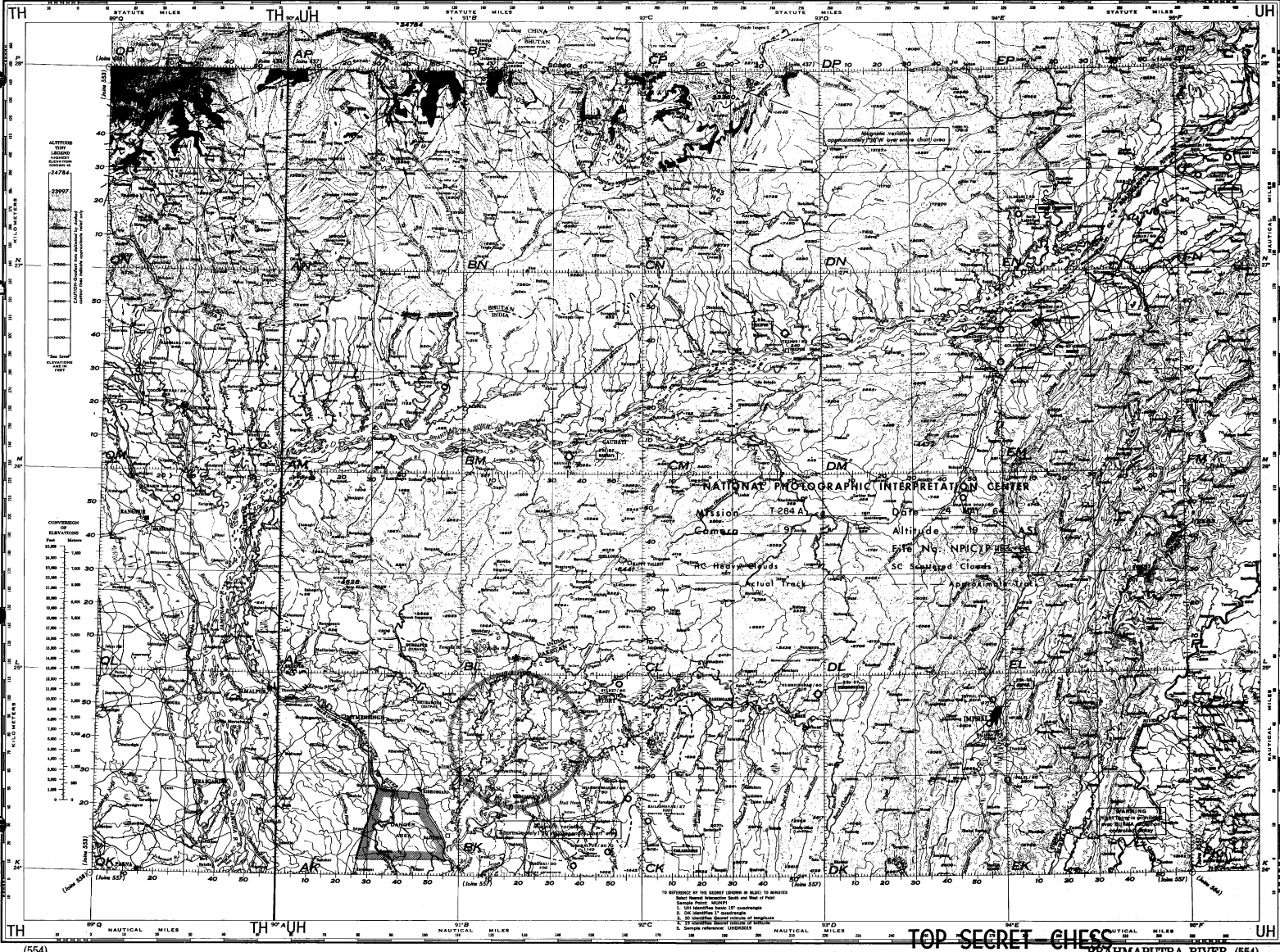
(553)

MOUNT EVEREST (553)

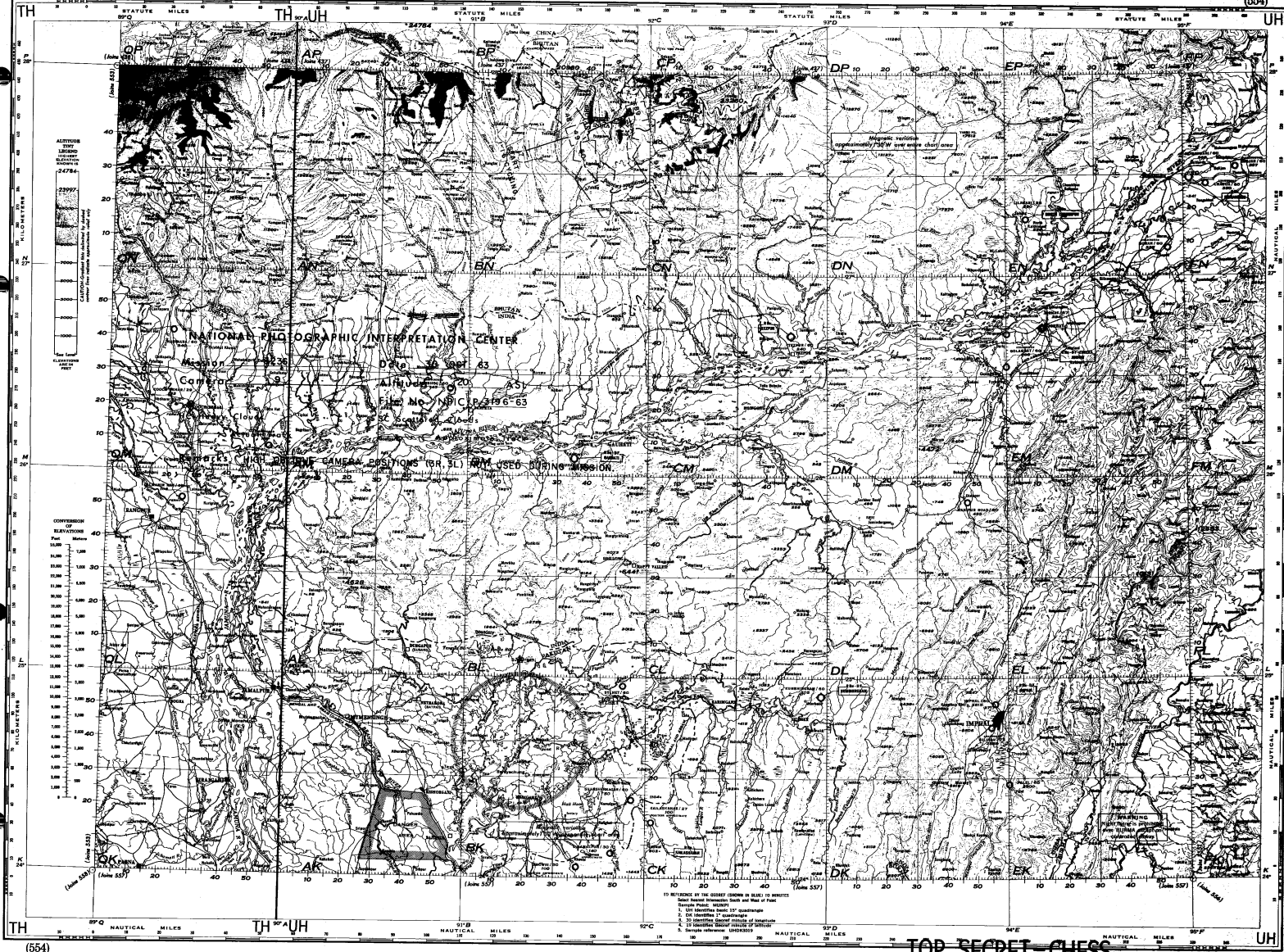


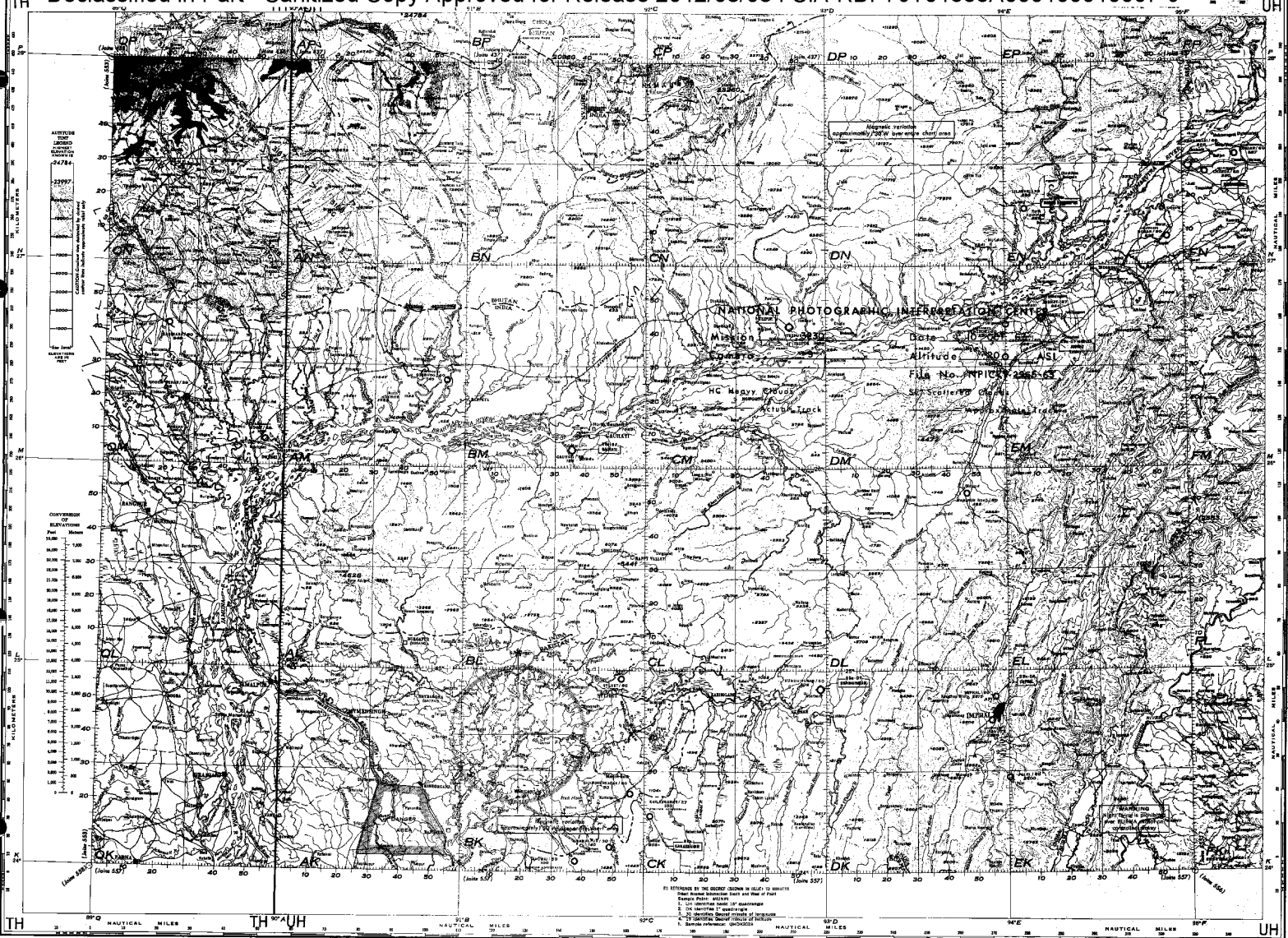


WORLD AERONAUTICAL CHART

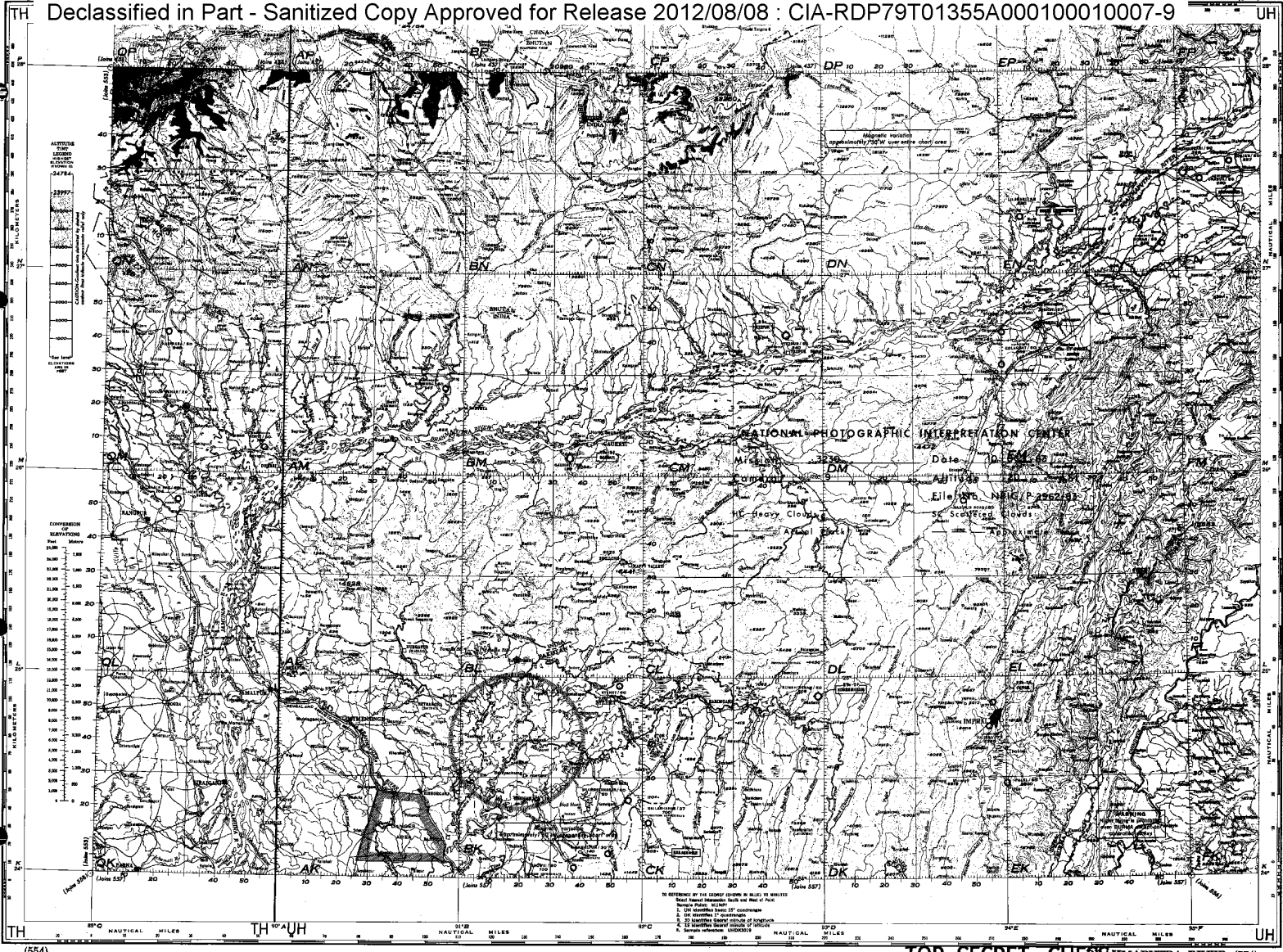


WORLD AERONAUTICAL CHART

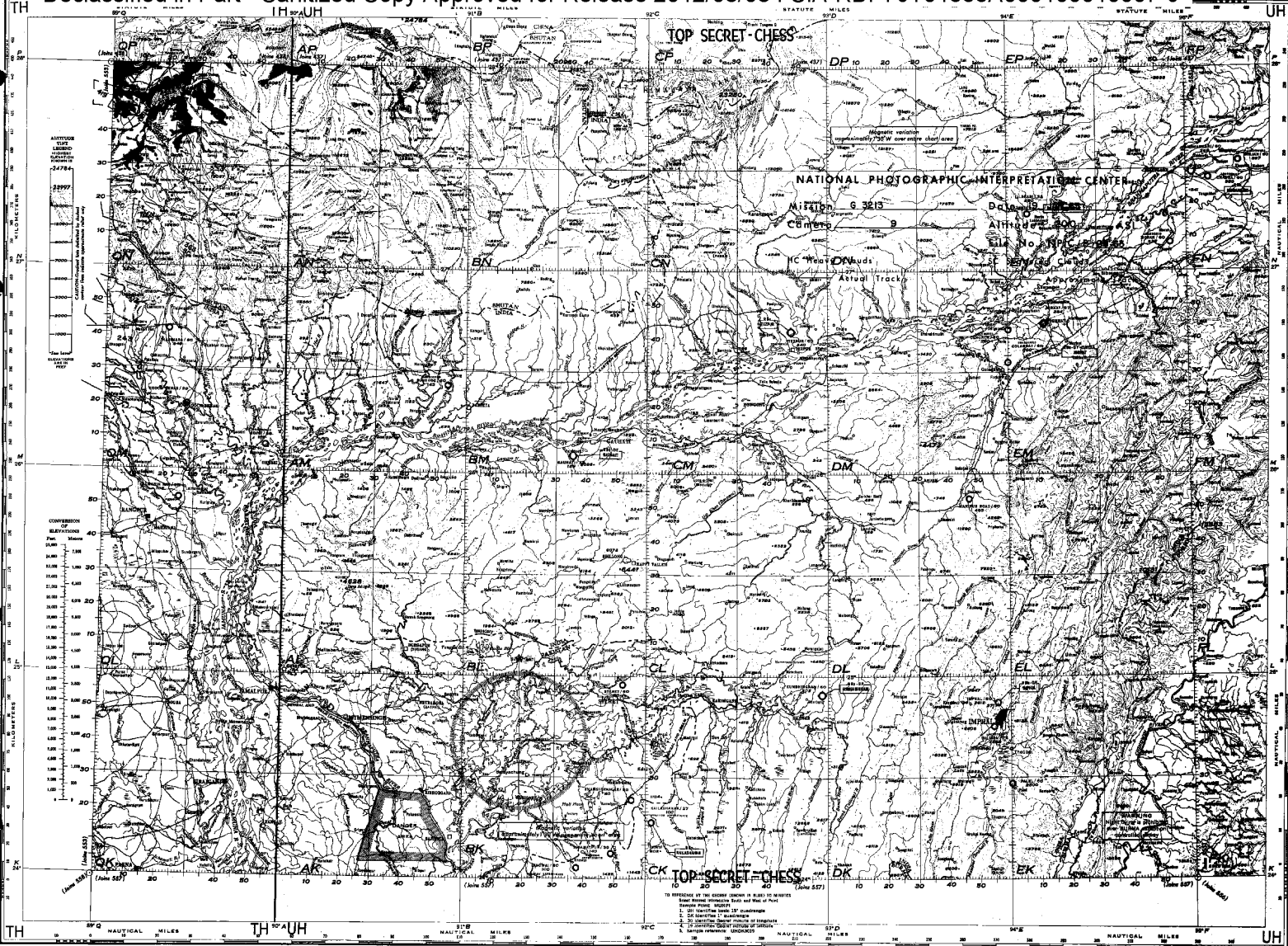




Declassified in Part - Sanitized Copy Approved for Release 2012/08/08 : CIA-RDP79T01355A000100010007-9



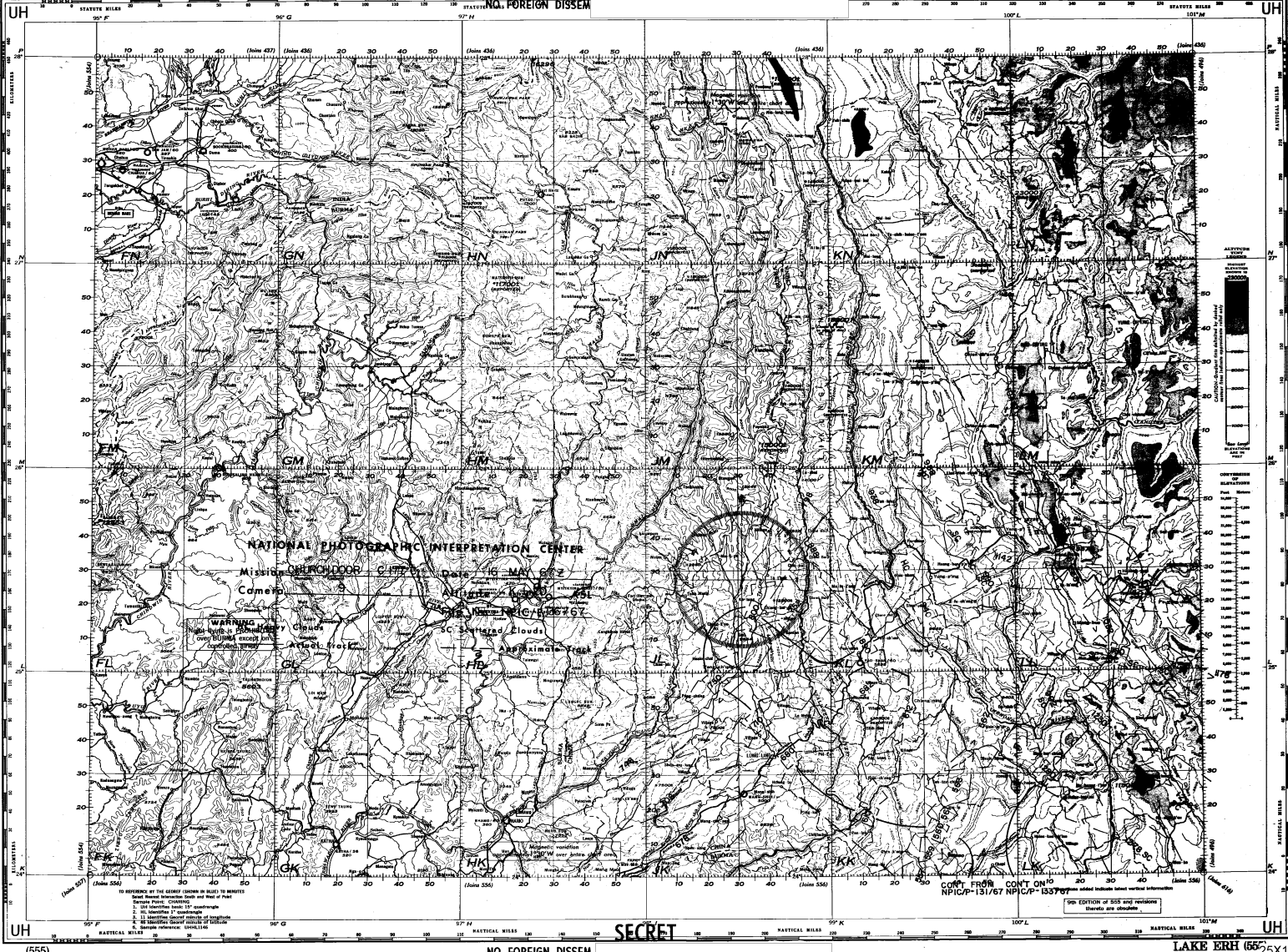
Declassified in Part - Sanitized Copy Approved for Release 2012/08/08 : CIA-RDP79T01355A000100010007-9



WORLD AERONAUTICAL CHART

(555) LAKE ERH

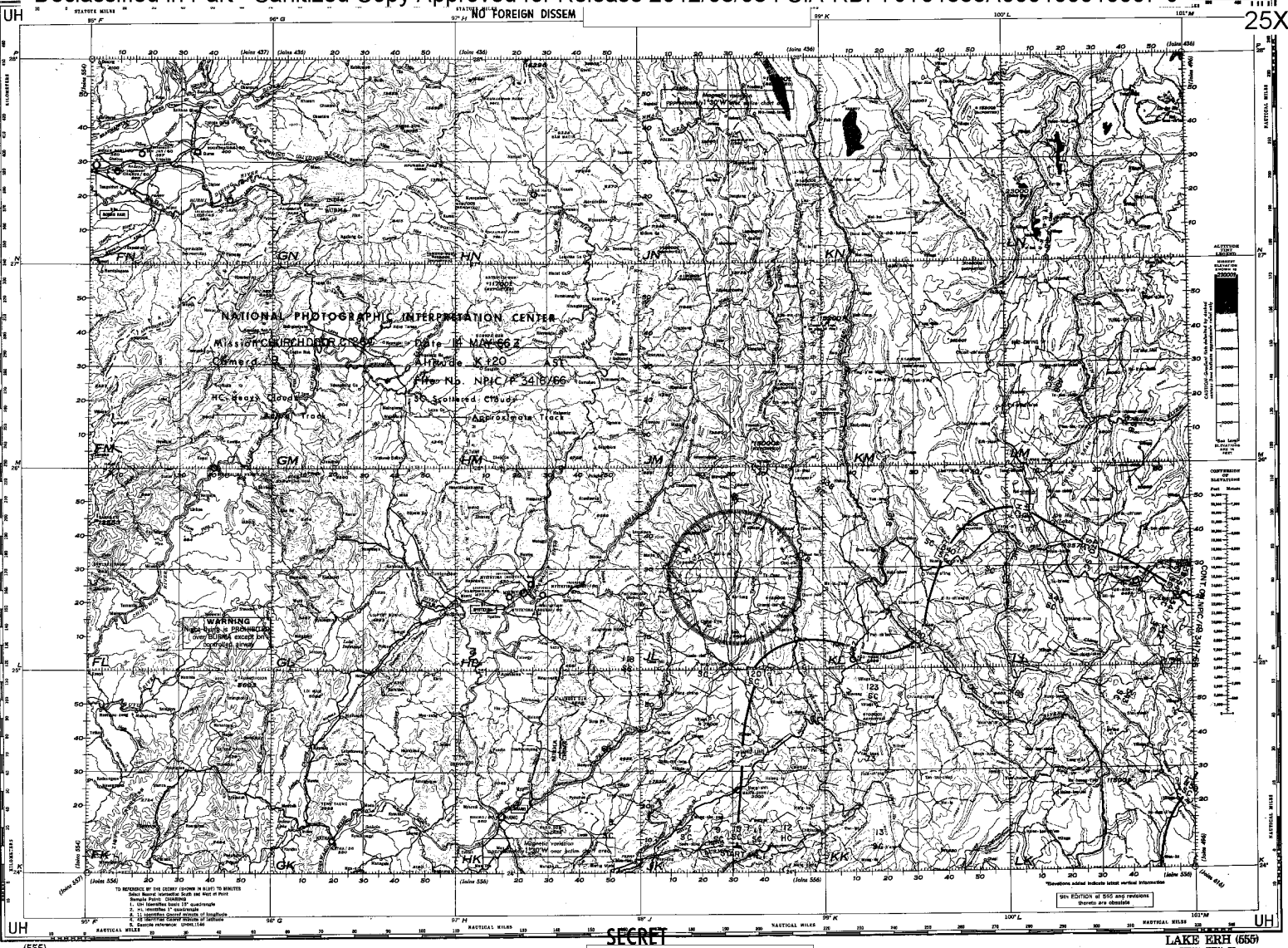
(555)



SECRET

NO FOREIGN DISSEM

LAKE ERH (555) 25X1



NO FOREIGN DISSEM

SECRET

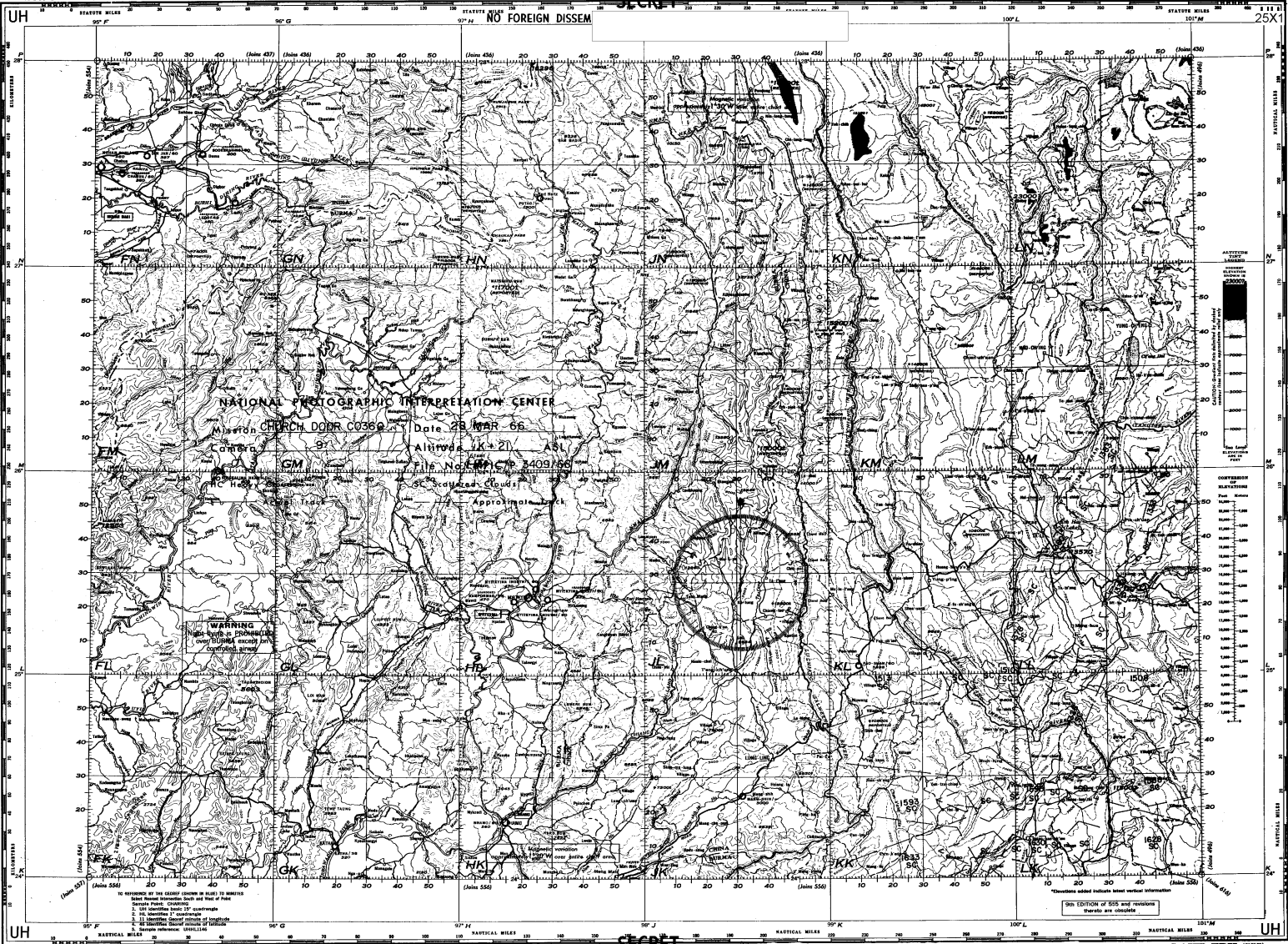
LAKE ERH (555)

WORLD AERONAUTICAL CHART

(555) LAKE ERH

(555)

NO FOREIGN DISSEM



NATIONAL PHOTOGRAPHIC INTERPRETATION CENTER
 Mission: CHURCH DOOR C0389 Date: 28 MAR 66
 Altitude: 11,271 ASL
 File No: ERH/C 3409766
 Occasional clouds: 11,500
 Approximate: 11,500

WARNING
 Do not use this chart for navigation
 unless you are a qualified pilot

IN REFERENCE TO THE CHARTS SHOWN IN THIS LISTING:
 1. All distances shown are in nautical miles.
 2. All bearings are true unless otherwise indicated.
 3. All bearings are in degrees true unless otherwise indicated.
 4. All bearings are in degrees true unless otherwise indicated.
 5. All bearings are in degrees true unless otherwise indicated.

6th EDITION of 555 and revisions
 Symbols are included

SECRET

NO FOREIGN DISSEM

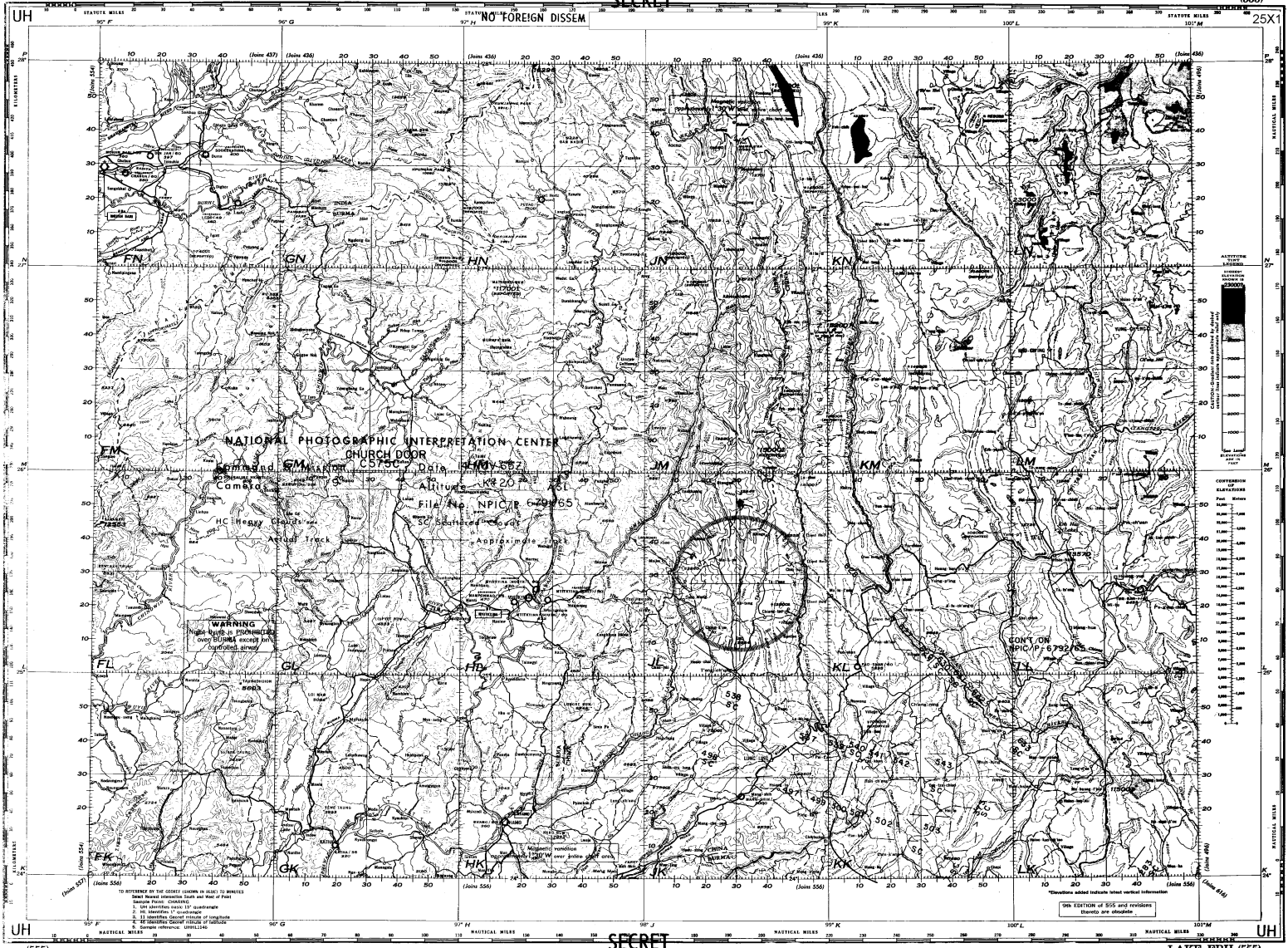
LAKE ERH (555)

25X1

(555) LAKE ERH

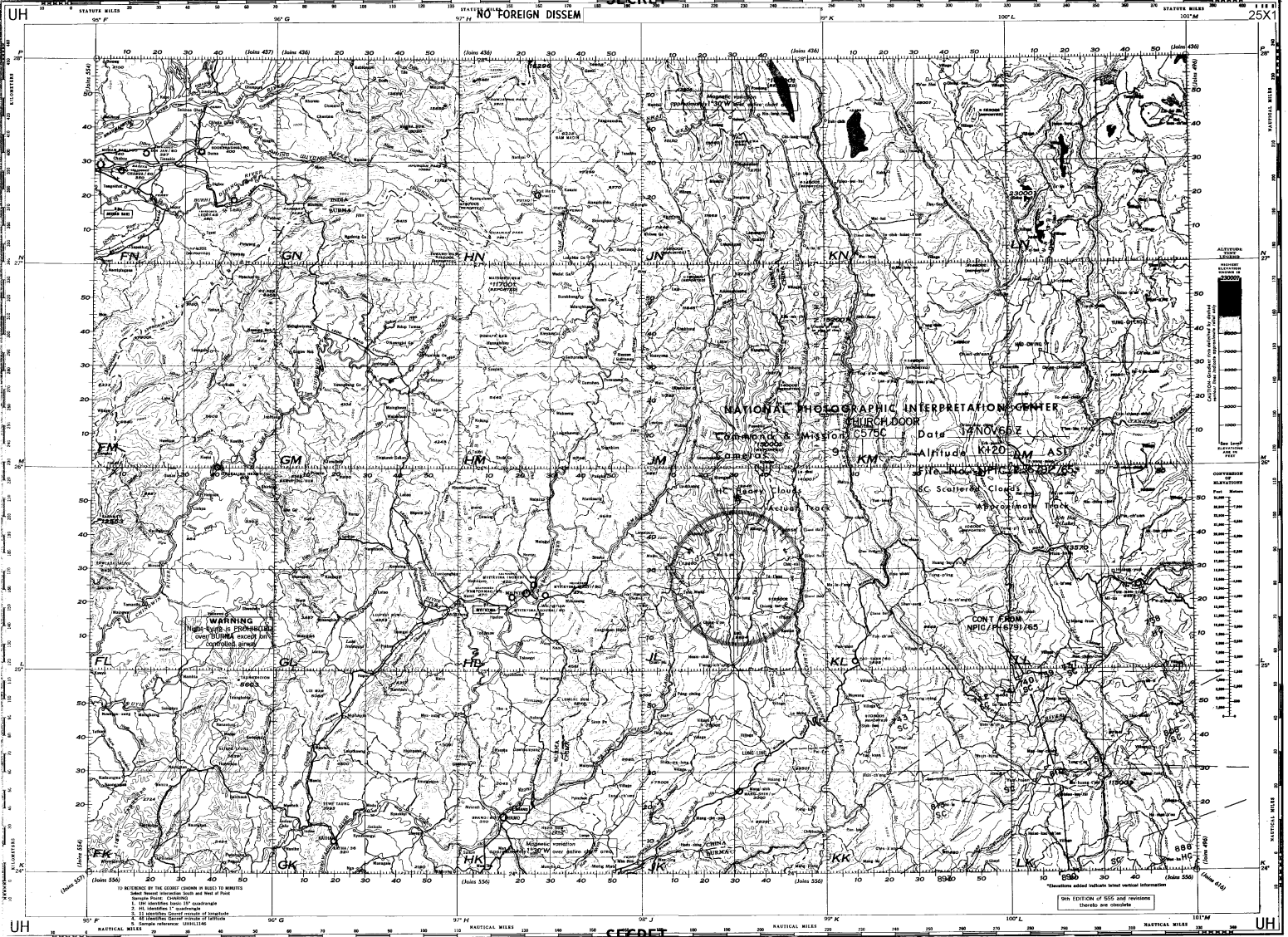
WORLD AERONAUTICAL CHART

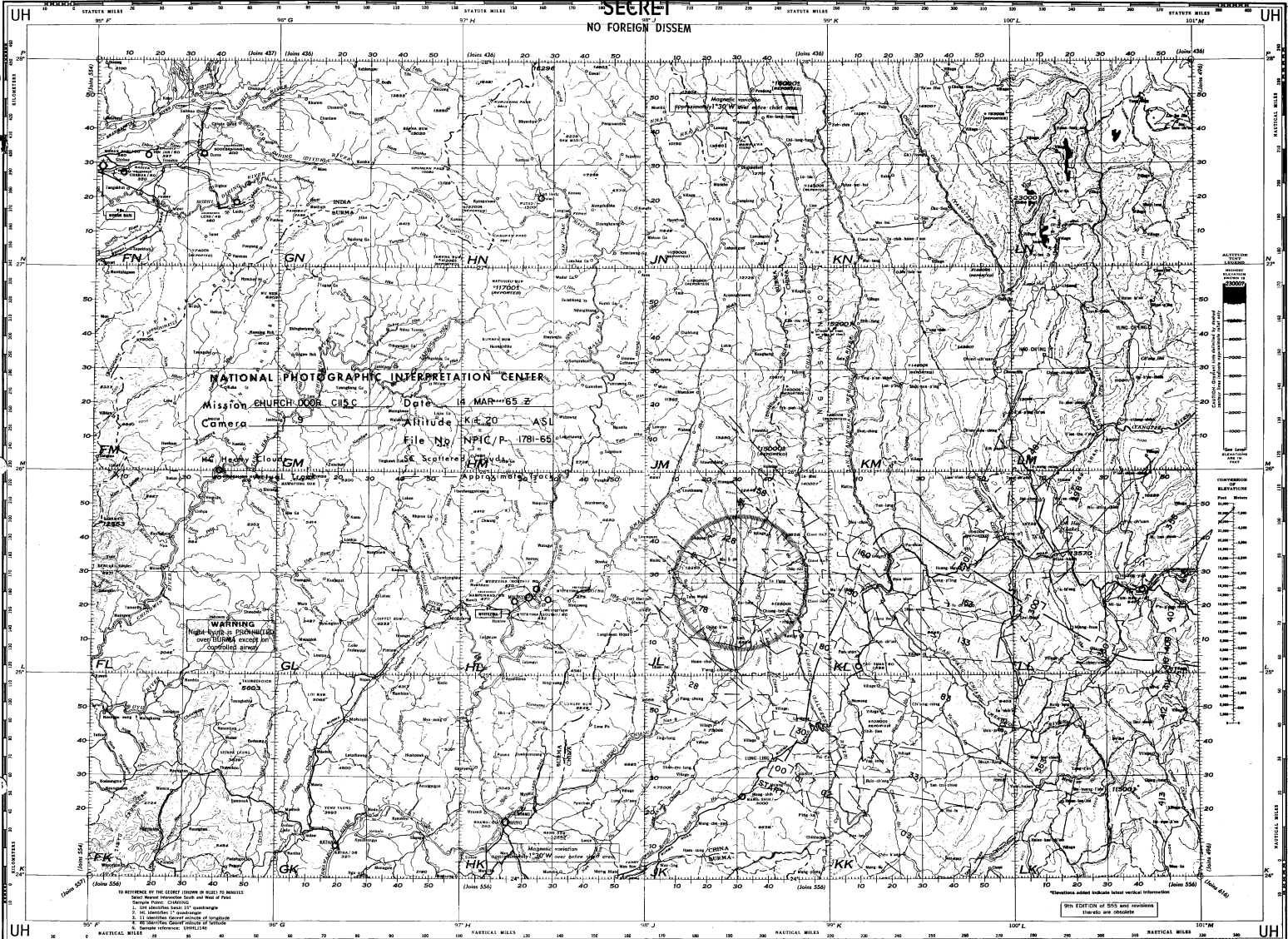
(555)



NO FOREIGN DISSEM SECRET

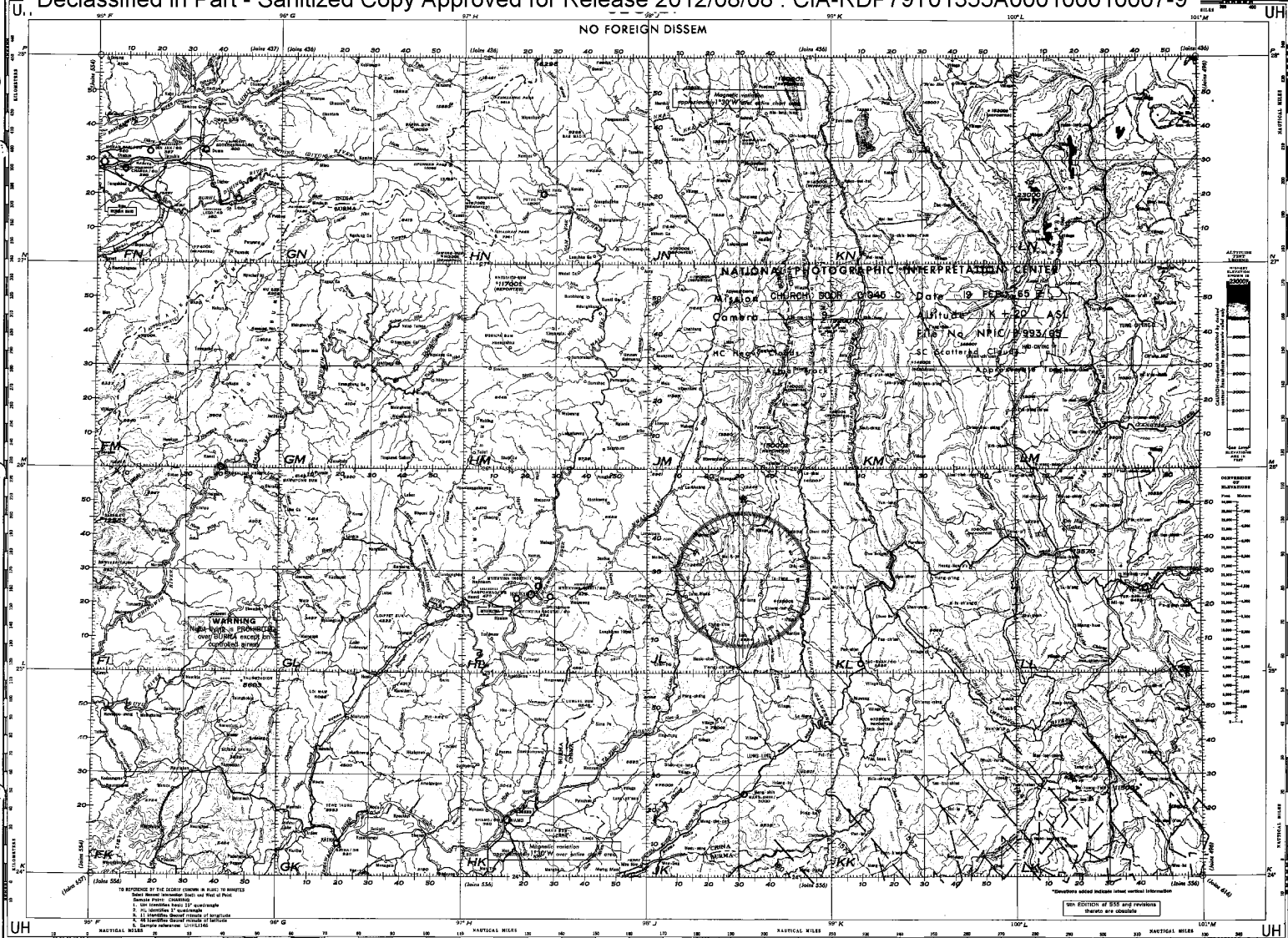
LAKE ERH (555) INDIA - CHINA - INDIA





WORLD AERONAUTICAL CHART

NO FOREIGN DISSEM



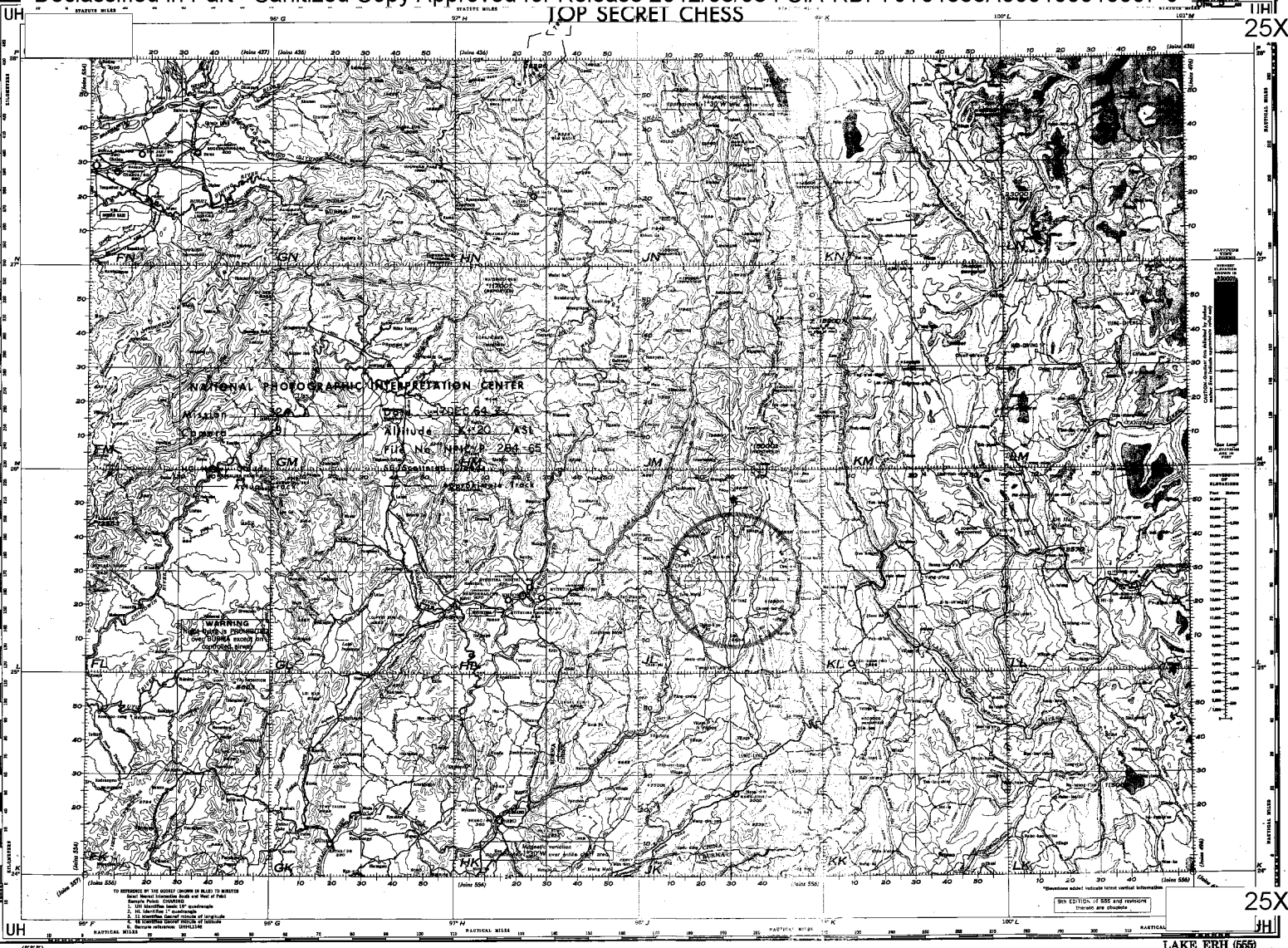
SECRET

NO FOREIGN DISSEM

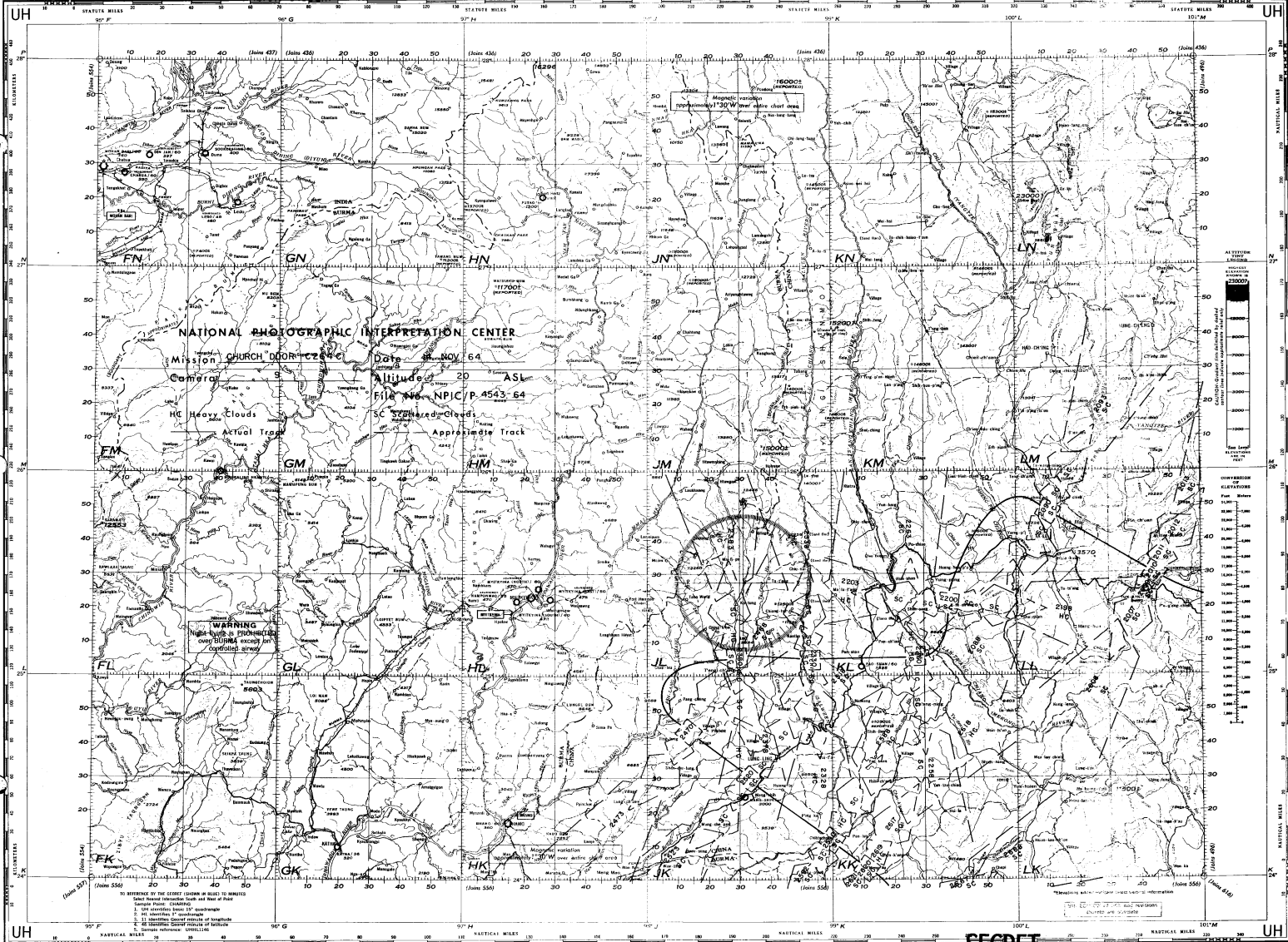
LAKE ERH (555)

UTMA-CEDIA-CEEA

TOP SECRET CHESS



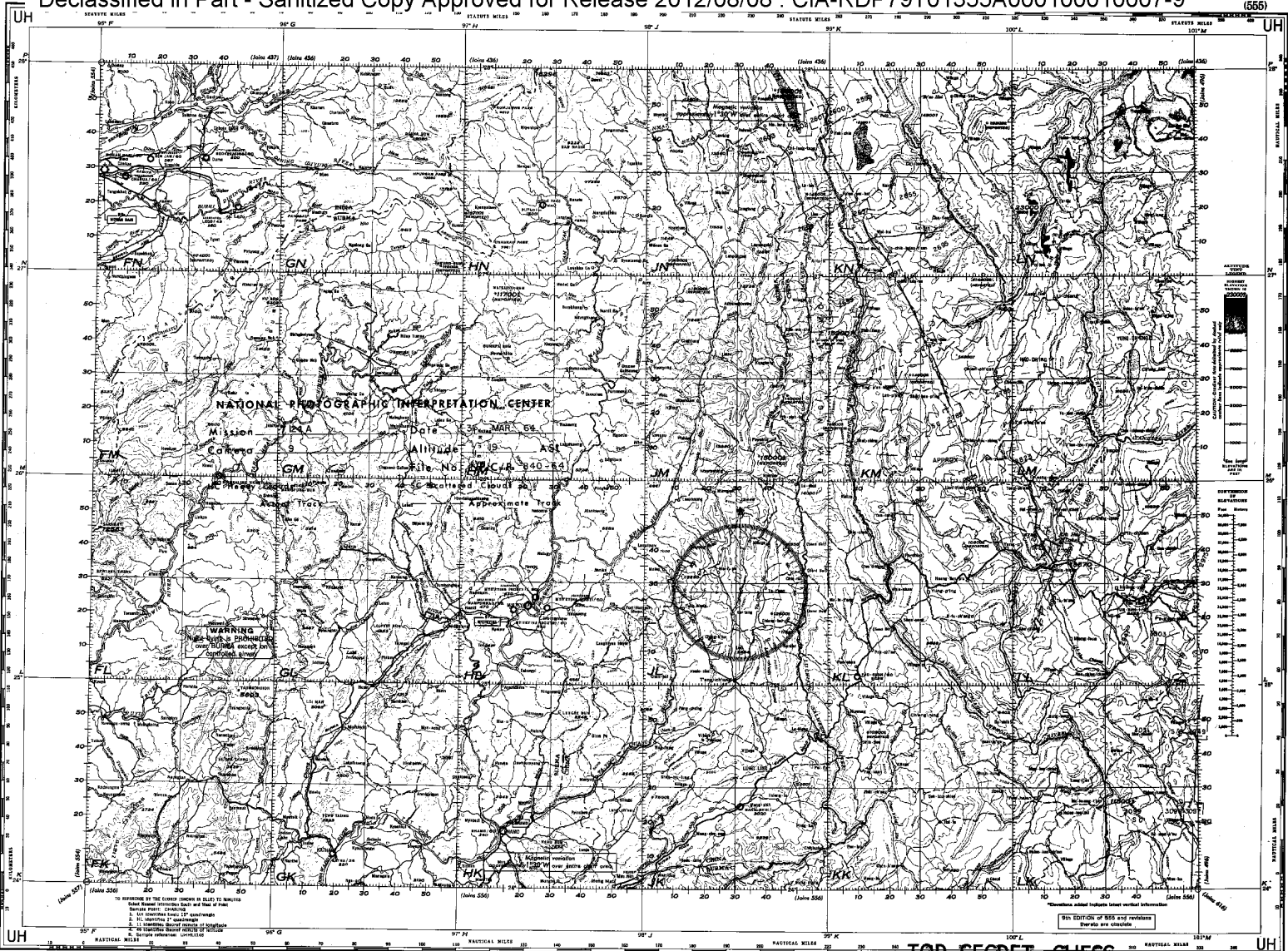
TOP SECRET CHESS



TOP SECRET - CHESS

Declassified in Part - Sanitized Copy Approved for Release 2012/08/08 : CIA-RDP79T01355A000100010007-9

(555)

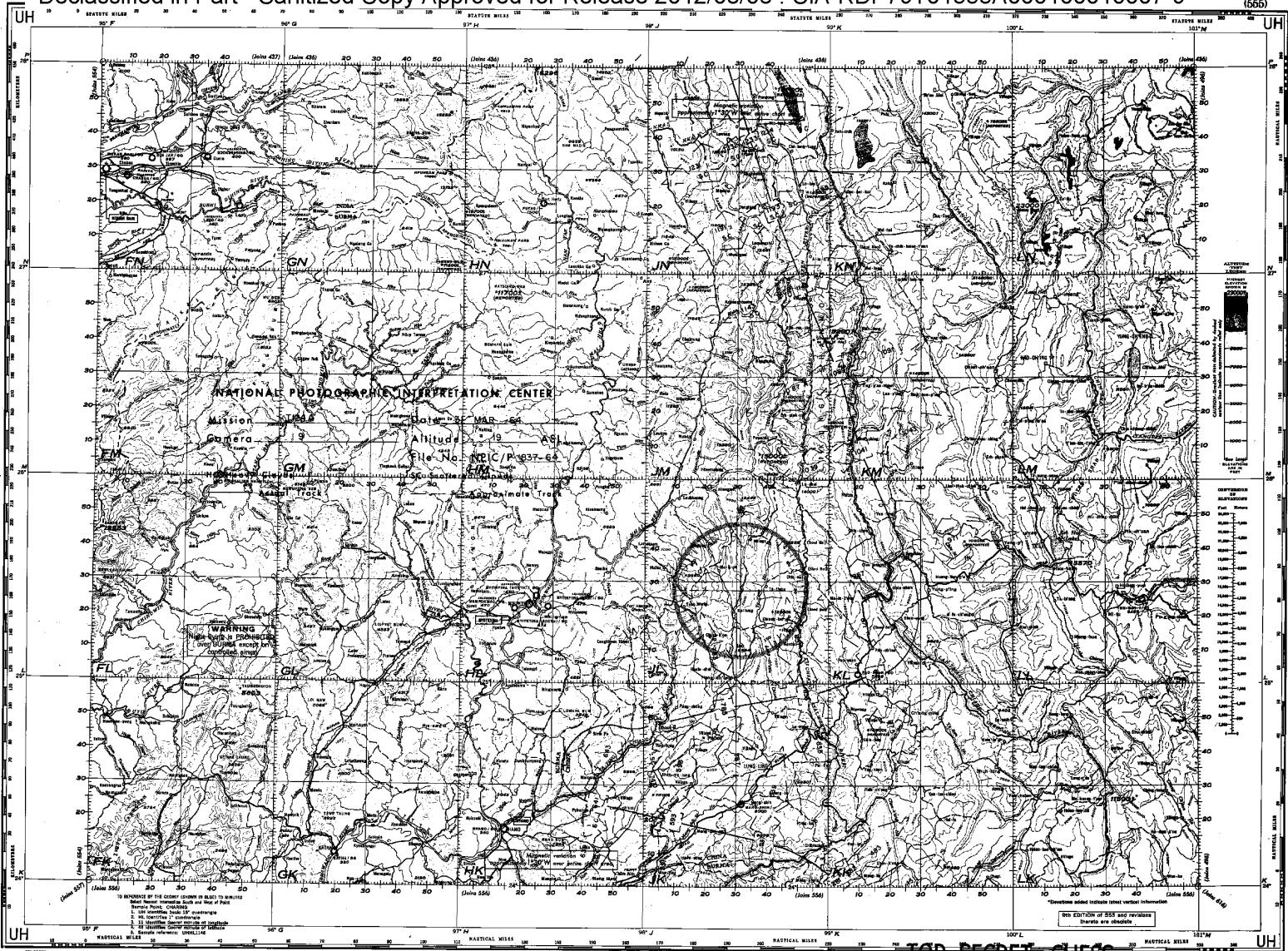


(555)

TOP SECRET - CHESS

LAKE ERH (555)
ULTRA-CRYSTAL

Declassified in Part - Sanitized Copy Approved for Release 2012/08/08 : CIA-RDP79T01355A000100010007-9



NATIONAL PHOTOGRAPHIC INTERPRETATION CENTER

Mission

Altitude 5,190 ASL

File No. NPTC/P-837-62

WARNING

TO REFERENCE OF THE COVER COUNTRY IN ORDER TO BE ABLE TO

1. THE COVER COUNTRY IN ORDER TO BE ABLE TO

2. THE COVER COUNTRY IN ORDER TO BE ABLE TO

3. THE COVER COUNTRY IN ORDER TO BE ABLE TO

4. THE COVER COUNTRY IN ORDER TO BE ABLE TO

5. THE COVER COUNTRY IN ORDER TO BE ABLE TO

6. THE COVER COUNTRY IN ORDER TO BE ABLE TO

7. THE COVER COUNTRY IN ORDER TO BE ABLE TO

8. THE COVER COUNTRY IN ORDER TO BE ABLE TO

9. THE COVER COUNTRY IN ORDER TO BE ABLE TO

10. THE COVER COUNTRY IN ORDER TO BE ABLE TO

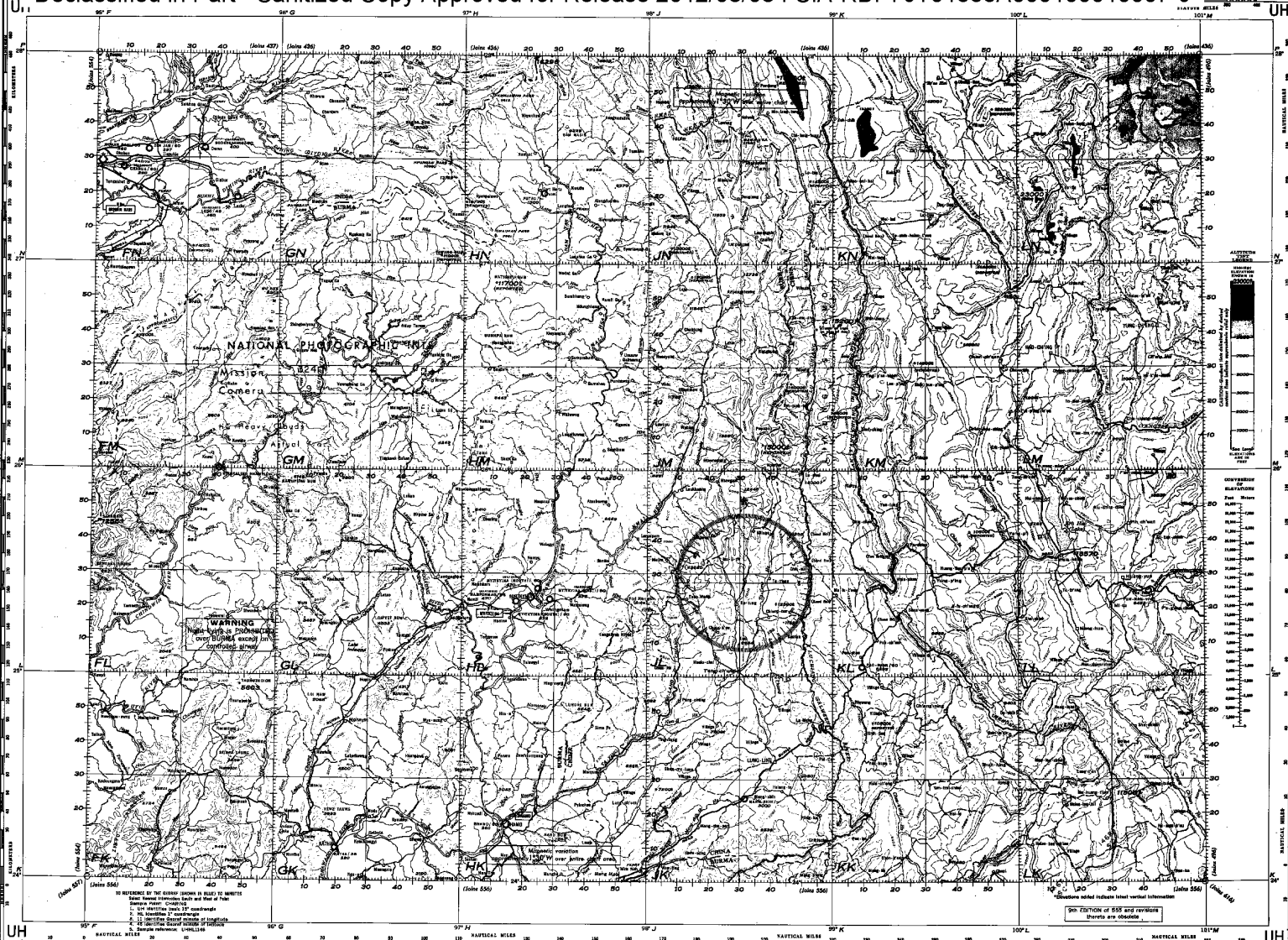
11. THE COVER COUNTRY IN ORDER TO BE ABLE TO

12. THE COVER COUNTRY IN ORDER TO BE ABLE TO

13. THE COVER COUNTRY IN ORDER TO BE ABLE TO

14. THE COVER COUNTRY IN ORDER TO BE ABLE TO

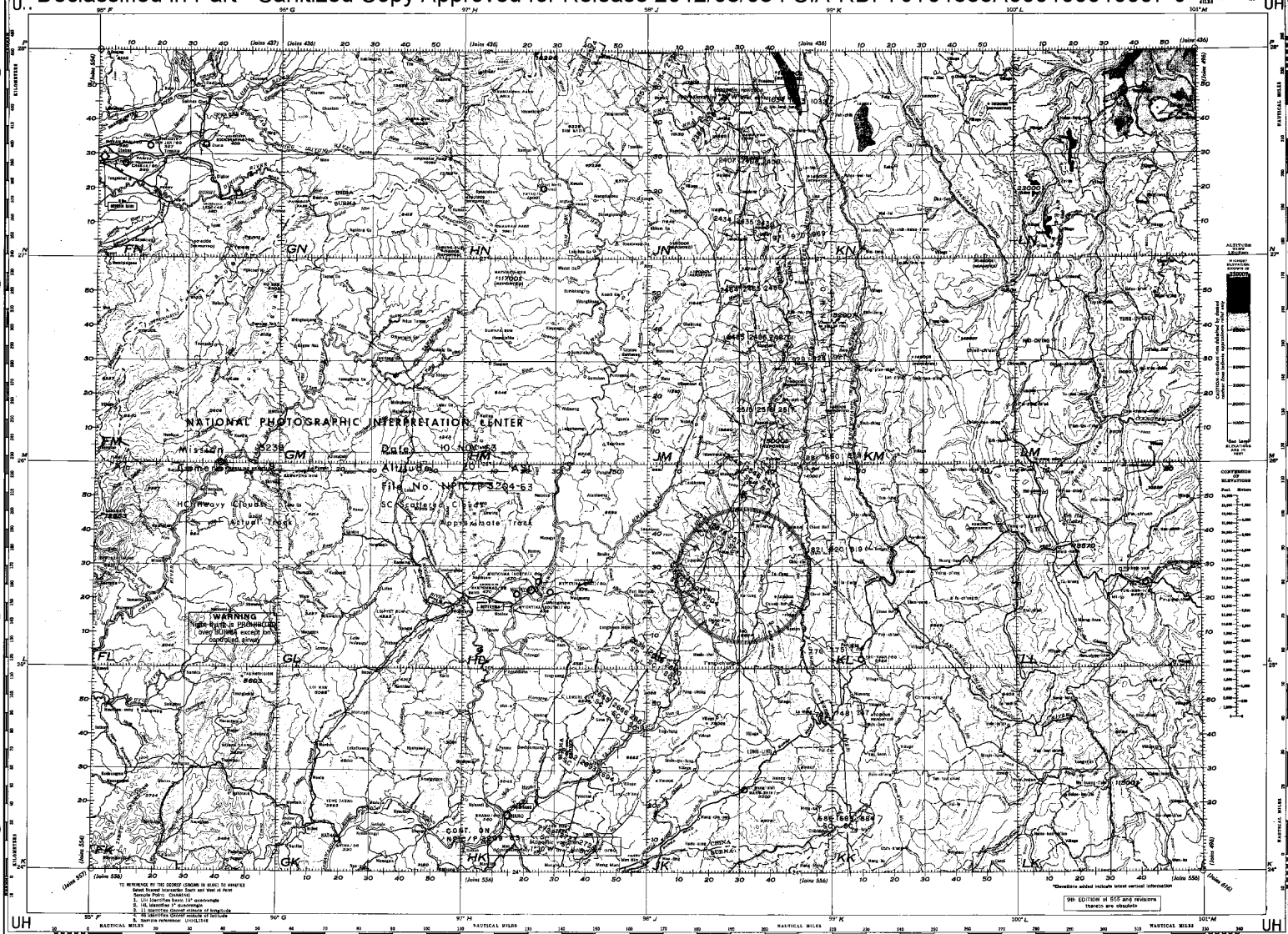
15. THE COVER COUNTRY IN ORDER TO BE ABLE TO



WARNING
This is a reproduction of a
copy of a map which has
been classified as SECRET.

IN REFERENCE TO THE GRIDS SHOWN IN MAPS TO WHICH
THESE MAPS ARE APPLIED:
1. THE GRIDS ARE BASED ON THE
2. THE GRIDS ARE BASED ON THE
3. THE GRIDS ARE BASED ON THE
4. THE GRIDS ARE BASED ON THE

9th EDITION OF 550 AND REVISIONS
Thereafter are obsolete.

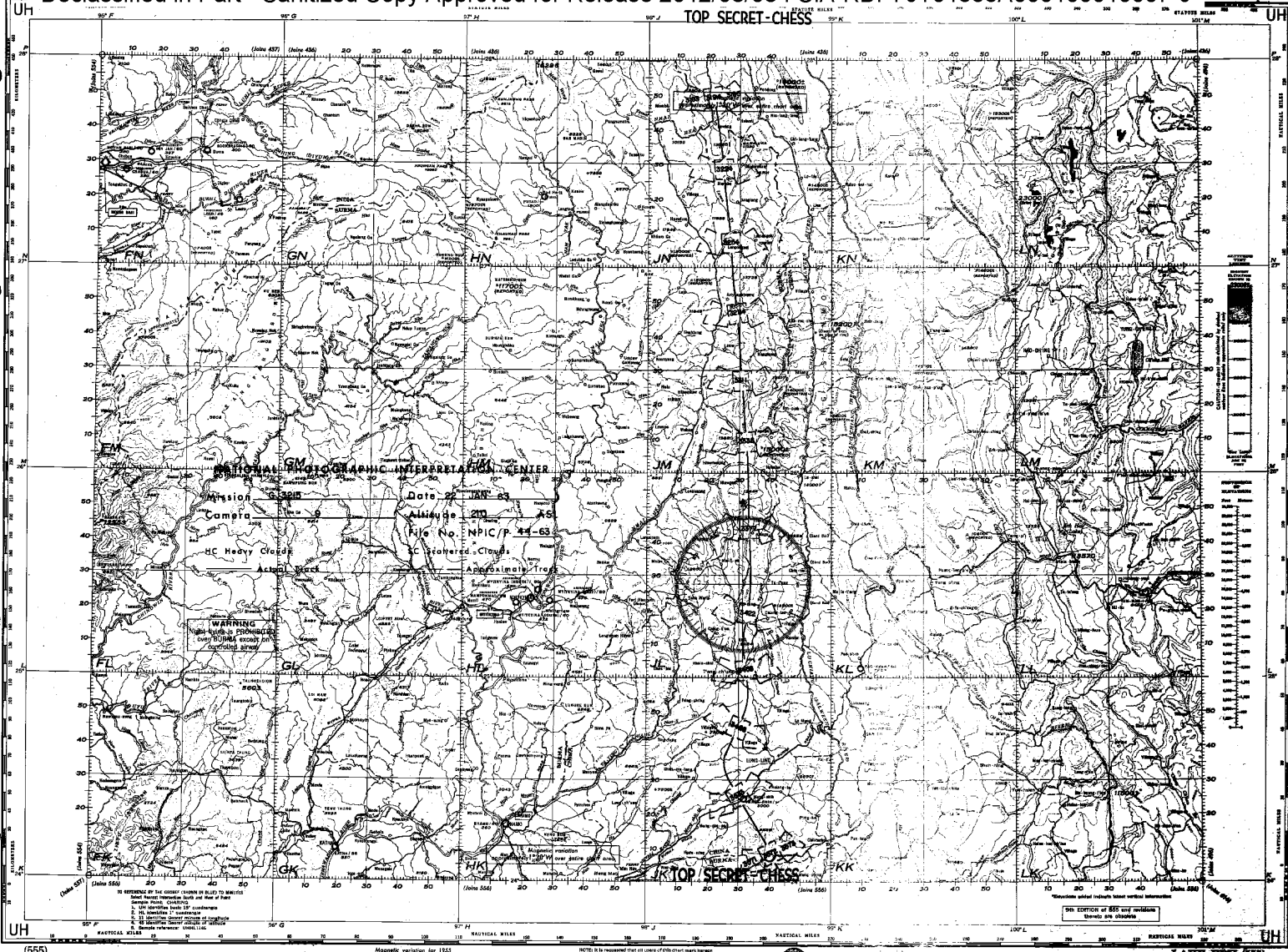


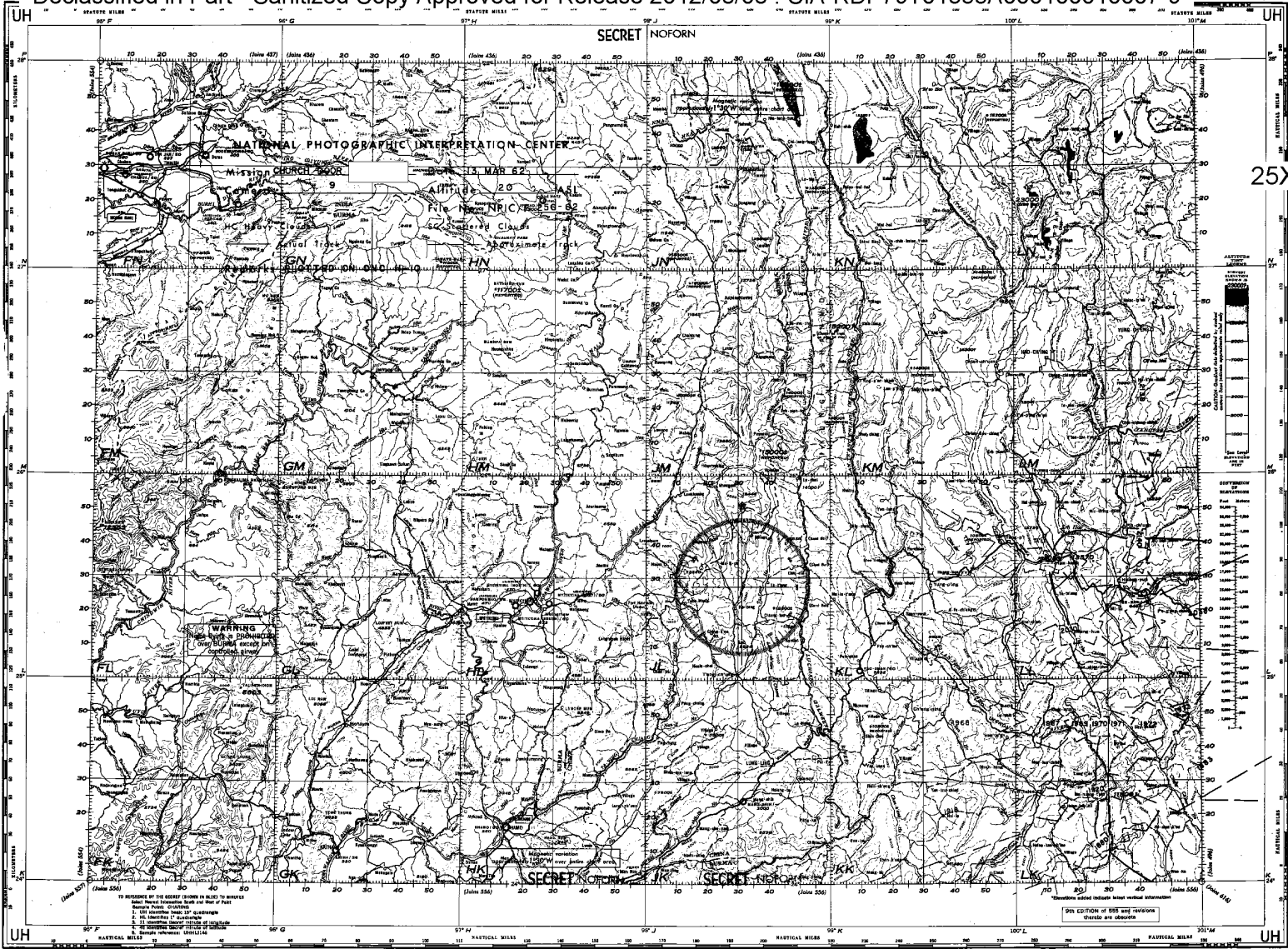
NATIONAL PHOTOGRAPHIC INTERPRETATION CENTER

WARNING
THIS MAP IS UNCLASSIFIED
EXCEPT WHERE SHOWN
OTHERWISE

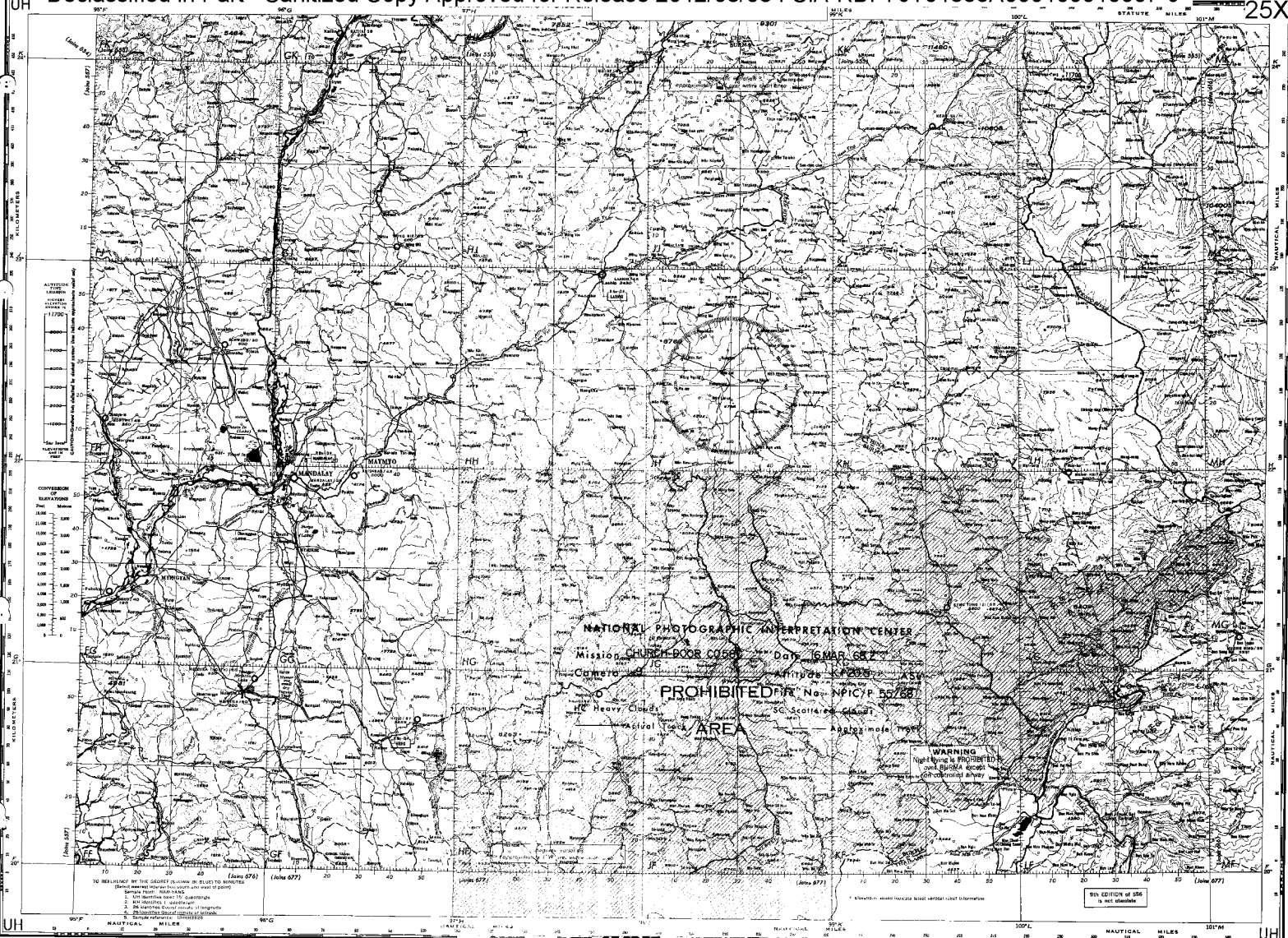
1. REFERENCE BY THE SOURCE ORIGINATOR TO ANY OTHER
SOURCE, NAME, OR NUMBER, DOES NOT CONSTITUTE
AN ENDORSEMENT OR RECOMMENDATION BY THE
NATIONAL PHOTOGRAPHIC INTERPRETATION CENTER.
2. THE NATIONAL PHOTOGRAPHIC INTERPRETATION CENTER
IS NOT RESPONSIBLE FOR ANY ERRORS OR OMISSIONS
IN THIS MAP.
3. THE NATIONAL PHOTOGRAPHIC INTERPRETATION CENTER
IS NOT RESPONSIBLE FOR ANY ERRORS OR OMISSIONS
IN THIS MAP.

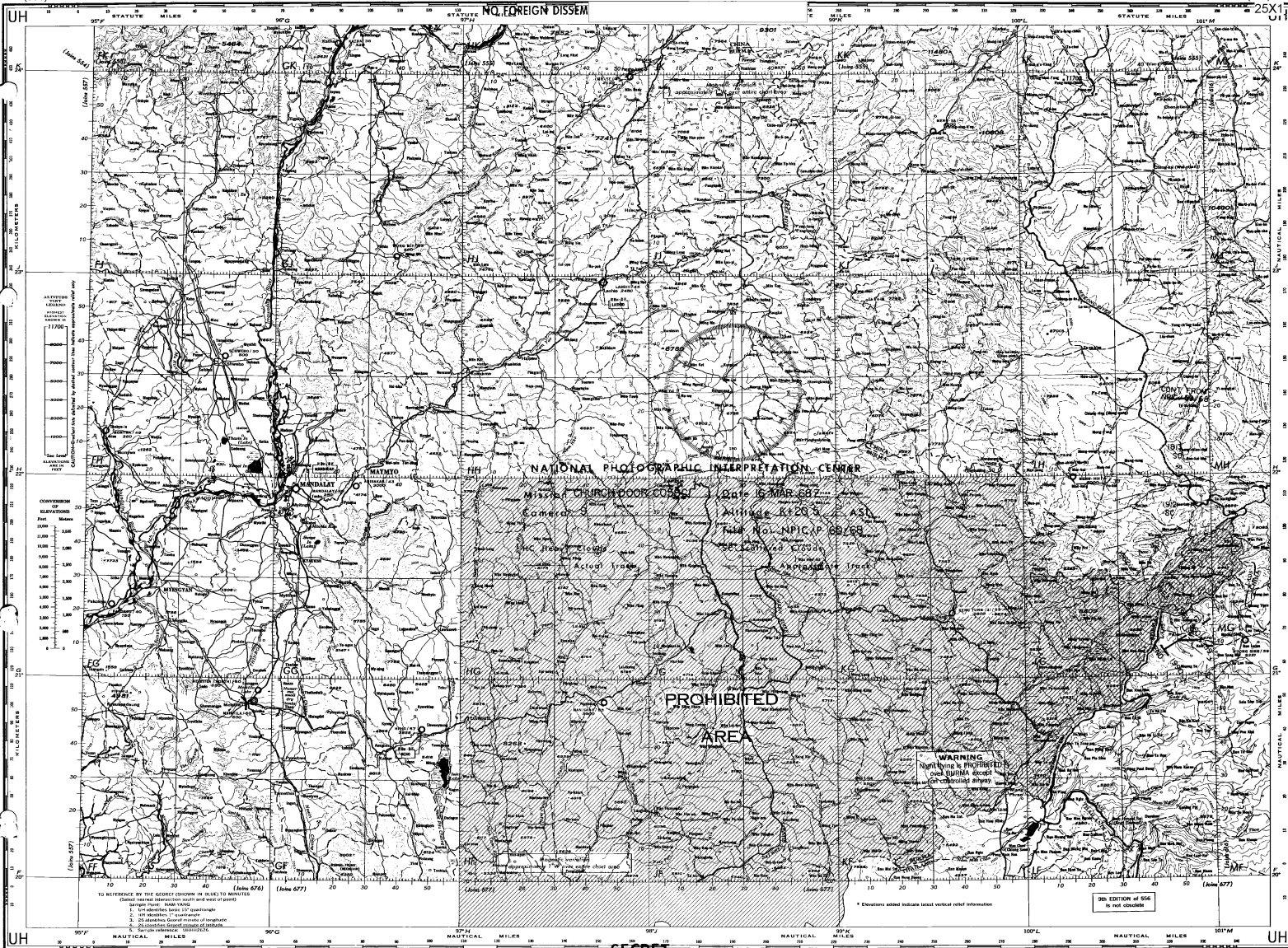
5th EDITION OF 555 AND REVISIONS
HEREIN ARE SHOWN

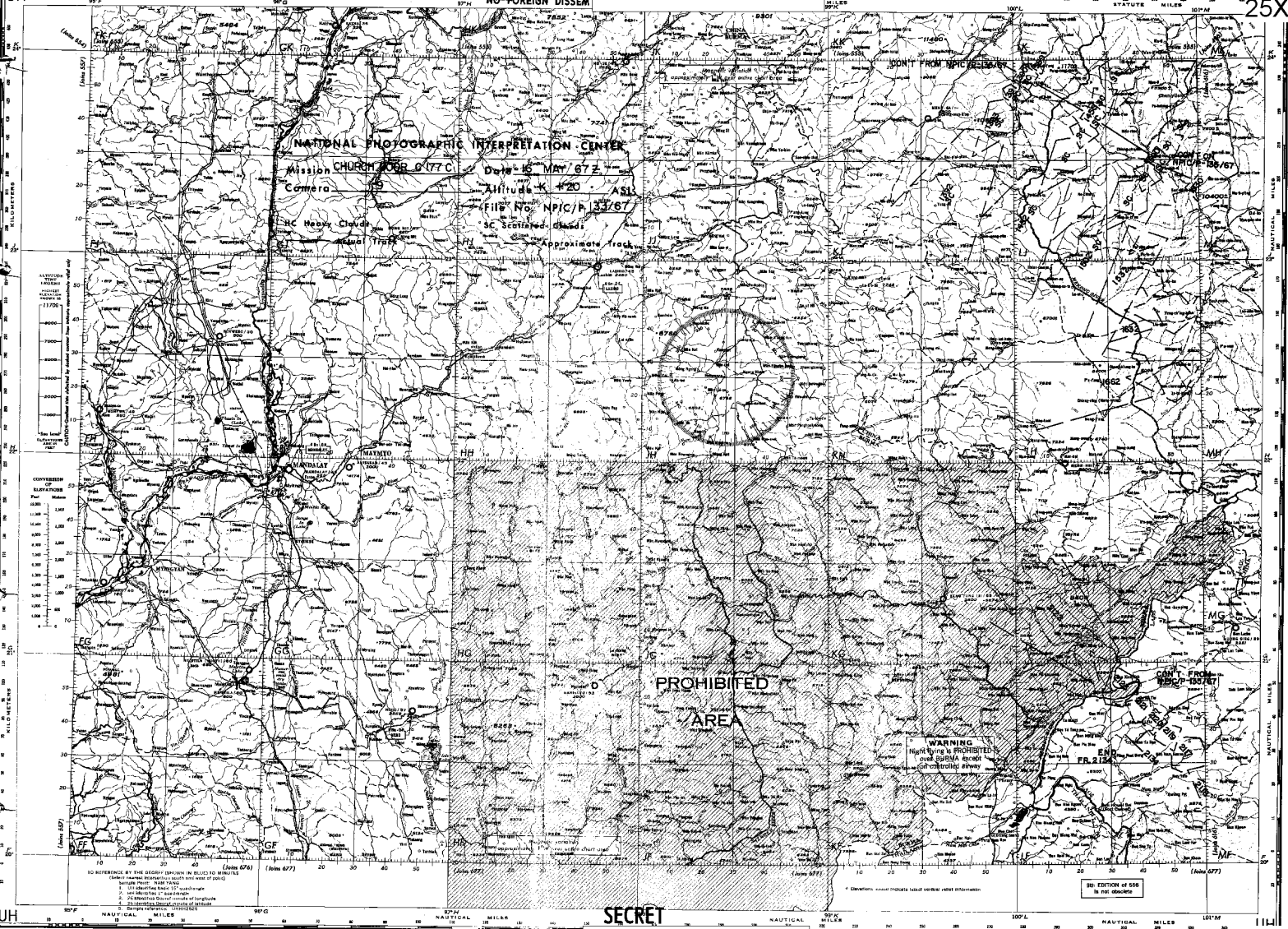


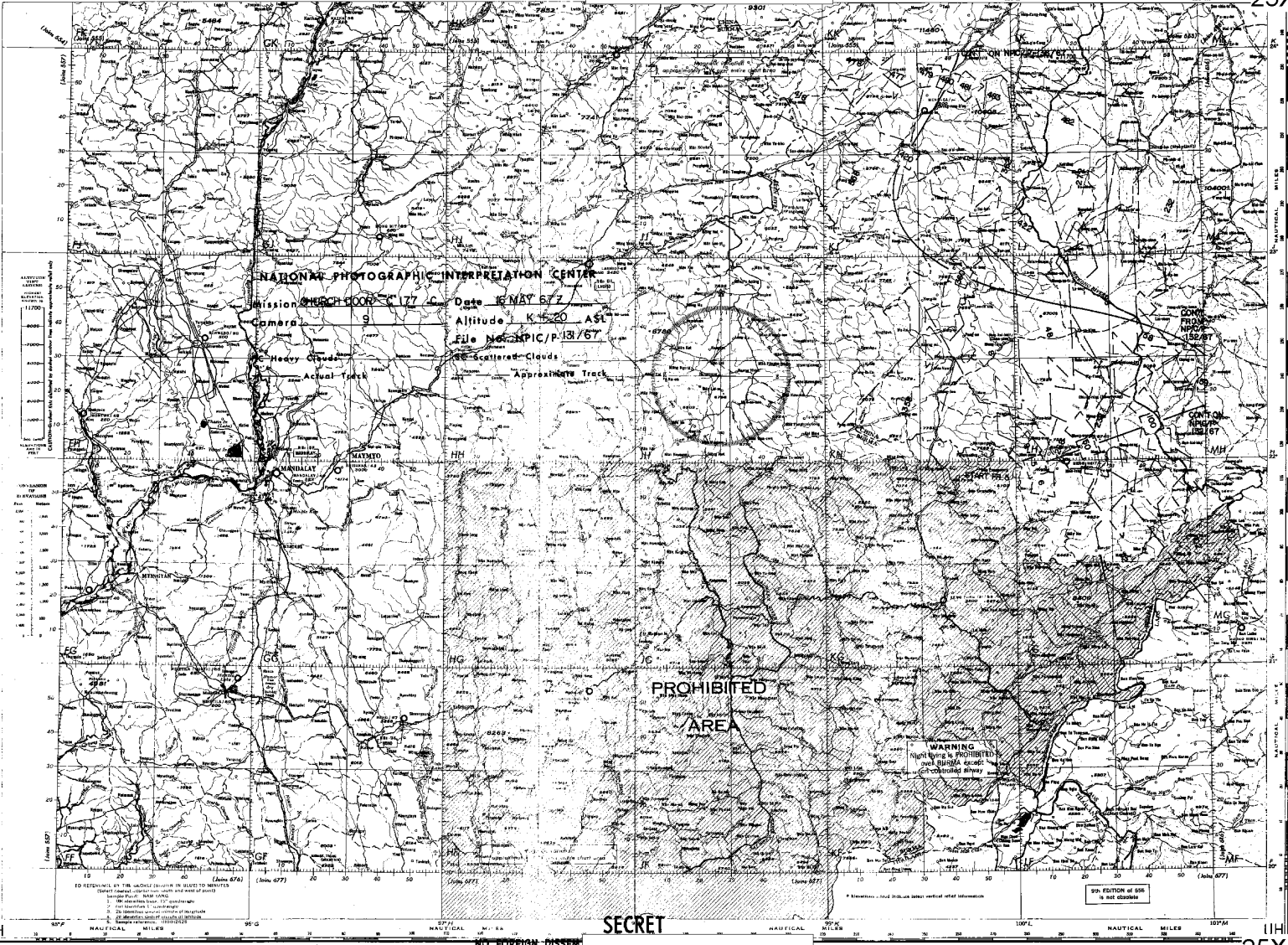


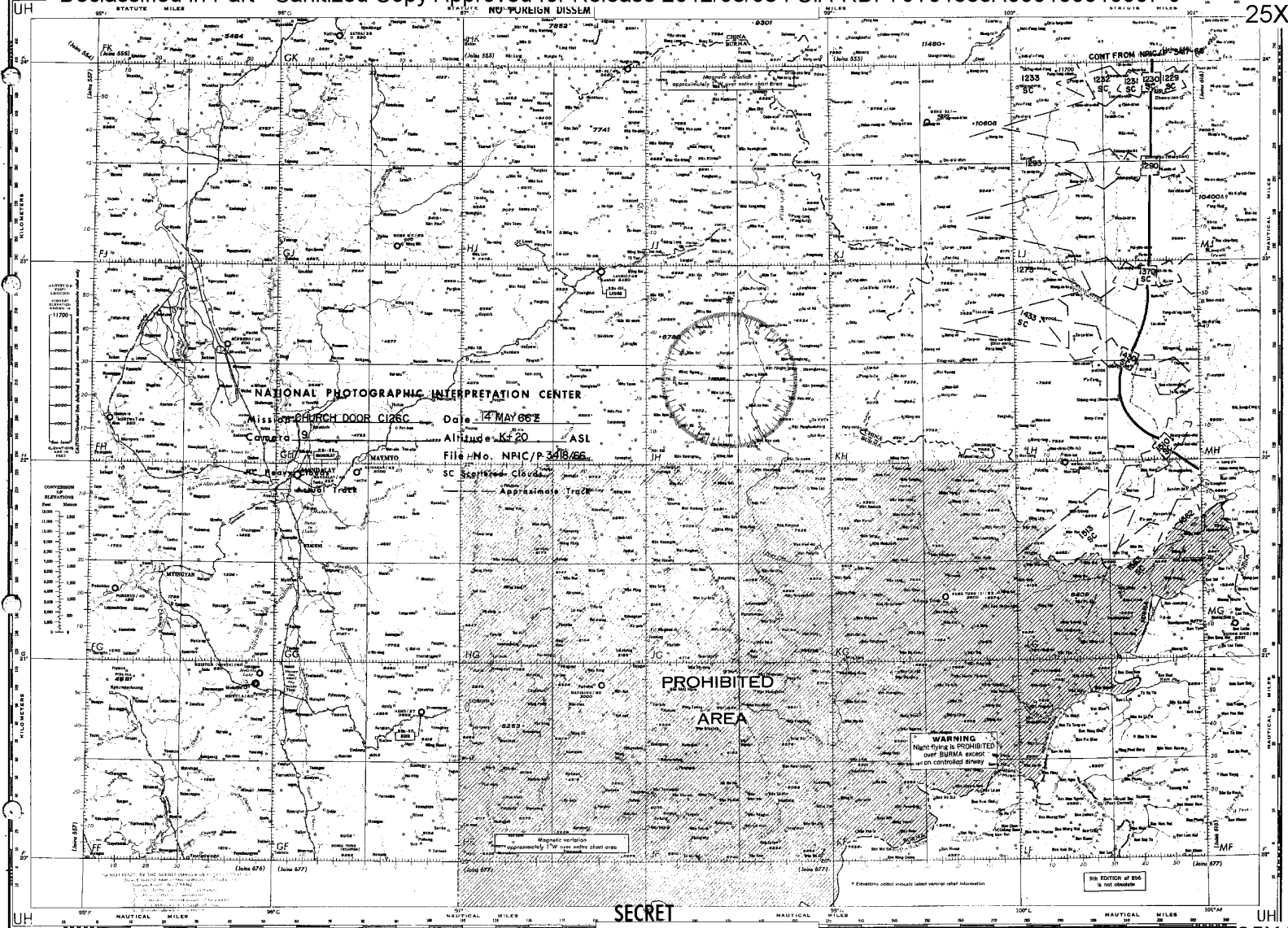
25X1

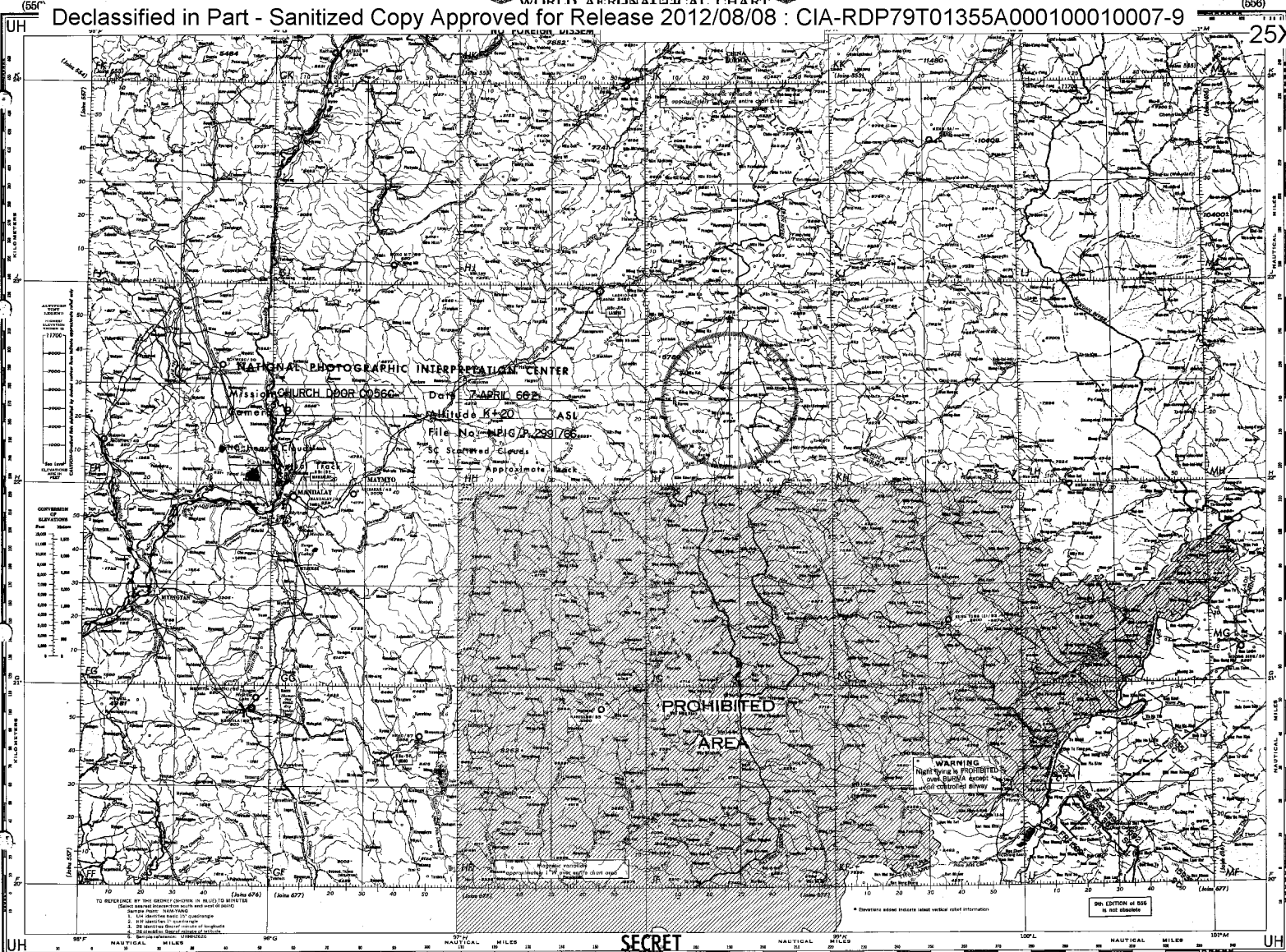






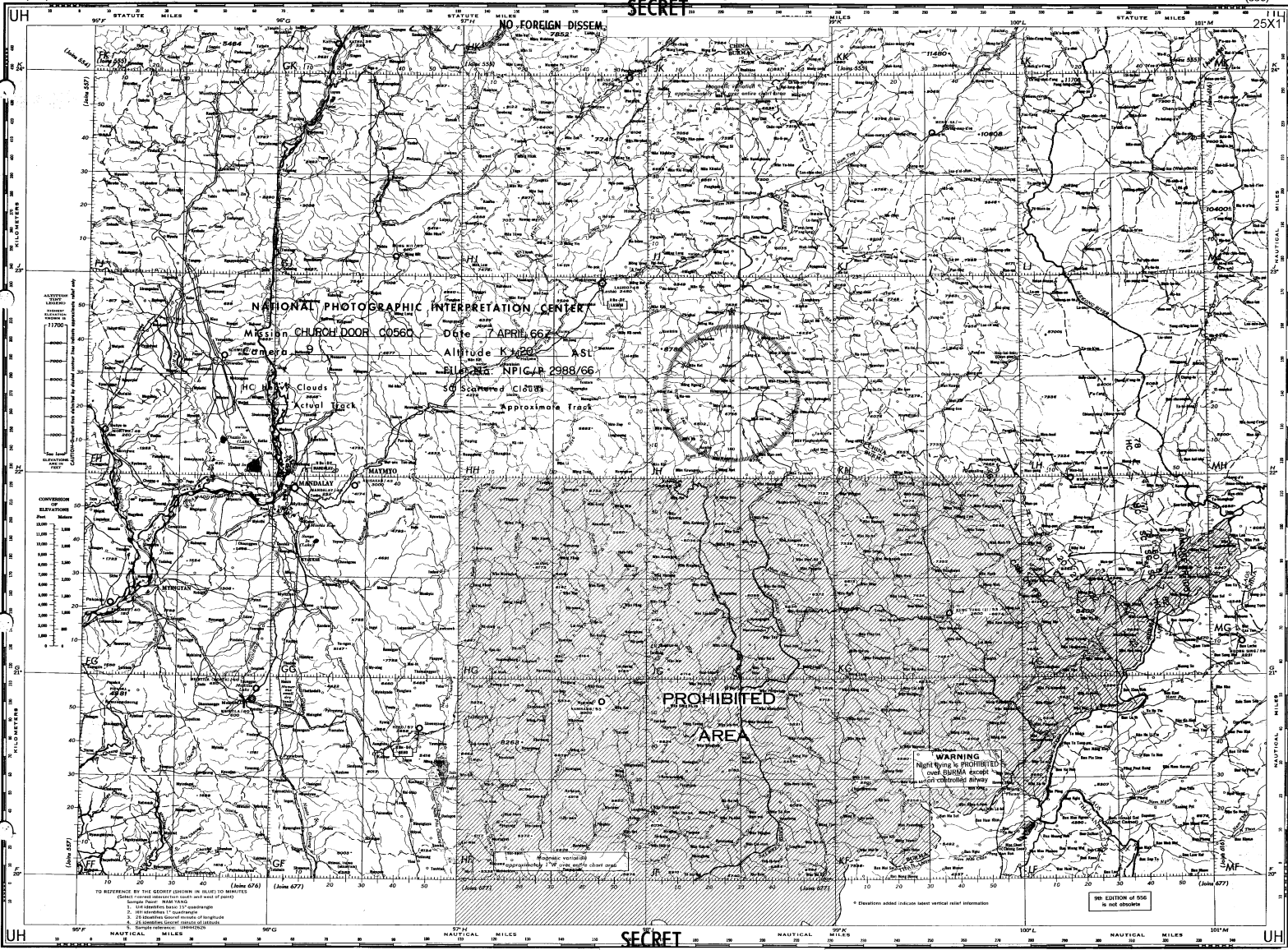


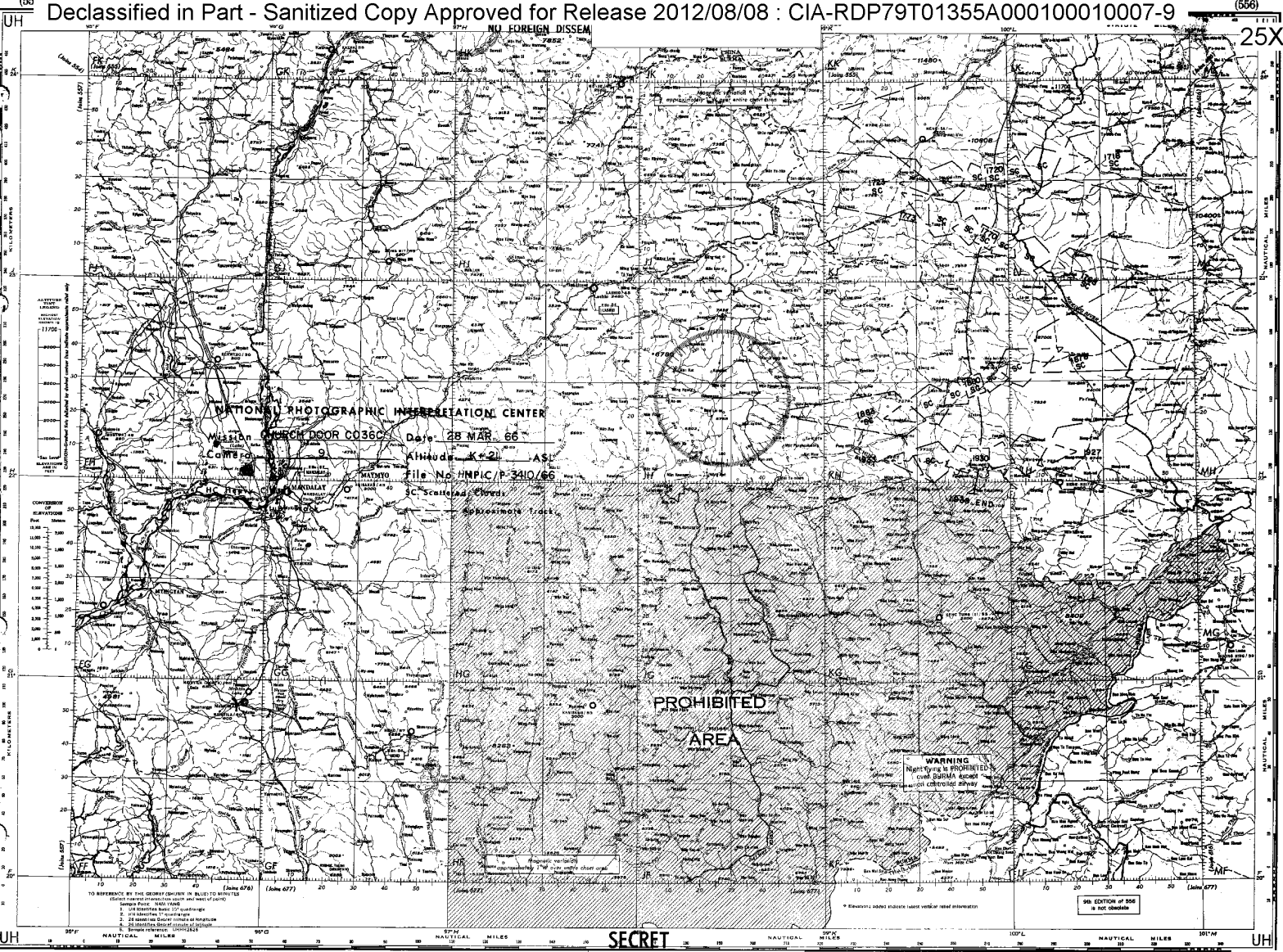




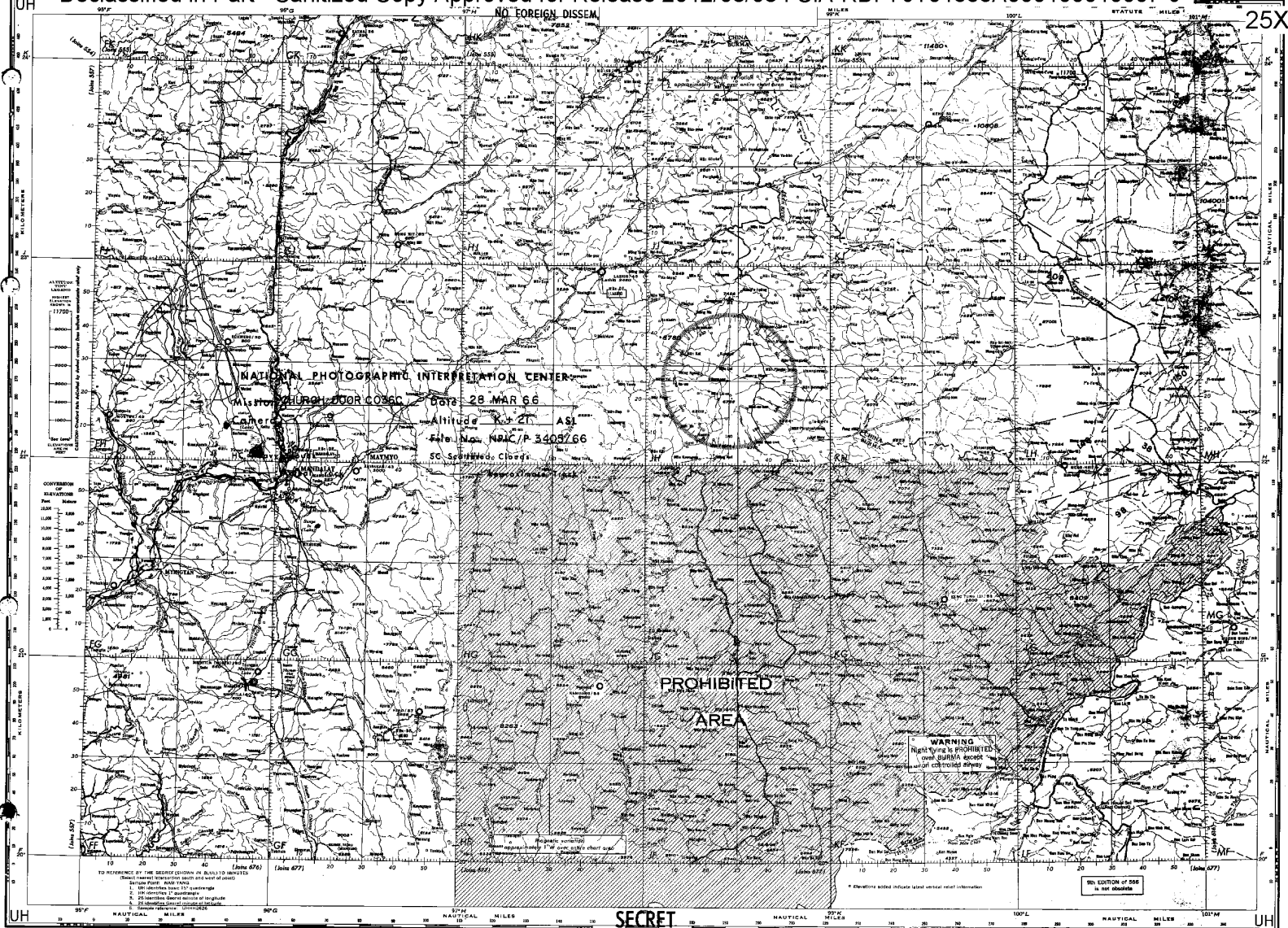
(556)

(556)





25X1

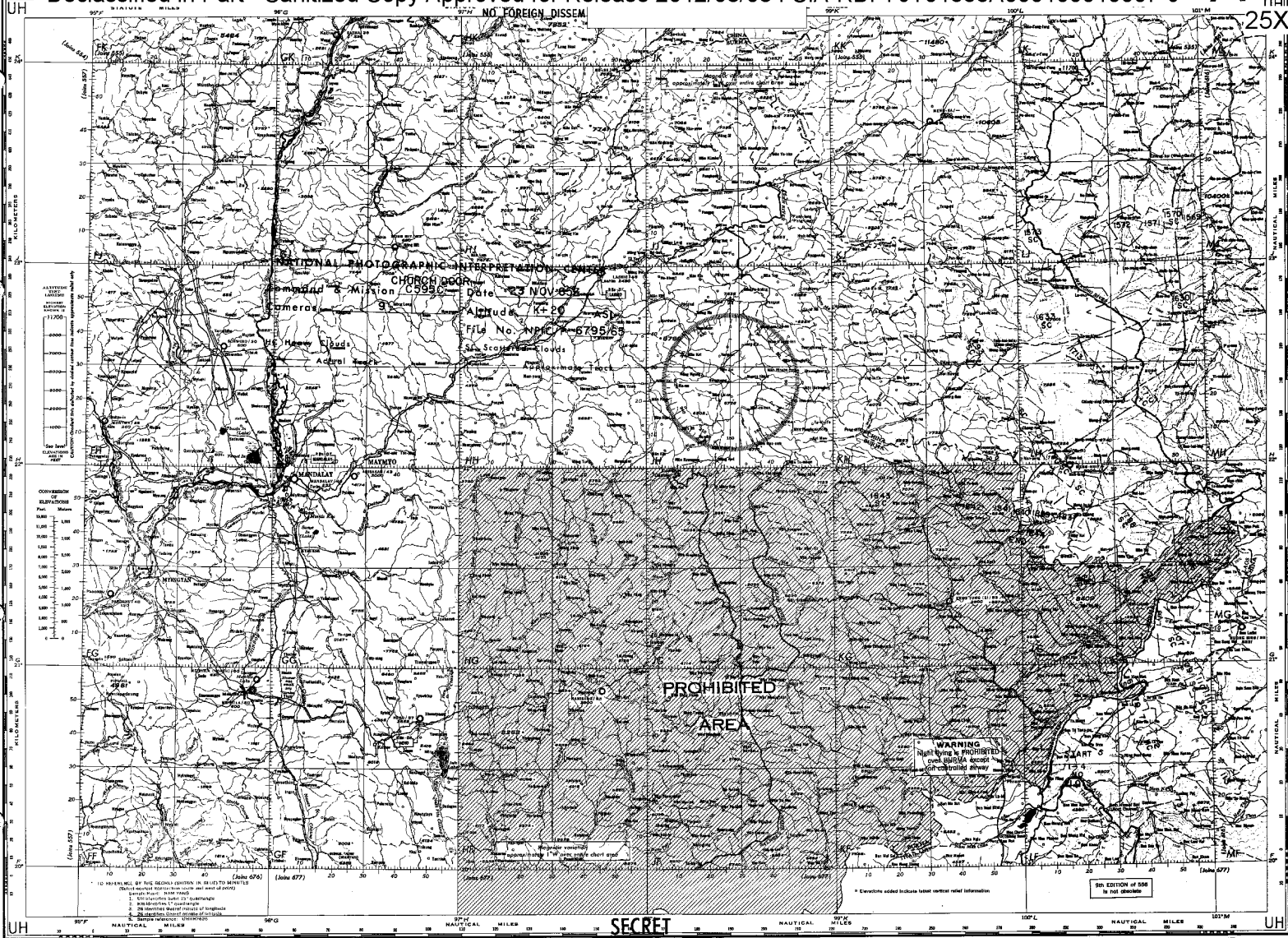


SECRET

NO FOREIGN DISSEM

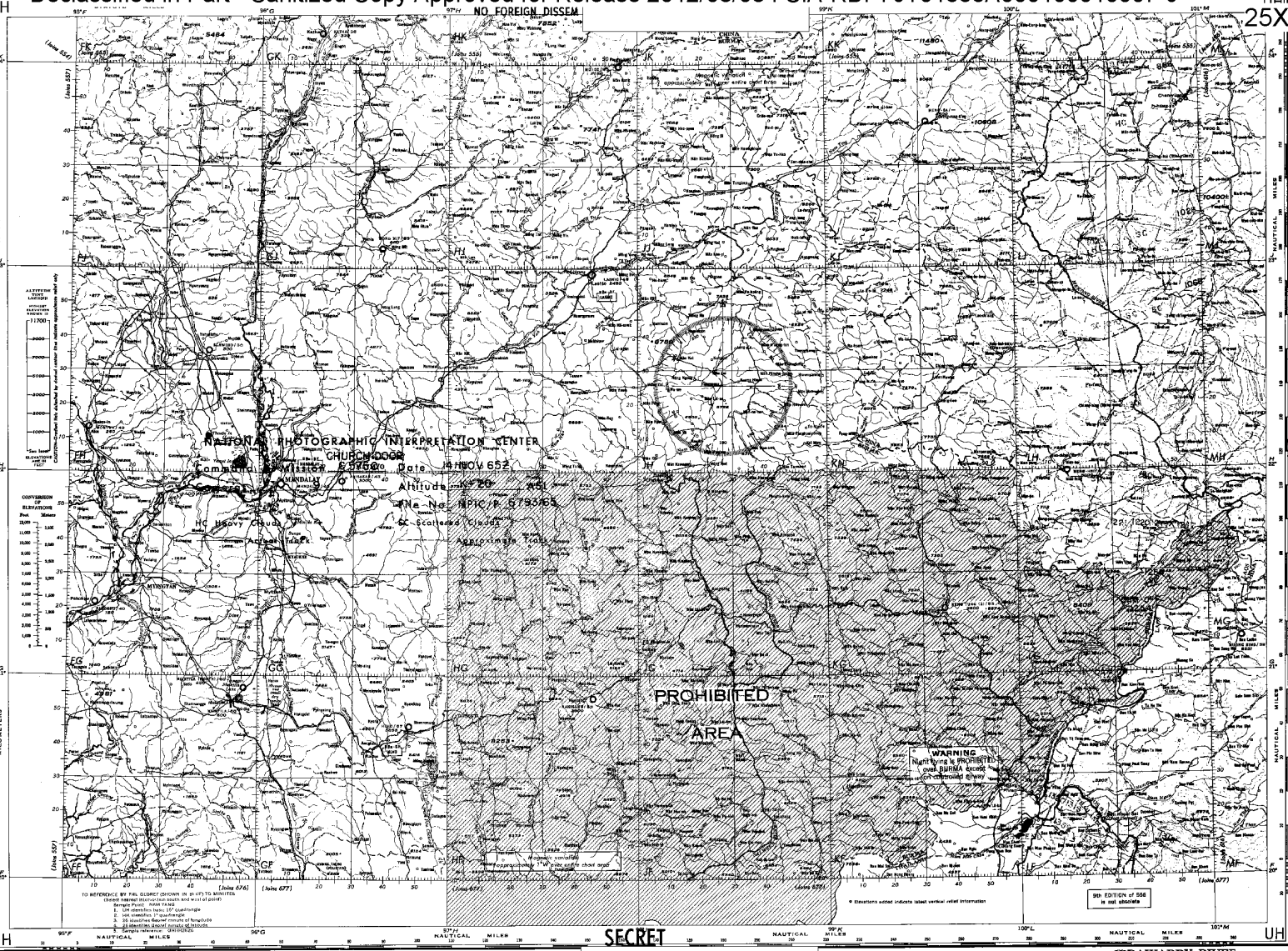
IRRAWADDY RIVER

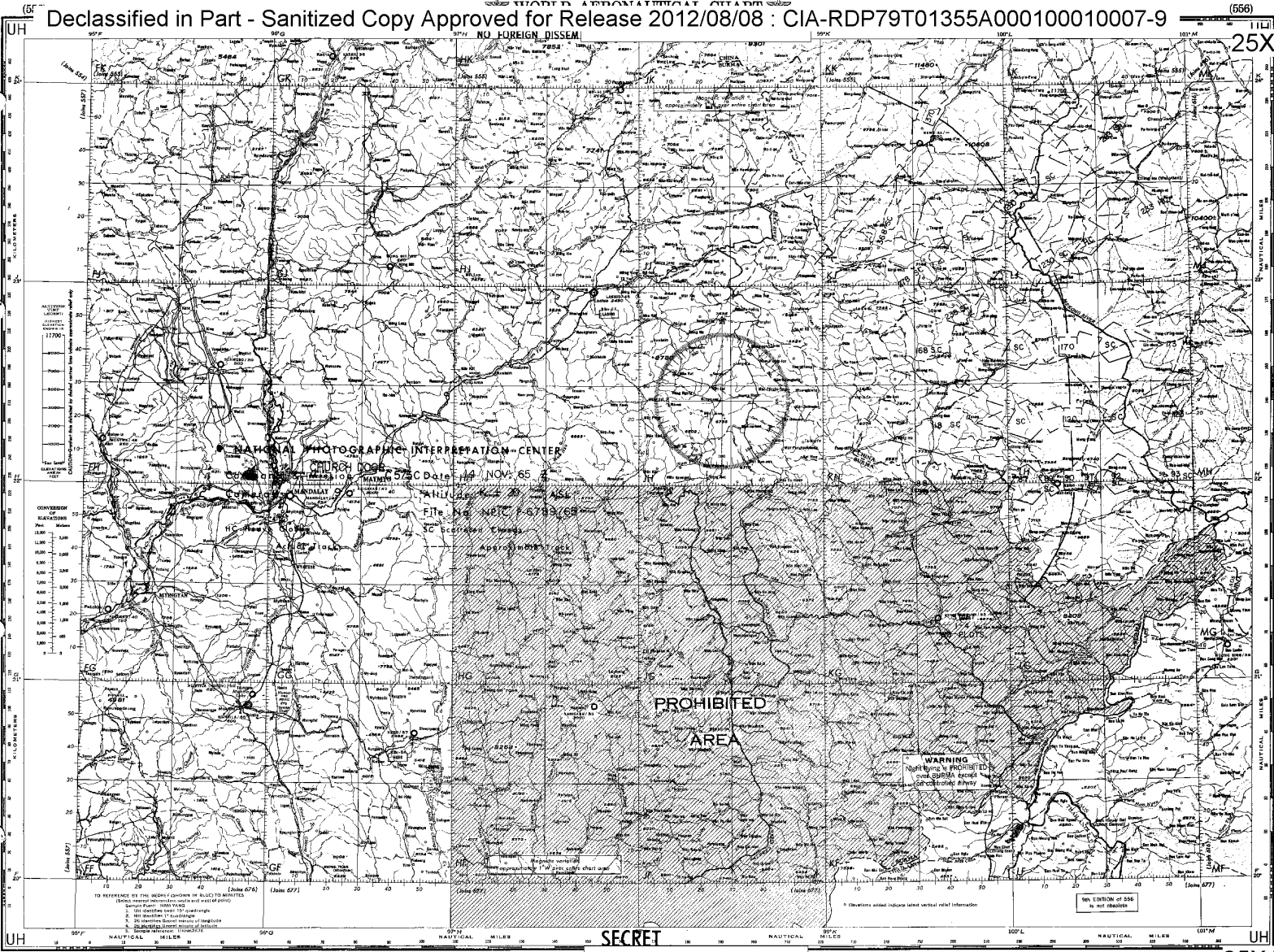
BURMA-CHINA-LAOS-THAILAND



UH

UH



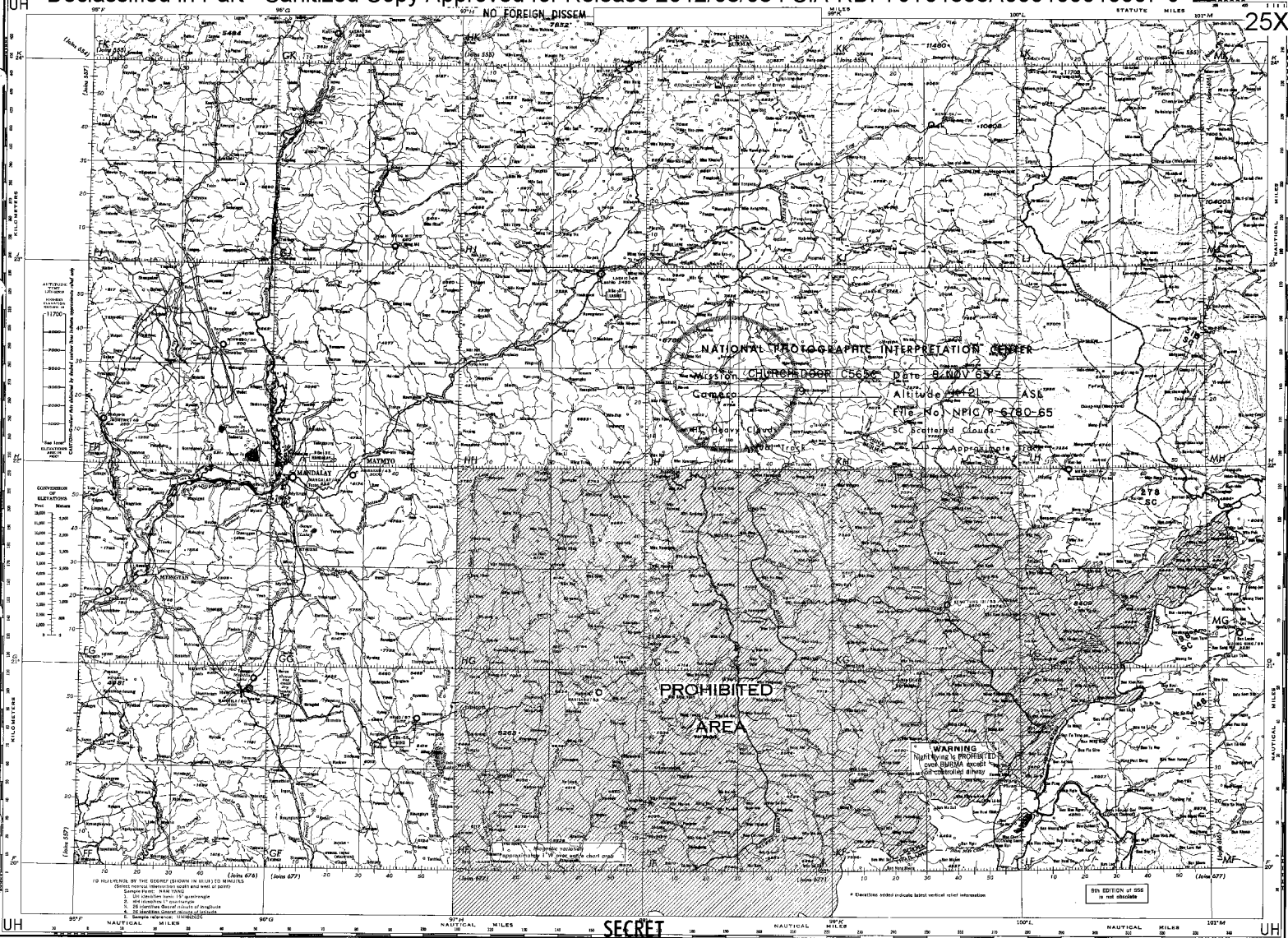


25X1

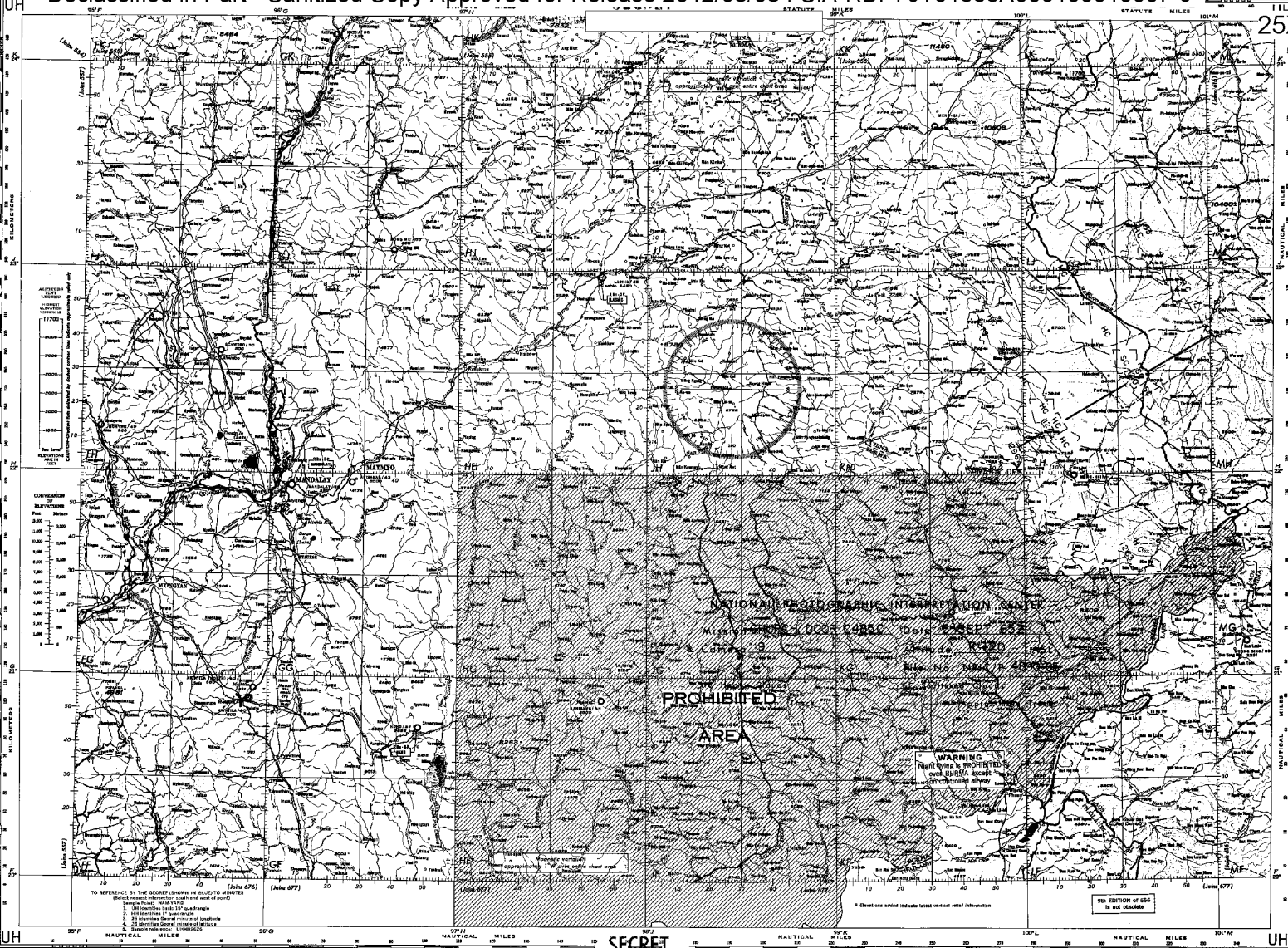
NO FOREIGN DISSEM

SECRET

IRRAWADDY RIVER 25X1



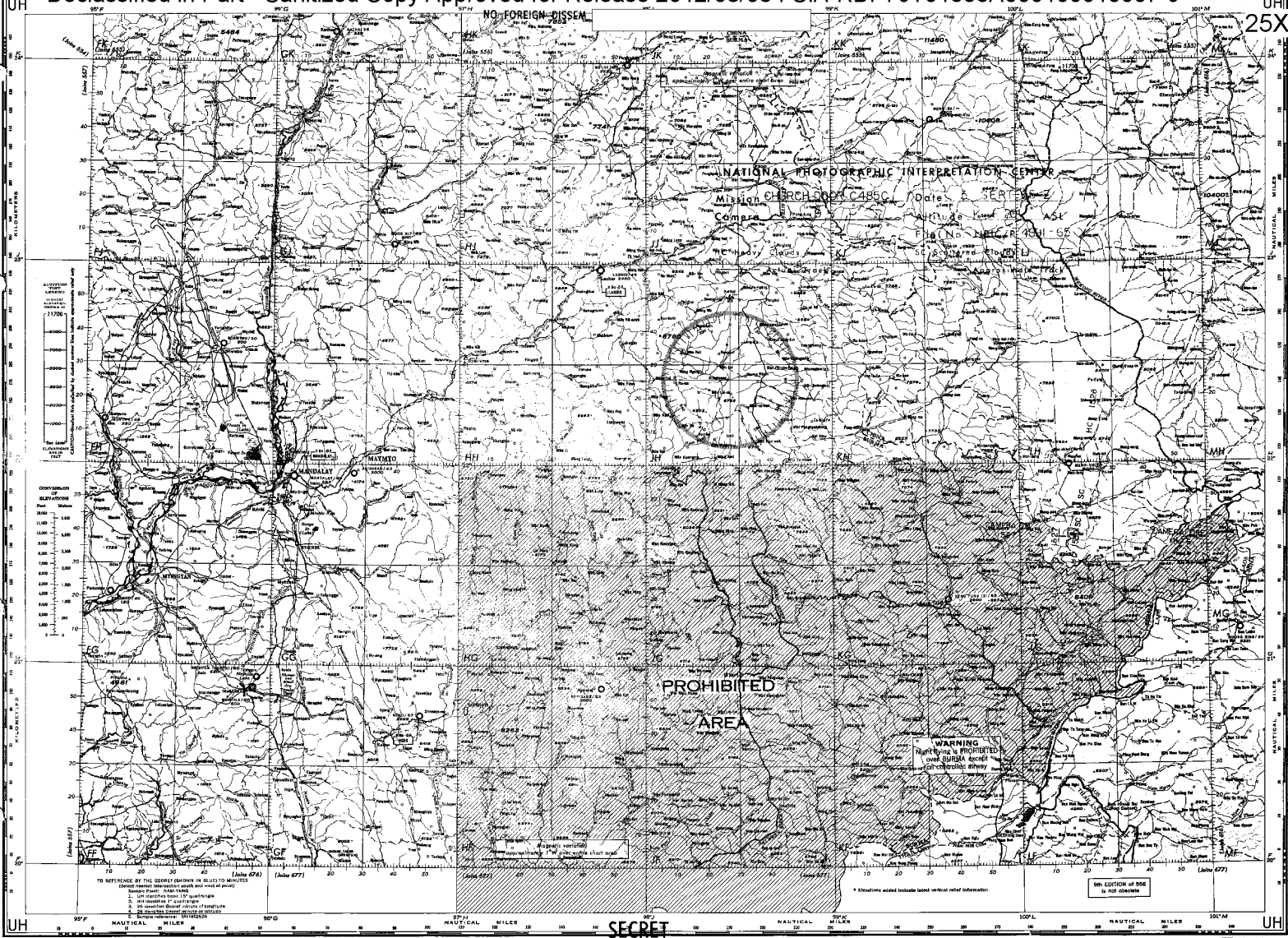
25X1



SECRET

IRRAWADDY RIVER

25X1

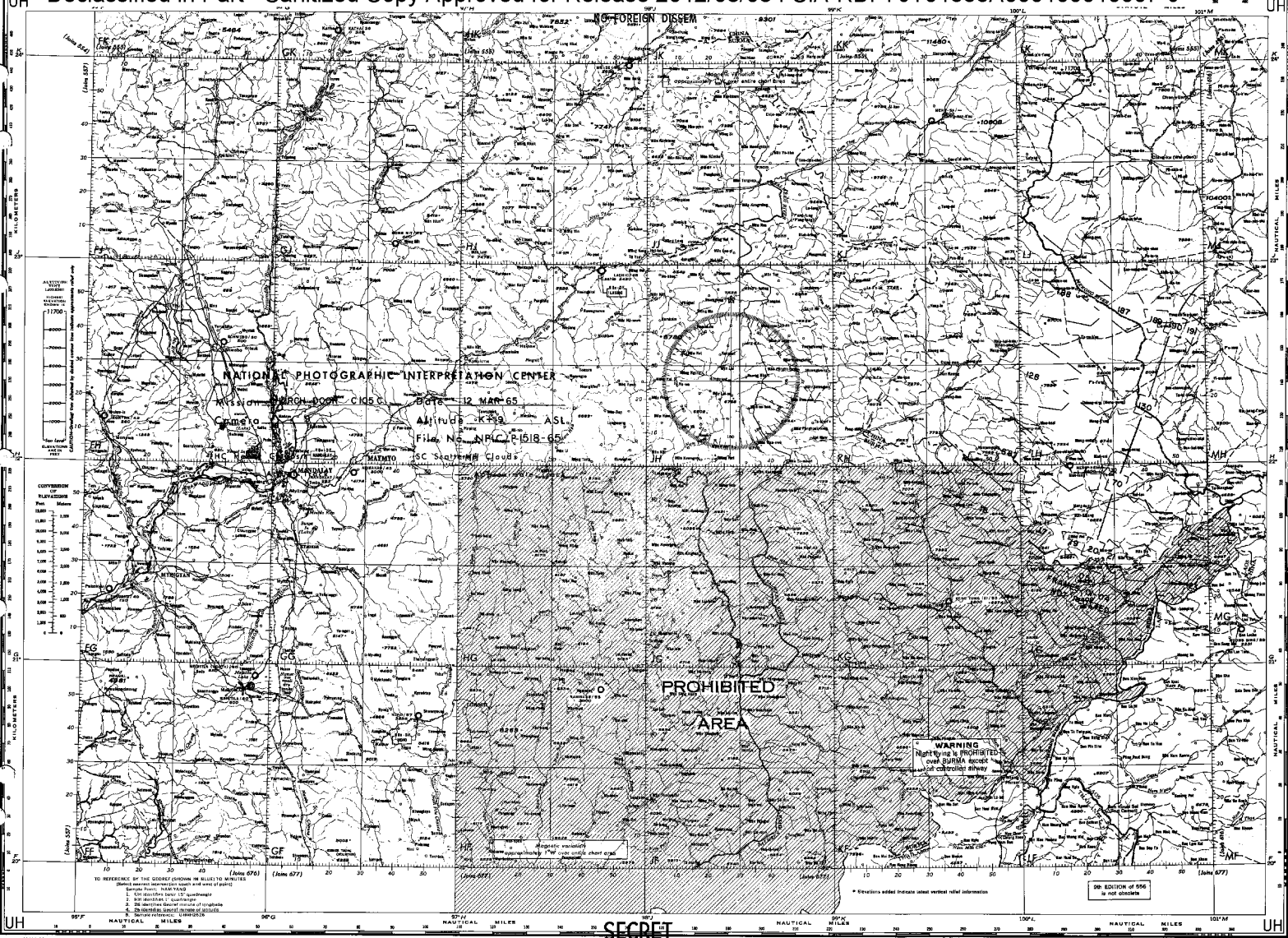


SECRET

NO FOREIGN DISSEM

IRRAWADDY RIVER

Declassified in Part - Sanitized Copy Approved for Release 2012/08/08 : CIA-RDP79T01355A000100010007-9

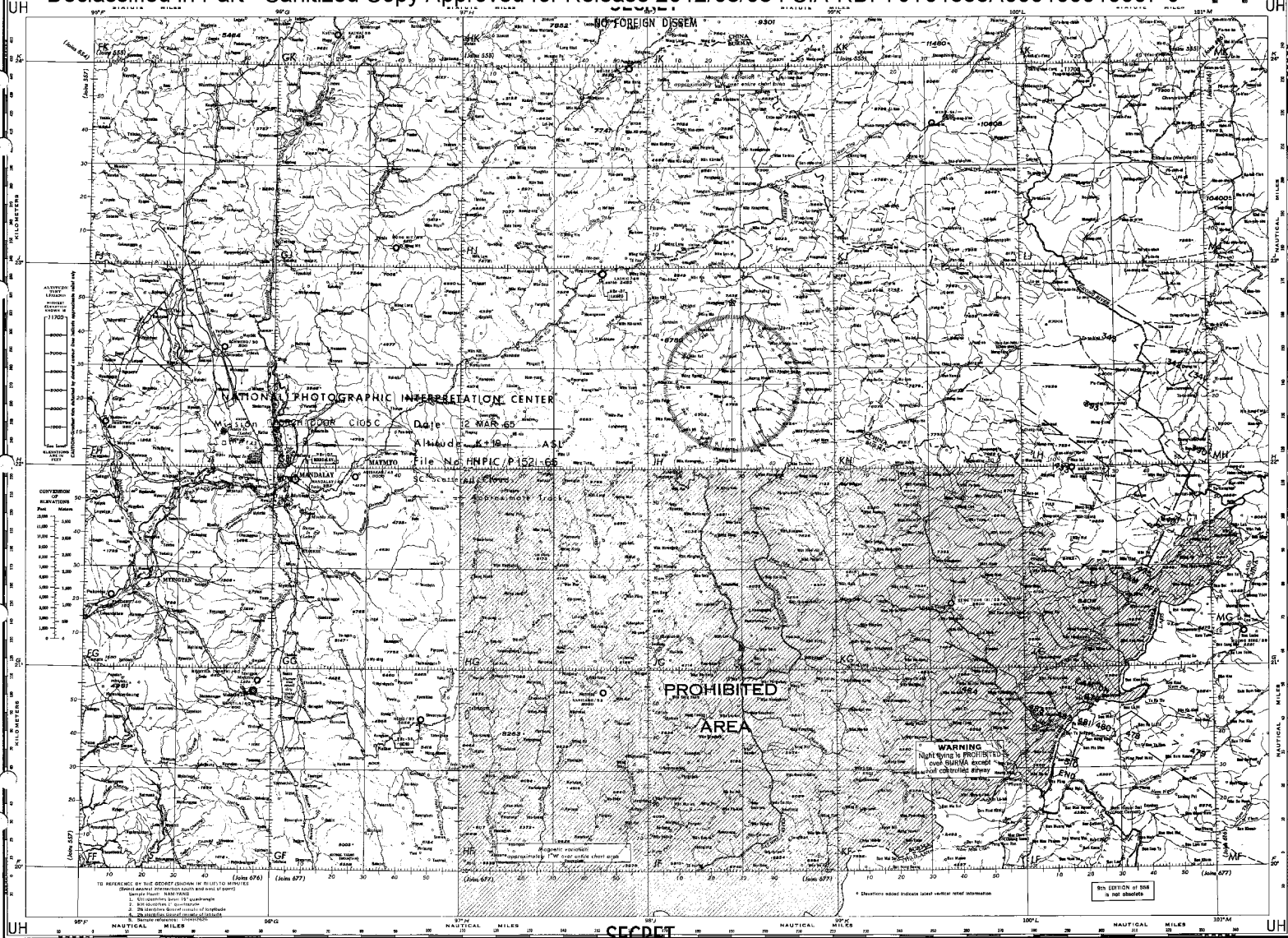


SECRET

NO FOREIGN DISSEM

IRRAWADDY RIVER (556)
BURMA-CHINA-LAO-THAILAND

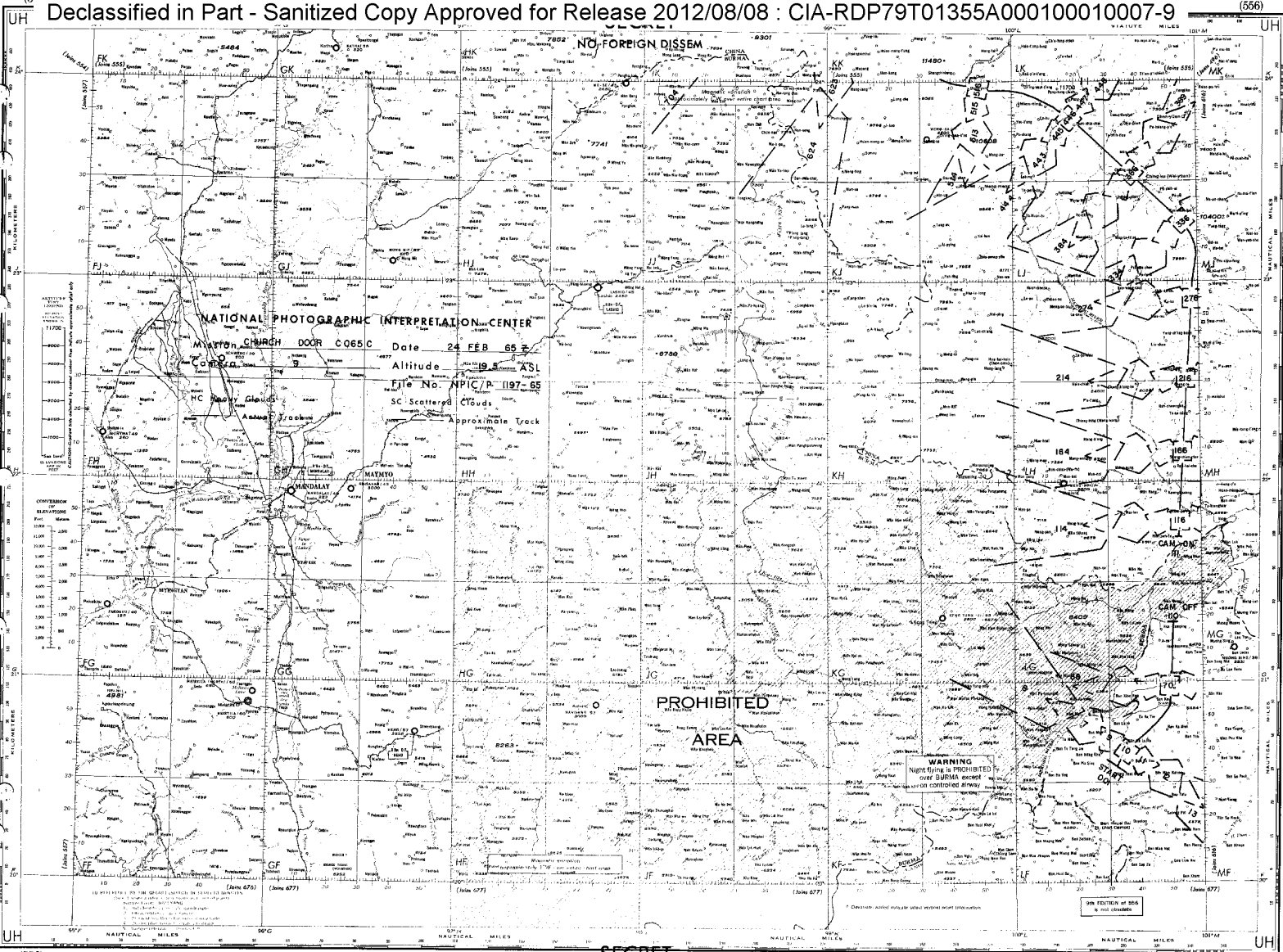
Declassified in Part - Sanitized Copy Approved for Release 2012/08/08 : CIA-RDP79T01355A000100010007-9

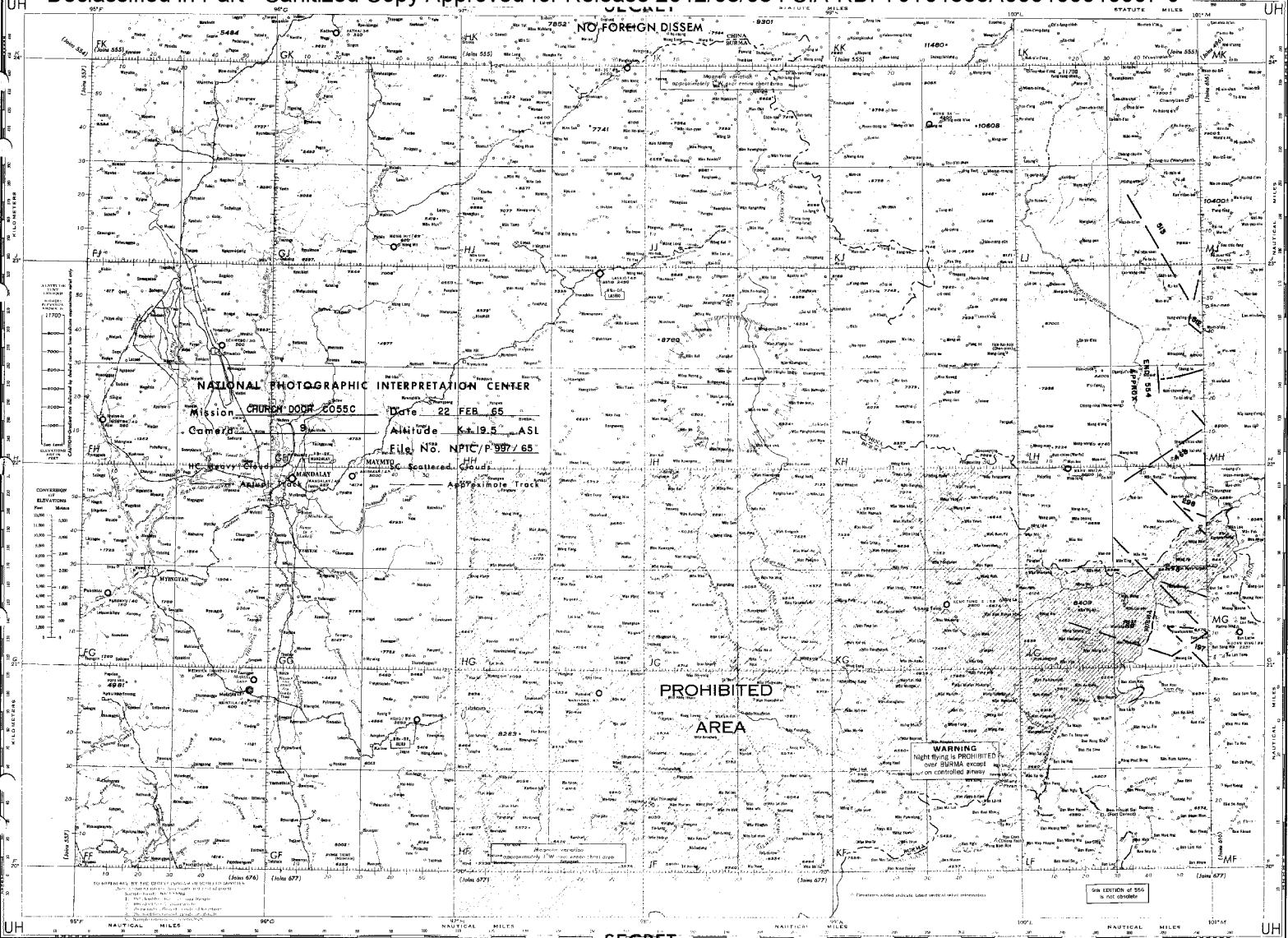


SECRET

NO FOREIGN DISSEM

IRRAWADDY RIVER (556)

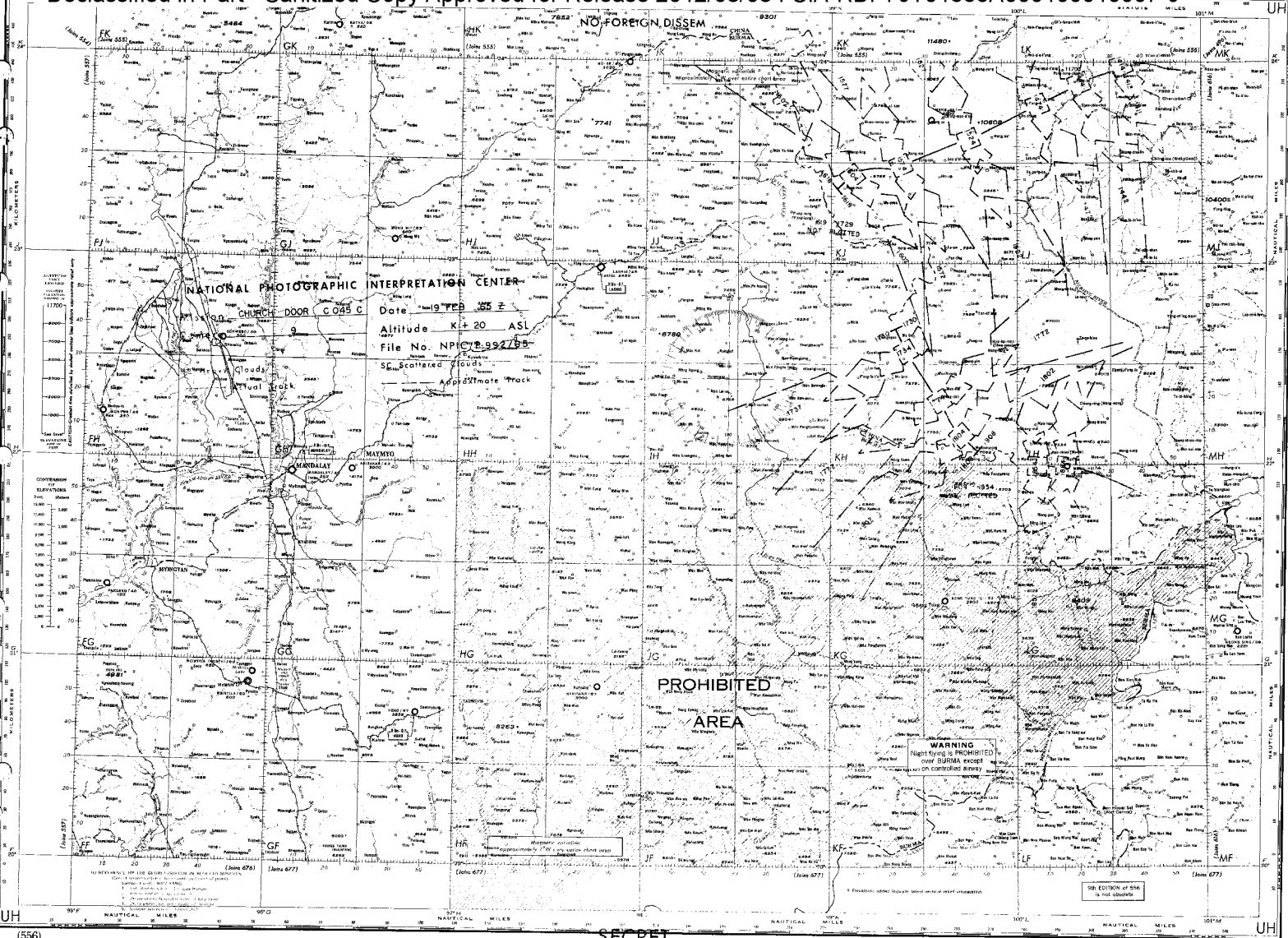




SECRET

NO FOREIGN DISSEM

Declassified in Part - Sanitized Copy Approved for Release 2012/08/08 : CIA-RDP79T01355A000100010007-9



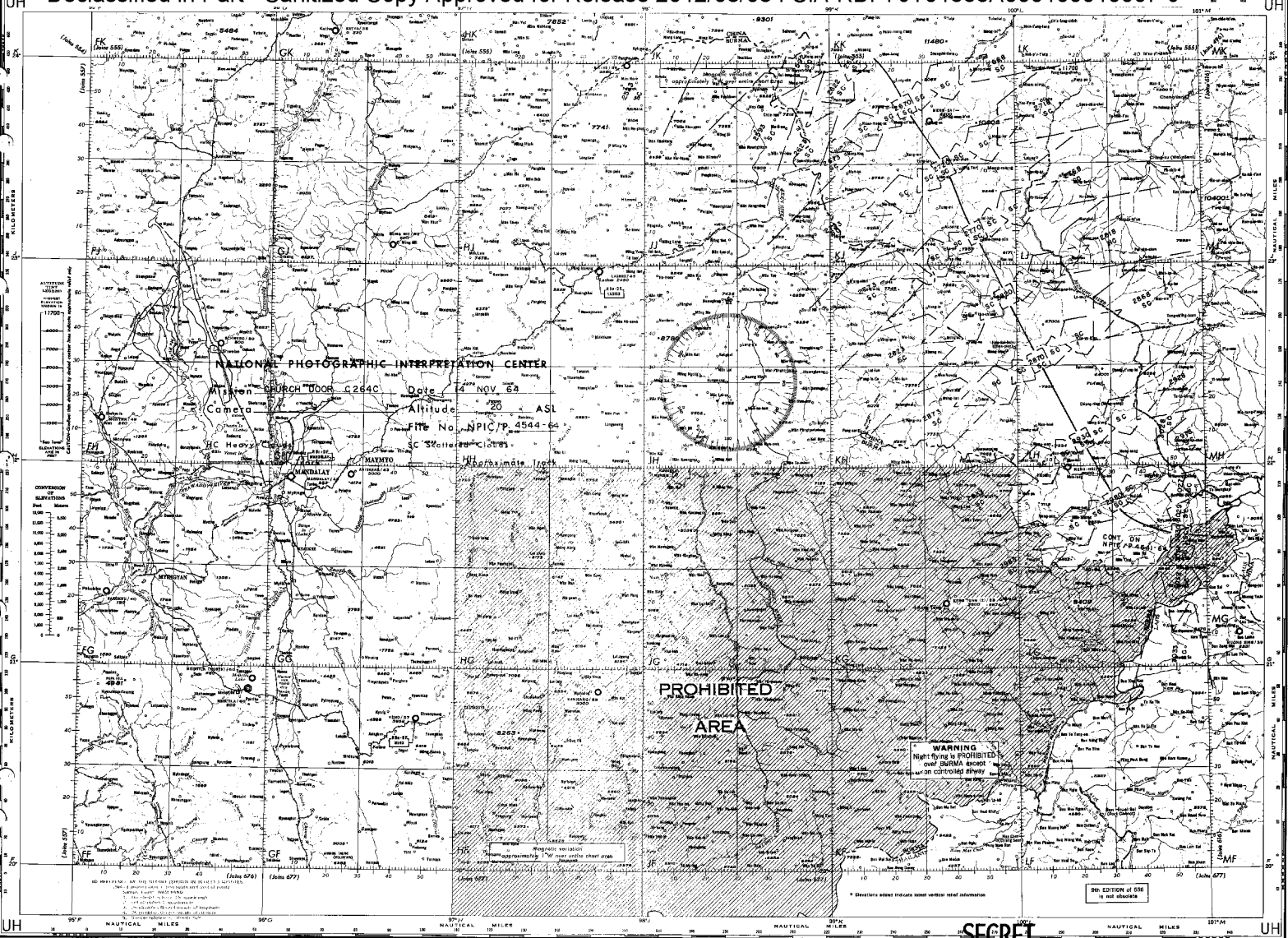
Declassified in Part - Sanitized Copy Approved for Release 2012/08/08 : CIA-RDP79T01355A000100010007-9

SECRET

WORLD AERONAUTICAL CHART

Declassified in Part - Sanitized Copy Approved for Release 2012/08/08 : CIA-RDP79T01355A000100010007-9

(556)



(556)

SECRET

NO FOREIGN DISSEM

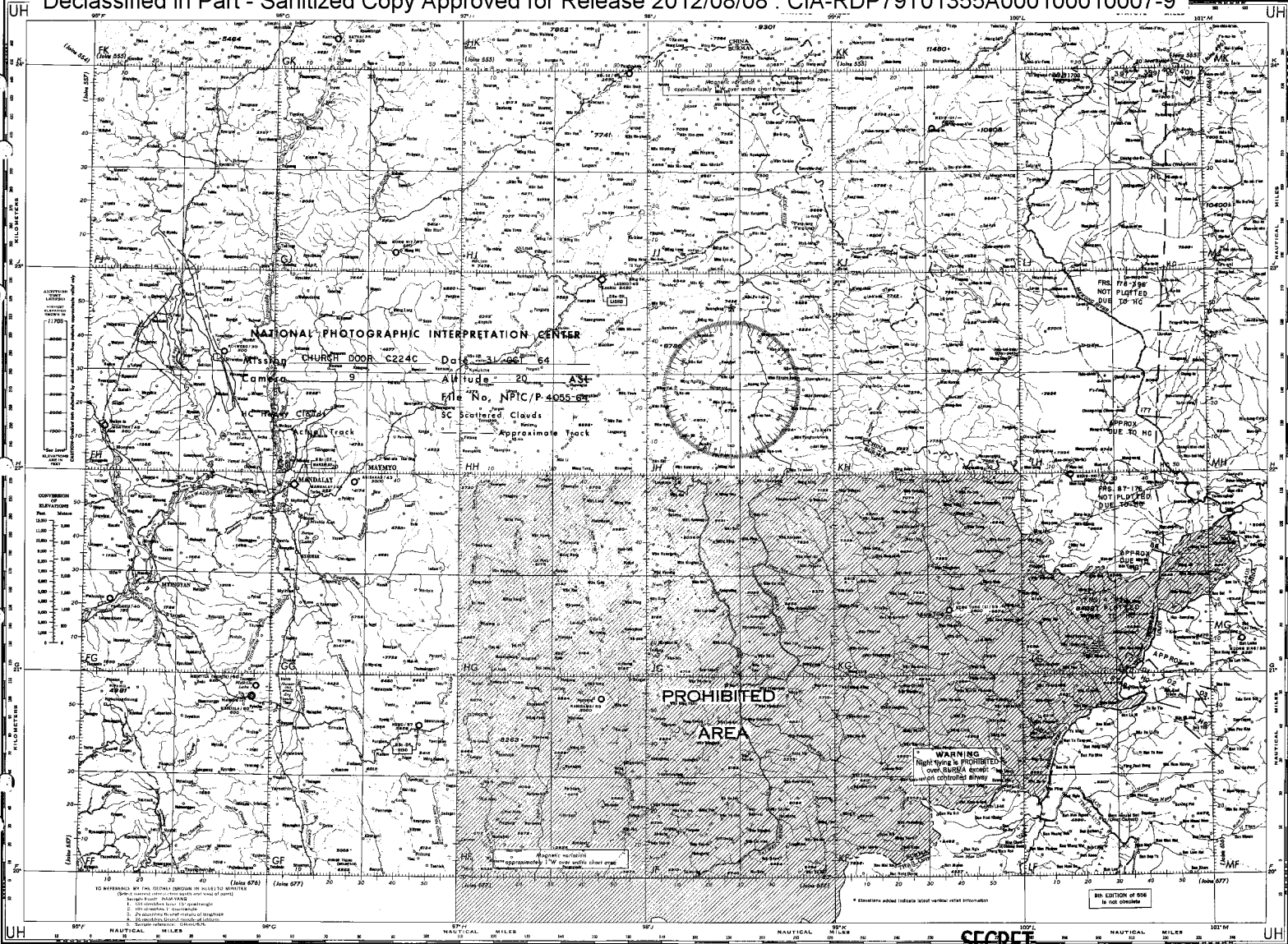
IRRAWADDY RIVER (556)

Declassified in Part - Sanitized Copy Approved for Release 2012/08/08 : CIA-RDP79T01355A000100010007-9

SECRET

Declassified in Part - Sanitized Copy Approved for Release 2012/08/08 : CIA-RDP79T01355A000100010007-9

(556)

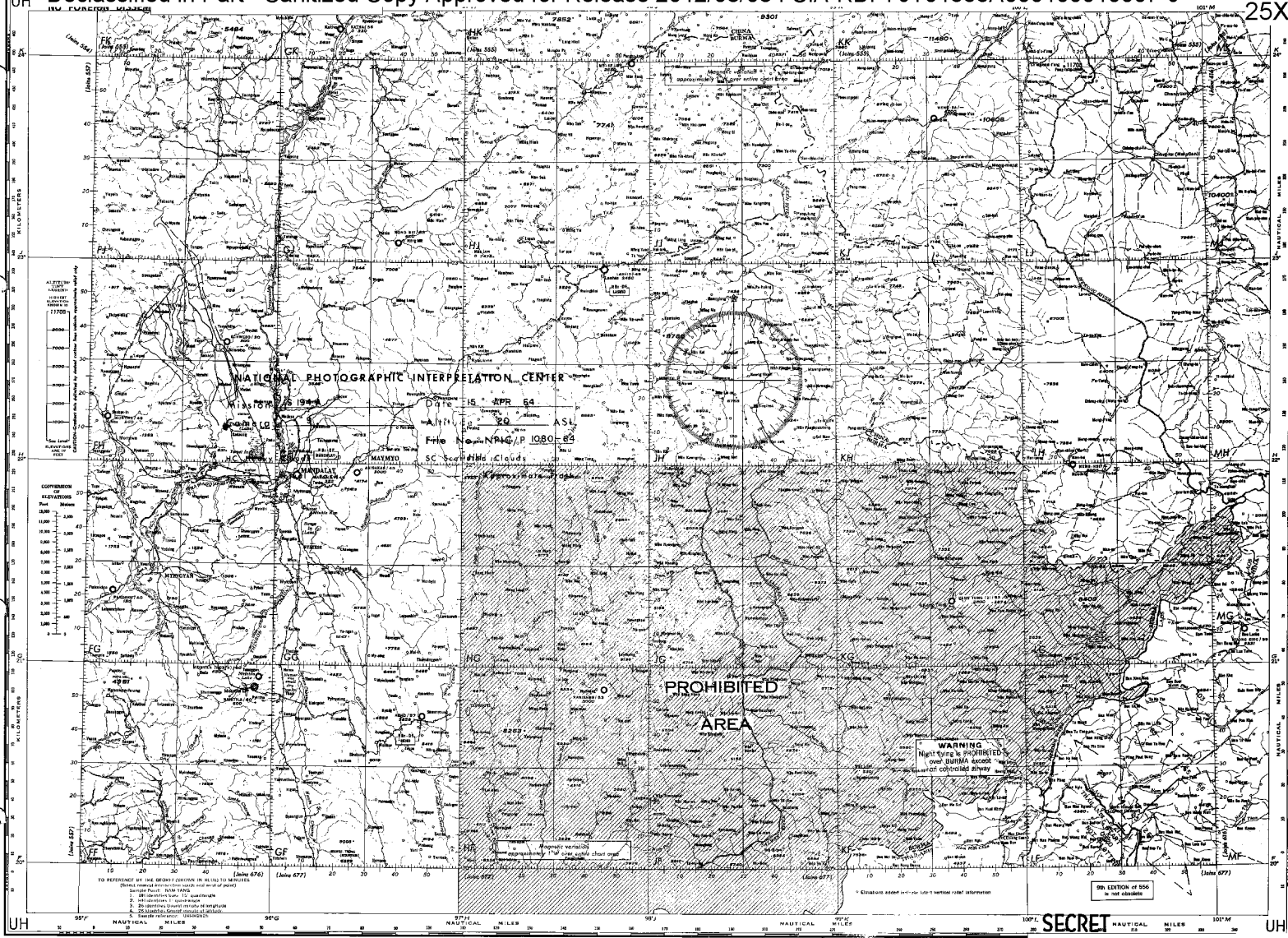


SECRET

NO FOREIGN DISSEM

IRRAWADDY RIVER (556)

Declassified in Part - Sanitized Copy Approved for Release 2012/08/08 : CIA-RDP79T01355A000100010007-9



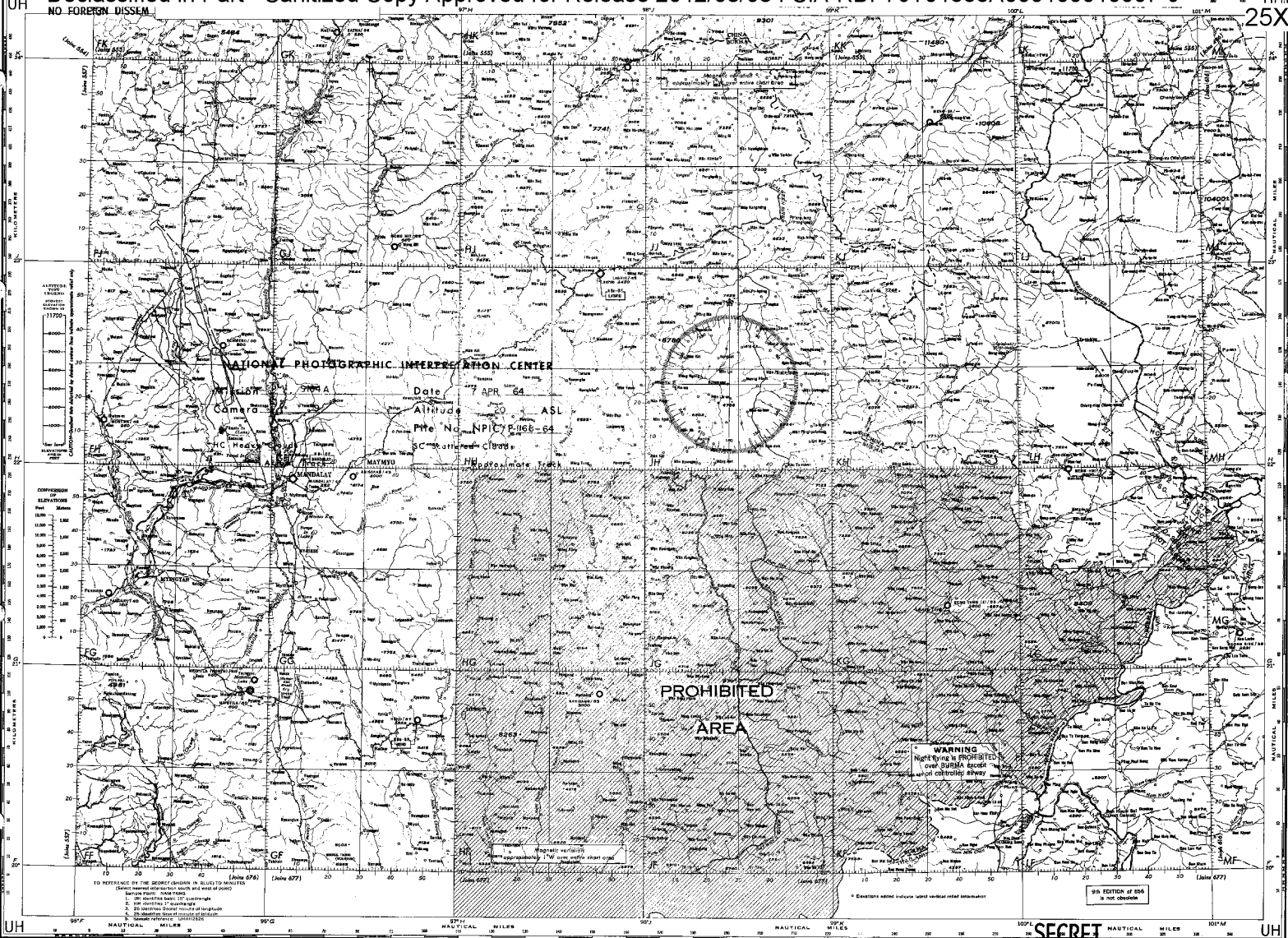
TO REFER TO THE GREEN CIRCLES IN THIS CHART:

1. Obsolete airports (shown with red dot)
2. Obsolete airports (shown with red dot)
3. Obsolete airports (shown with red dot)
4. Obsolete airports (shown with red dot)

9th EDITION of 556
in use October 1965

SECRET

NO FOREIGN DISSEM



25X1

SECRET

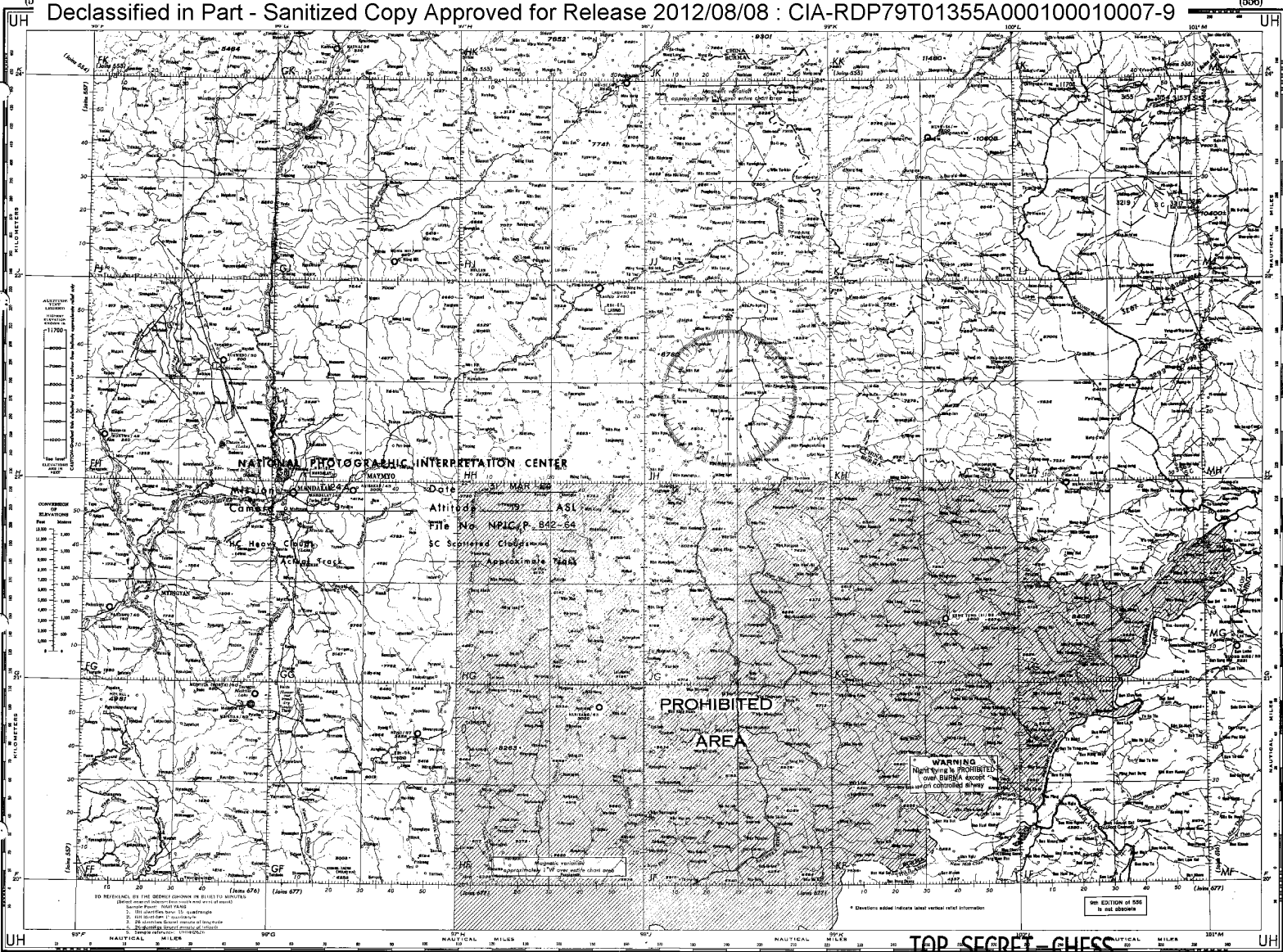
NO FOREIGN DISSEM

BURMA-CAMBODIA-LAOS-THAILAND

TOP SECRET - CHESS

WORLD Aeronautical CHART

Declassified in Part - Sanitized Copy Approved for Release 2012/08/08 : CIA-RDP79T01355A000100010007-9

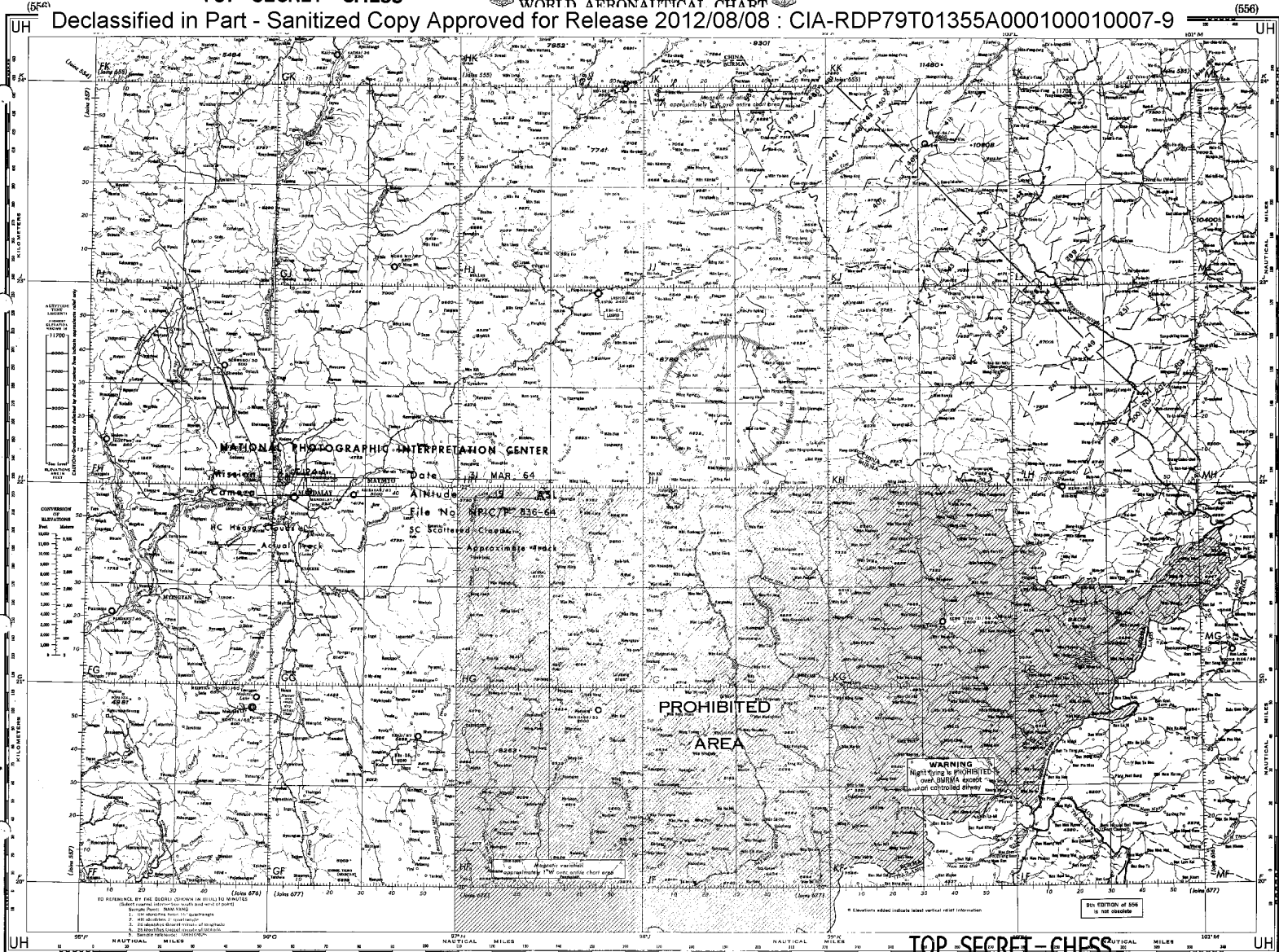


Declassified in Part - Sanitized Copy Approved for Release 2012/08/08 : CIA-RDP79T01355A000100010007-9

TOP SECRET-CHES

WORLD AERONAUTICAL CHART

Declassified in Part - Sanitized Copy Approved for Release 2012/08/08 : CIA-RDP79T01355A000100010007-9




(556)

TOP SECRET-CHES

IRRAWADDY RIVER (556)

Declassified in Part - Sanitized Copy Approved for Release 2012/08/08 : CIA-RDP79T01355A000100010007-9

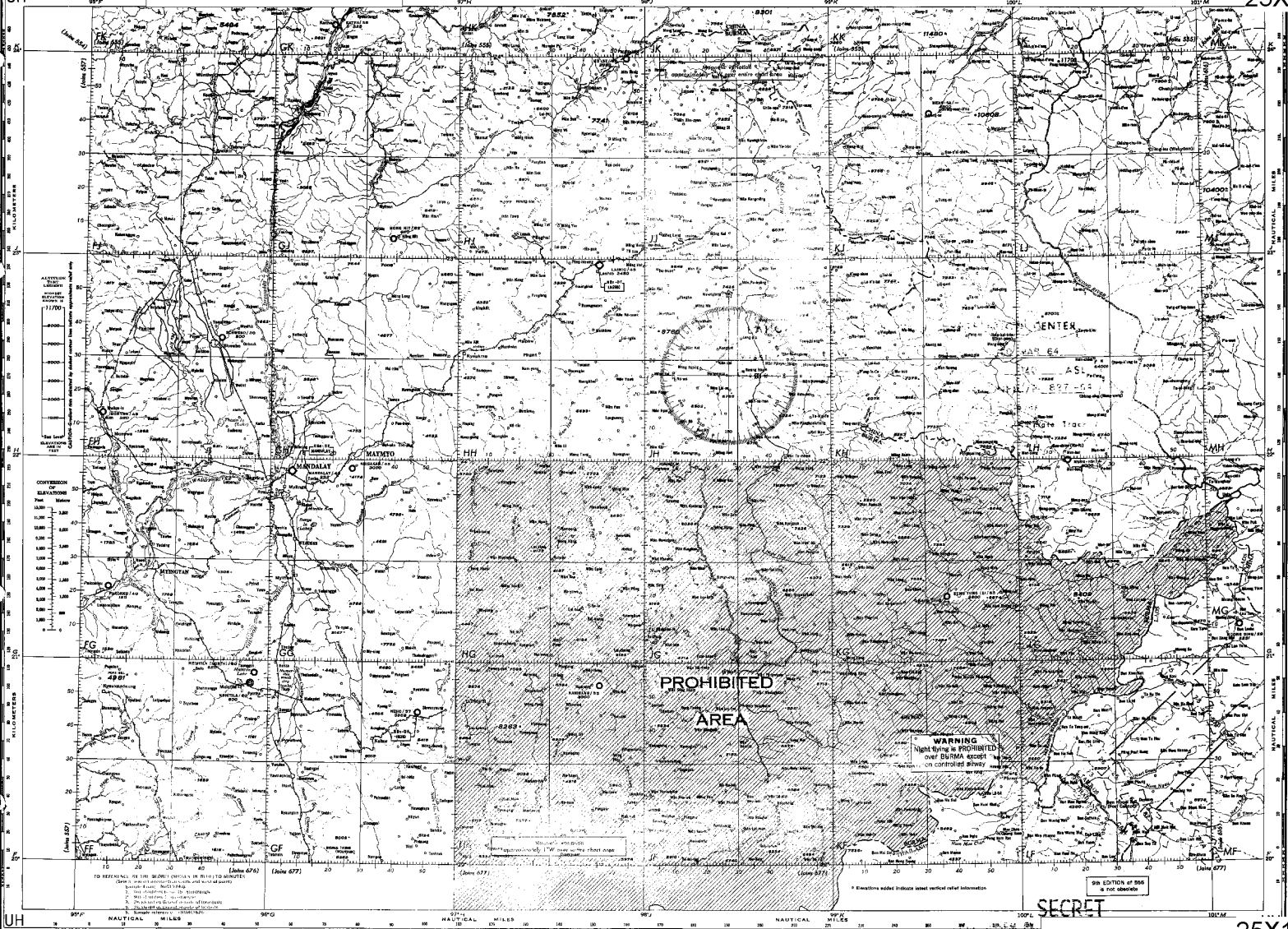


SECRET

Declassified in Part - Sanitized Copy Approved for Release 2012/08/08 : CIA-RDP79T01355A000100010007-9

(558)

25X1



SECRET

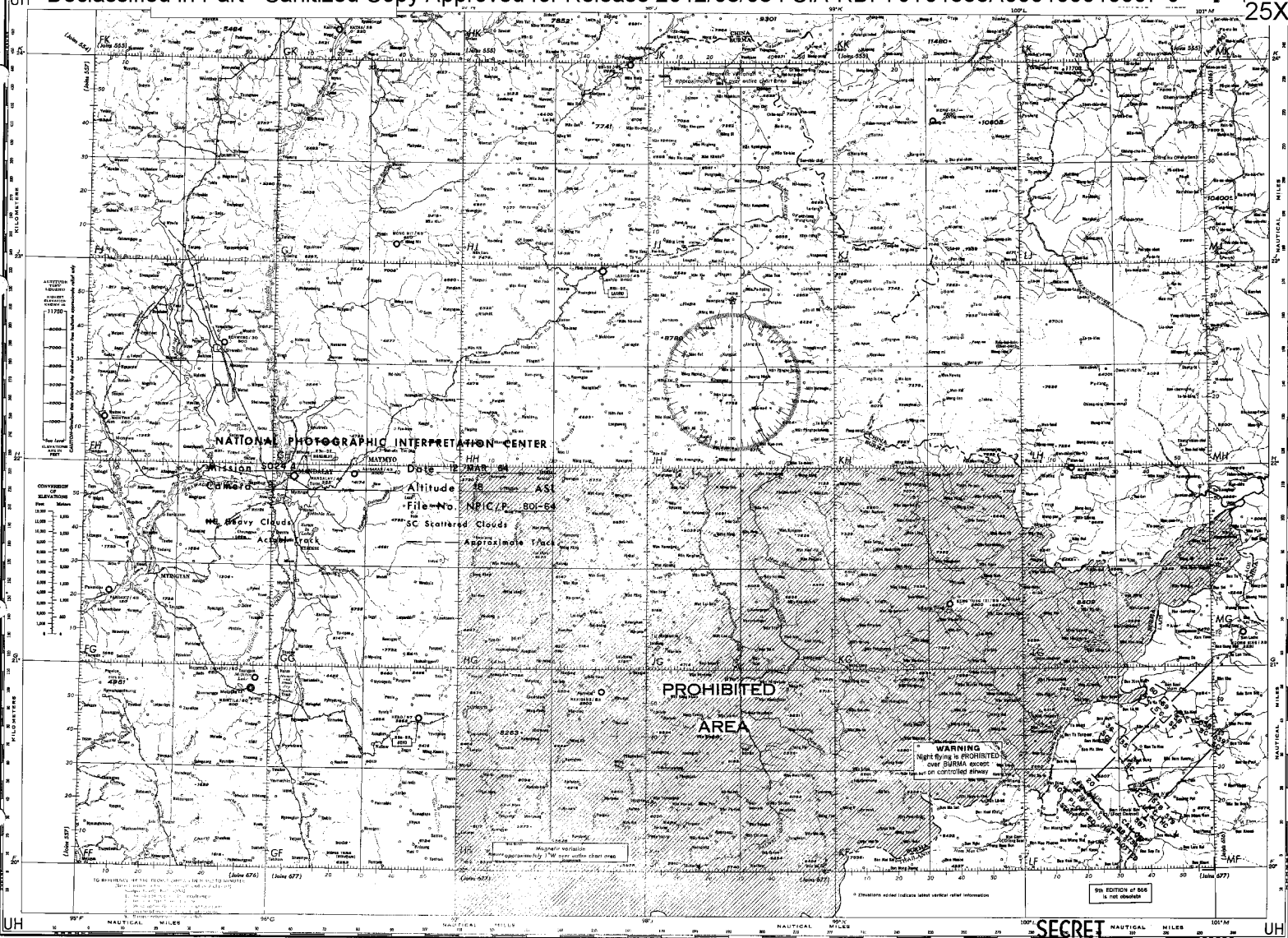
IRRAWADDY RIVER
BURMA-CHINA-LAOS-THAILAND

25X1

Declassified in Part - Sanitized Copy Approved for Release 2012/08/08 : CIA-RDP79T01355A000100010007-9

Declassified in Part - Sanitized Copy Approved for Release 2012/08/08 : CIA-RDP79T01355A000100010007-9

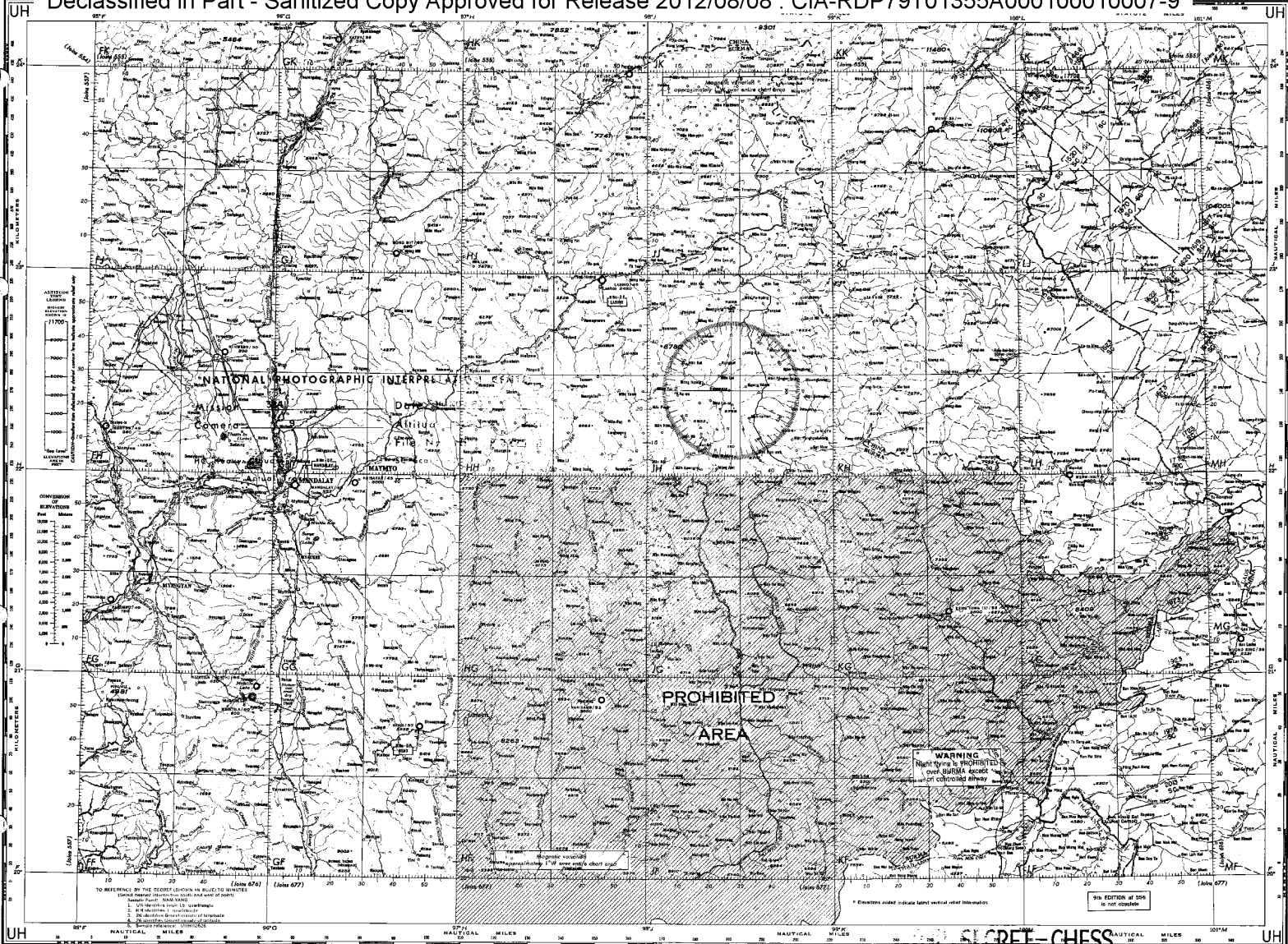
25X1



TOP SECRET-CHES

Declassified in Part - Sanitized Copy Approved for Release 2012/08/08 : CIA-RDP79T01355A000100010007-9

(556)



(556)

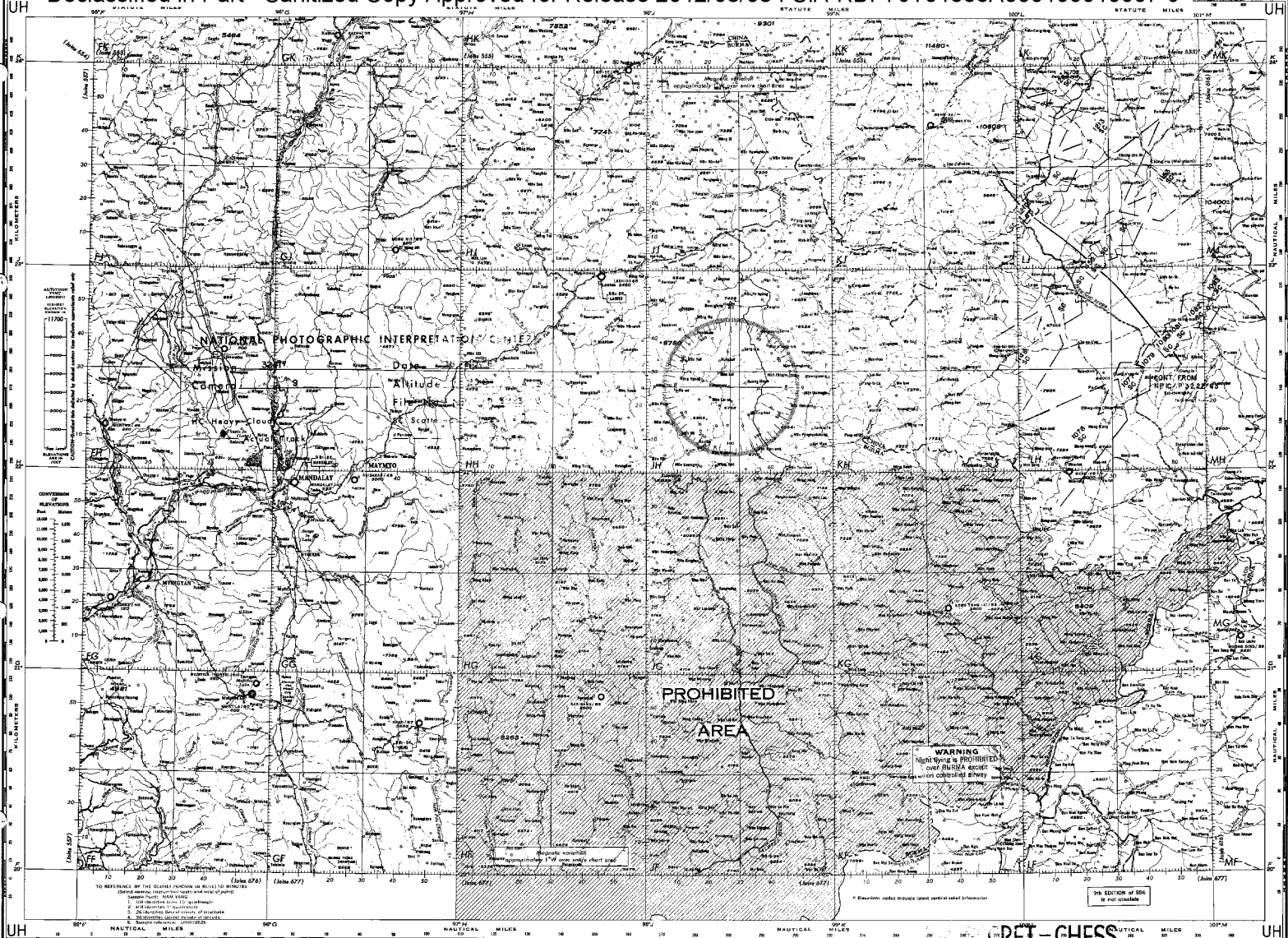
IRRAWADDY RIVER (556)
BURMA-CHINA-LAOS-THAILAND

Declassified in Part - Sanitized Copy Approved for Release 2012/08/08 : CIA-RDP79T01355A000100010007-9

TOP SECRET - CHES

Declassified in Part - Sanitized Copy Approved for Release 2012/08/08 : CIA-RDP79T01355A000100010007-9

(556)



(556)

TOP SECRET - CHES

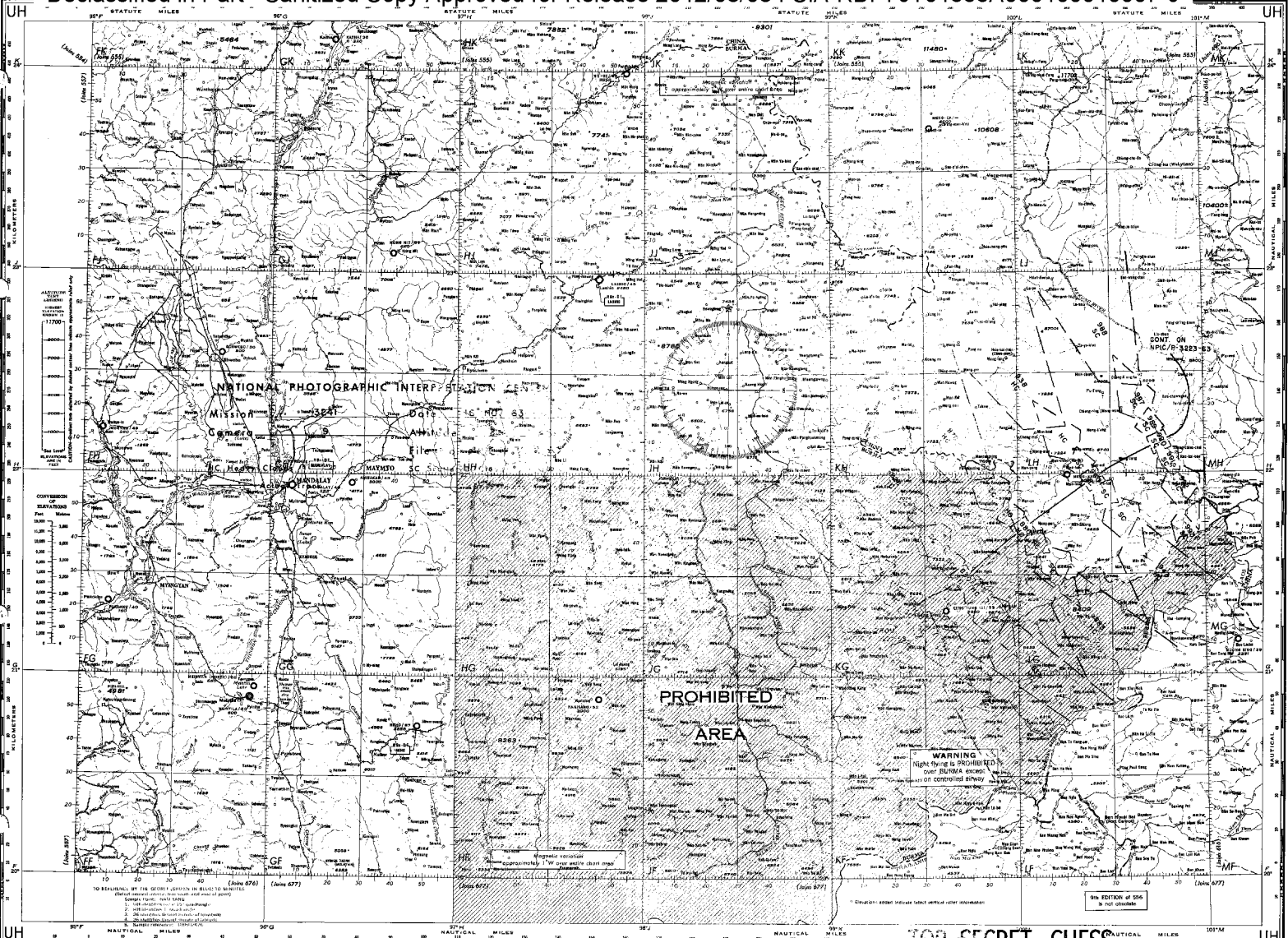
IRRAWADDY RIVER (556)

Declassified in Part - Sanitized Copy Approved for Release 2012/08/08 : CIA-RDP79T01355A000100010007-9

TOP SECRET - CHESS

Declassified in Part - Sanitized Copy Approved for Release 2012/08/08 : CIA-RDP79T01355A000100010007-9

(556)



(556)

TOP SECRET - CHESS

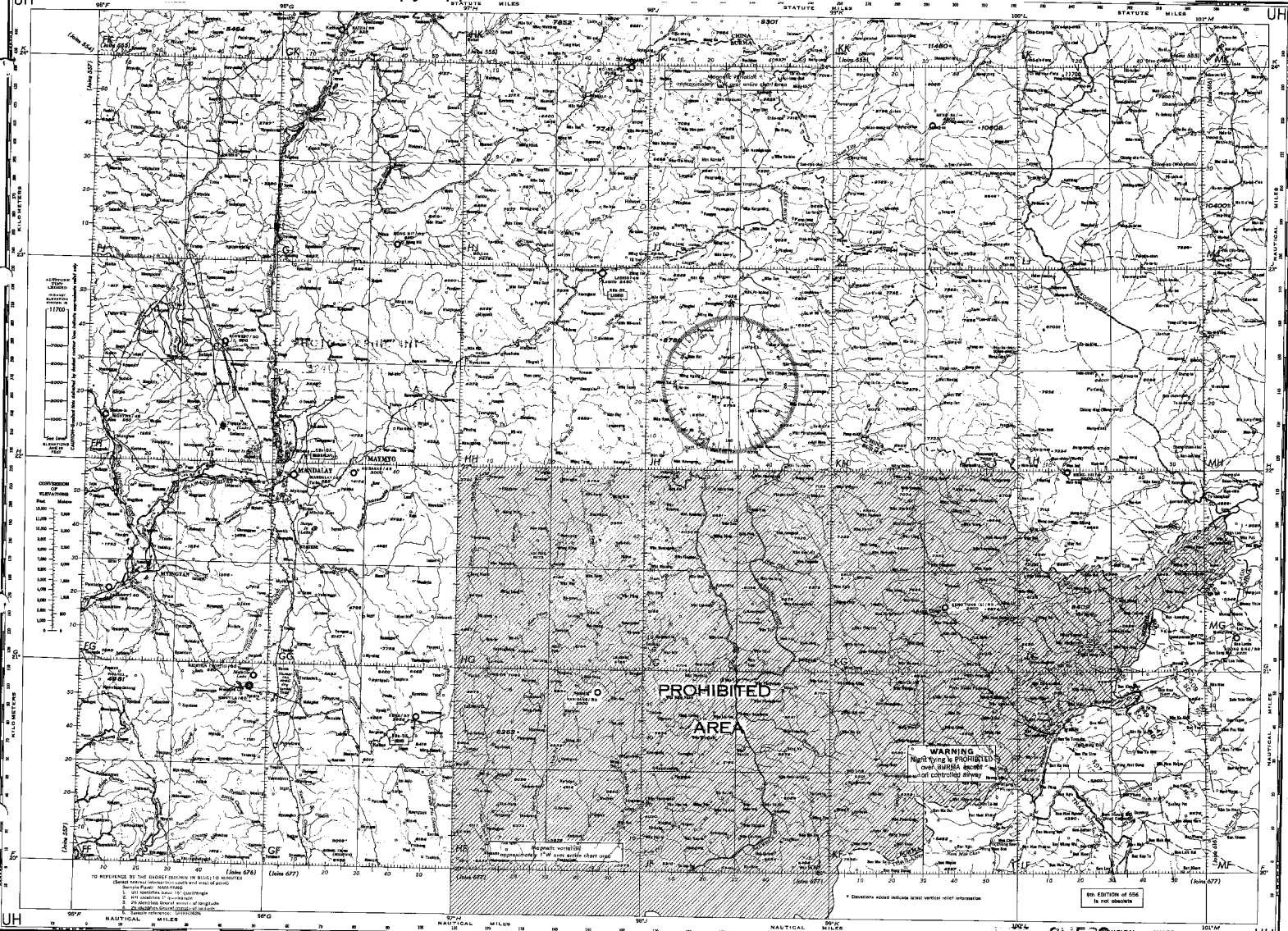
IRRAWADDY RIVER (556)
BURMA-CHINA-LAOS-THAILAND

Declassified in Part - Sanitized Copy Approved for Release 2012/08/08 : CIA-RDP79T01355A000100010007-9

TOP SECRET - CHESS

Declassified in Part - Sanitized Copy Approved for Release 2012/08/08 : CIA-RDP79T01355A000100010007-9

(556)



(556)

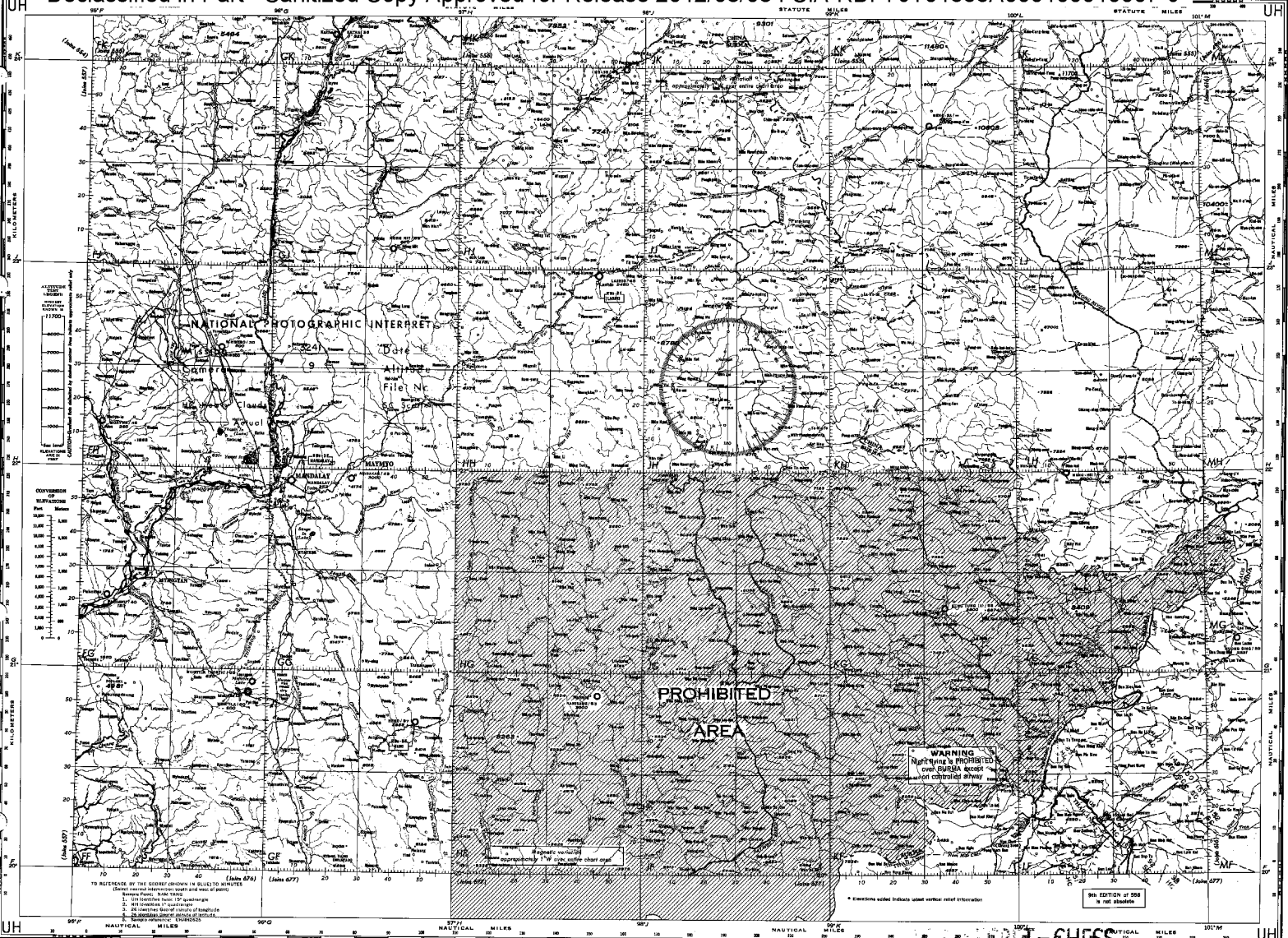
IRRAWADDY RIVER (556)

Declassified in Part - Sanitized Copy Approved for Release 2012/08/08 : CIA-RDP79T01355A000100010007-9

TOP SECRET - CHESS

Declassified in Part - Sanitized Copy Approved for Release 2012/08/08 : CIA-RDP79T01355A000100010007-9

(556)



(556)

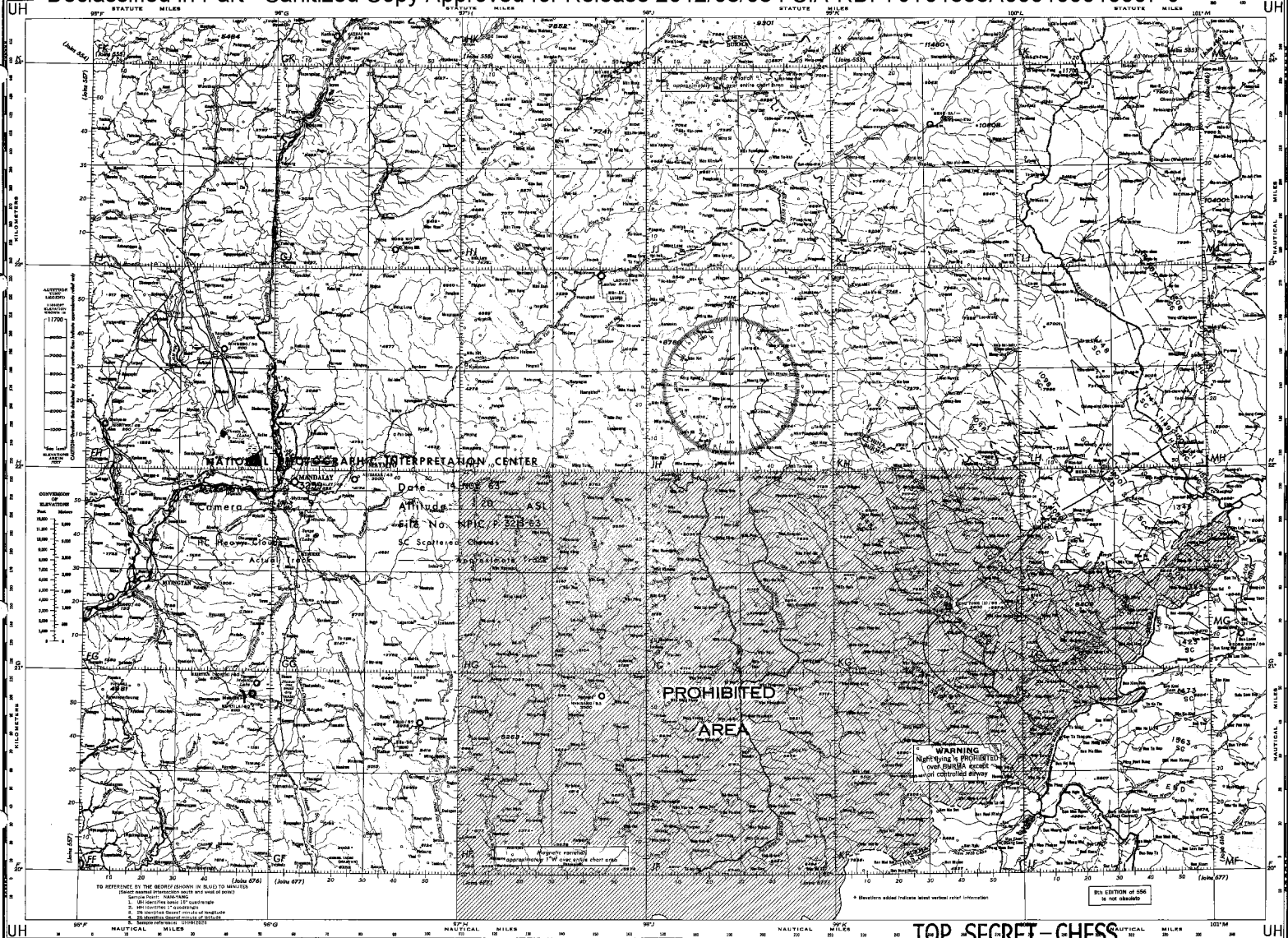
IRRRAWADDY RIVER (556)
BURMA-CHINA-LAOS-THAILAND

Declassified in Part - Sanitized Copy Approved for Release 2012/08/08 : CIA-RDP79T01355A000100010007-9

TOP SECRET-CHES

Declassified in Part - Sanitized Copy Approved for Release 2012/08/08 : CIA-RDP79T01355A000100010007-9

(556)



(556)

TOP SECRET-CHES

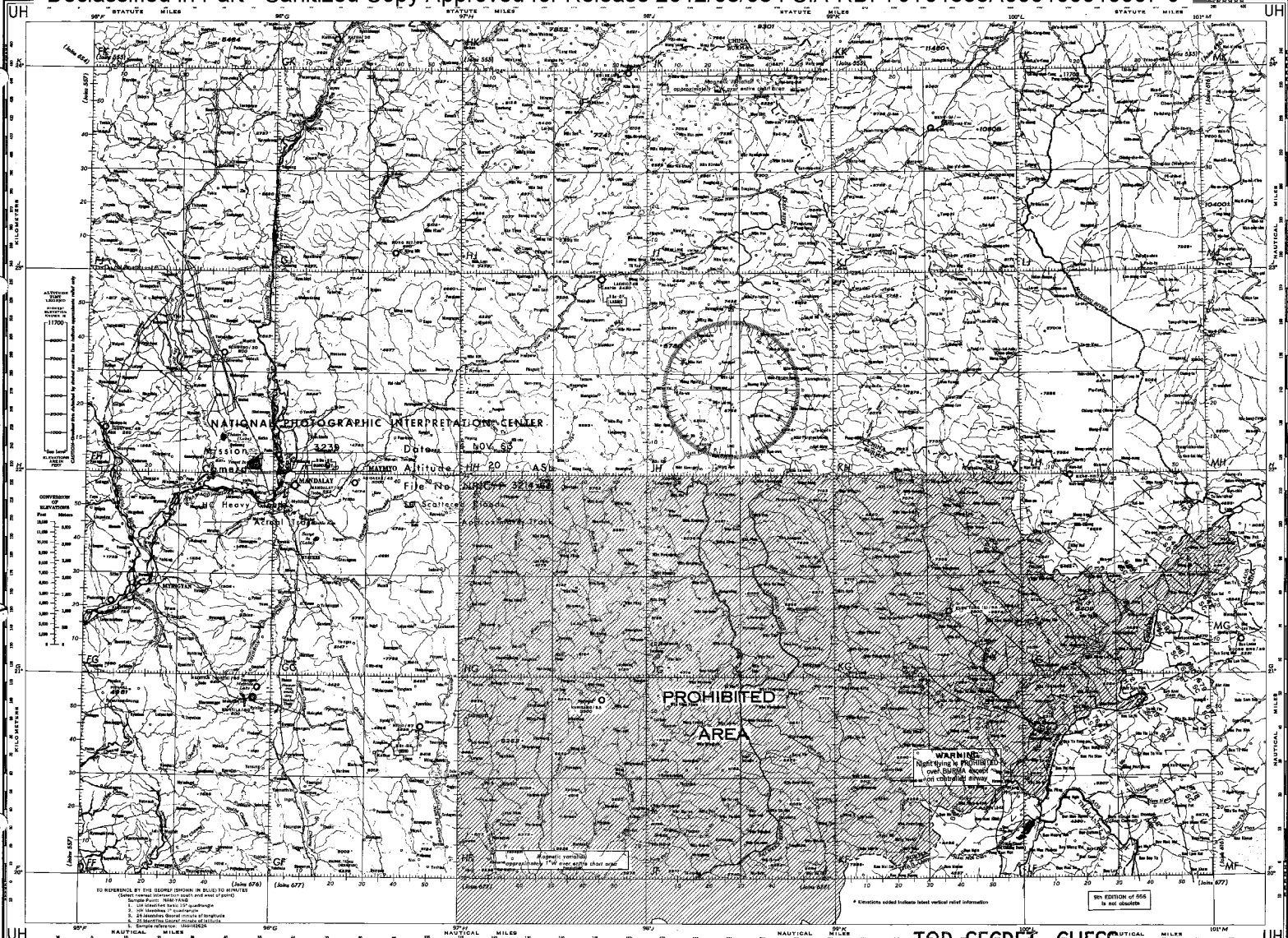
IRRAWADDY RIVER (556)
BURMA-CHINA-LAOS-THAILAND

Declassified in Part - Sanitized Copy Approved for Release 2012/08/08 : CIA-RDP79T01355A000100010007-9

TOP SECRET - GUESS

(6) Declassified in Part - Sanitized Copy Approved for Release 2012/08/08 : CIA-RDP79T01355A000100010007-9

(556)



PROHIBITED AREA

WARNING

TO REFERENCE BY THE SYMBOL SHOWN IN BLUE TO INDICATE
Center of gravity, base of operations, and area of operations
1. 1000 feet contour interval
2. 1000 feet contour interval
3. 1000 feet contour interval
4. 1000 feet contour interval
5. 1000 feet contour interval

9th EDITION of 656
in use elsewhere

TOP SECRET - GUESS

IRRAWADDY RIVER (556)
BURMA-CHINA-LAOS-THAILAND

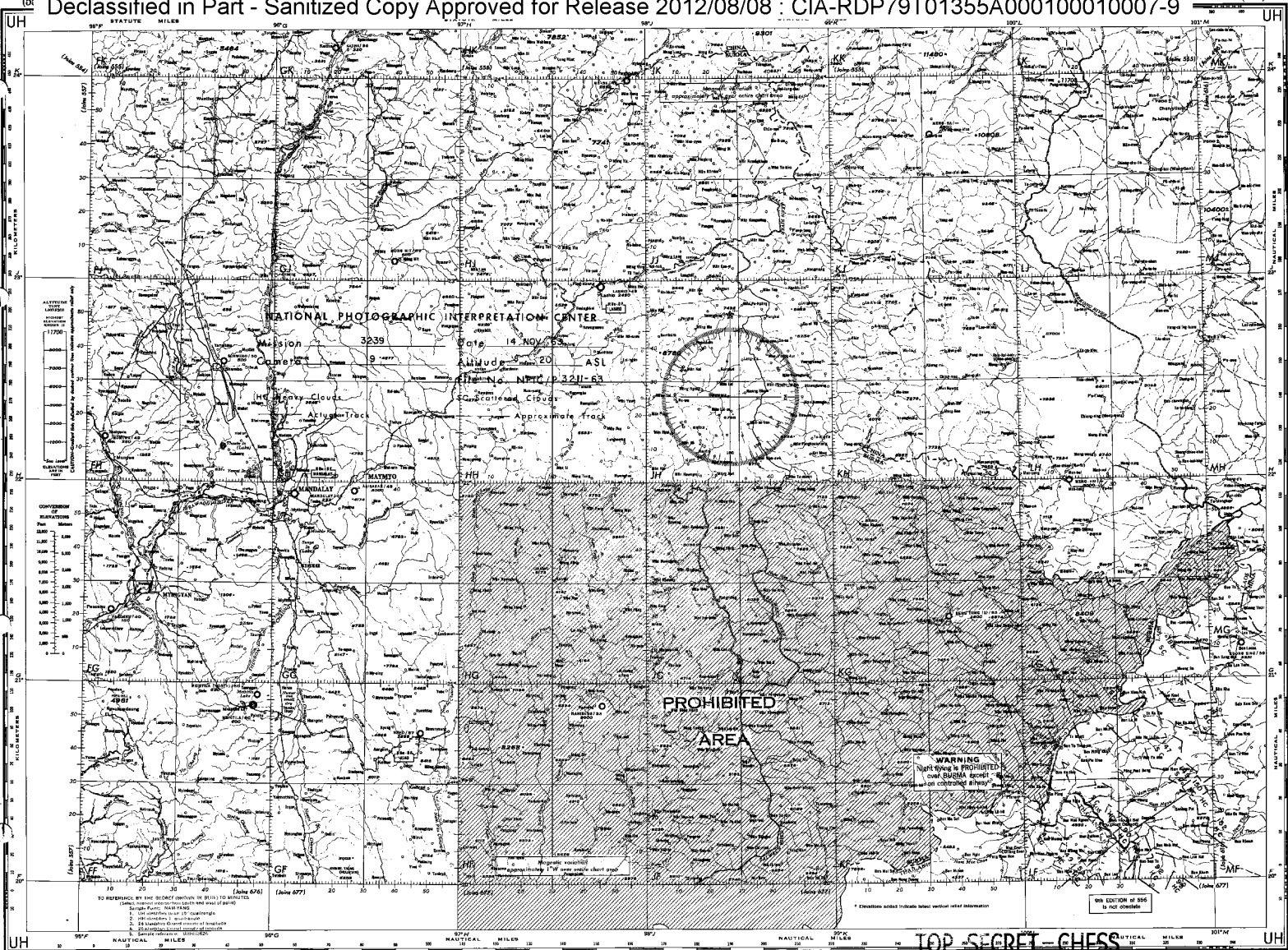
Declassified in Part - Sanitized Copy Approved for Release 2012/08/08 : CIA-RDP79T01355A000100010007-9

(556)

TOP SECRET-CHES

Declassified in Part - Sanitized Copy Approved for Release 2012/08/08 : CIA-RDP79T01355A000100010007-9

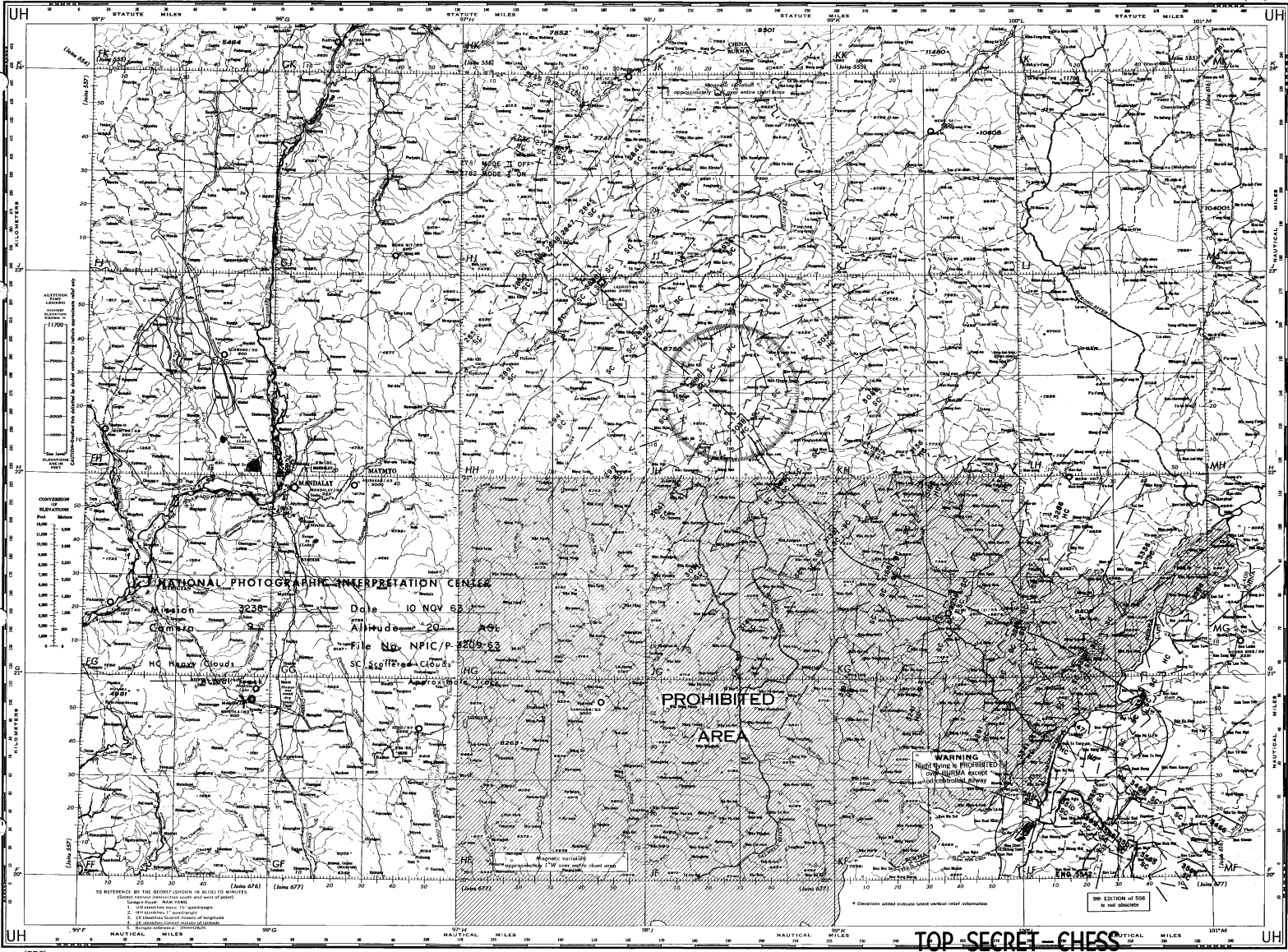
(556)



(556)

IRRAWADDY RIVER (556) BURMA-CHINA LAOS THAILAND

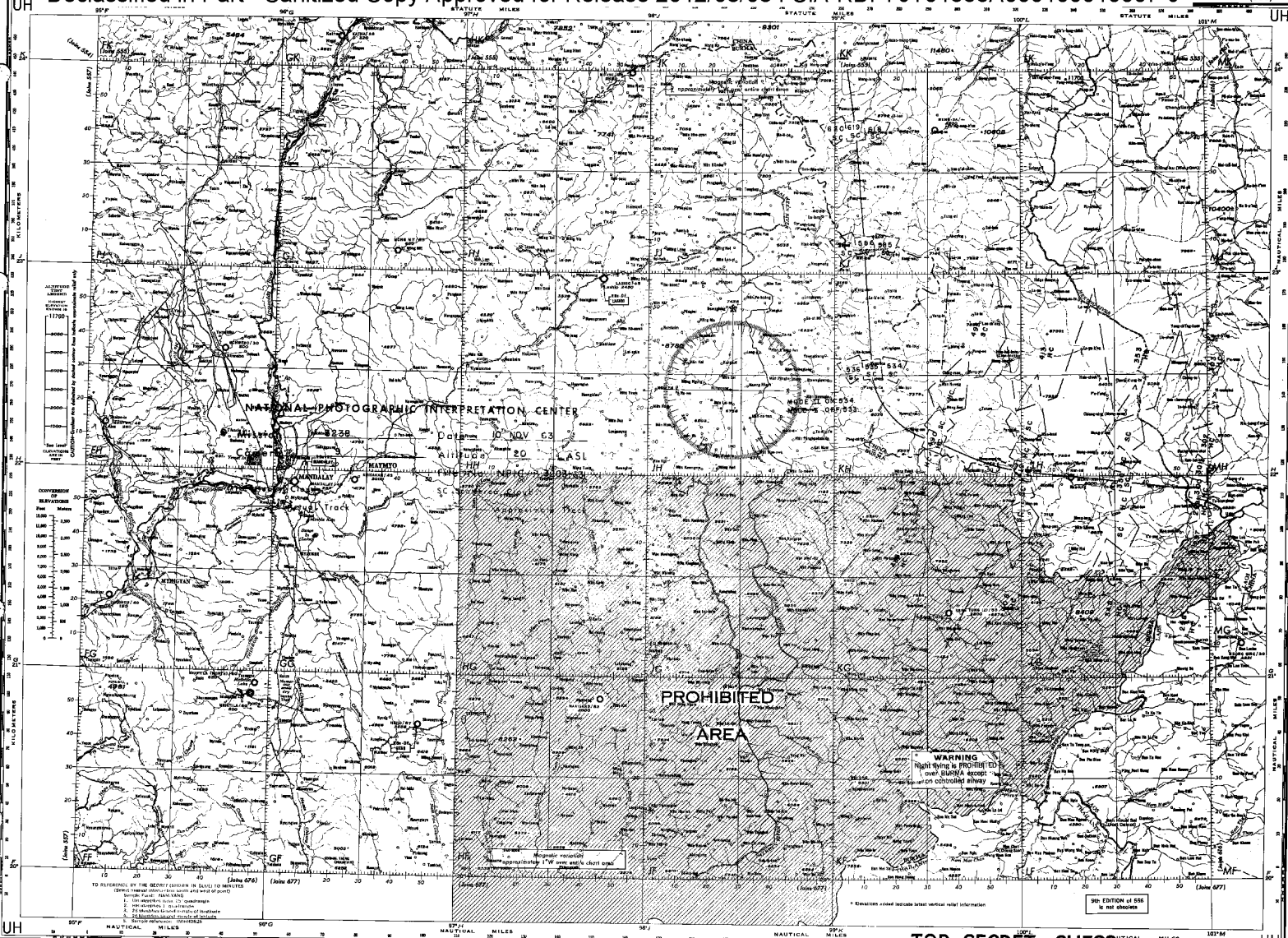
Declassified in Part - Sanitized Copy Approved for Release 2012/08/08 : CIA-RDP79T01355A000100010007-9



~~TOP SECRET - CHESS~~

Declassified in Part - Sanitized Copy Approved for Release 2012/08/08 : CIA-RDP79T01355A000100010007-9

(556)

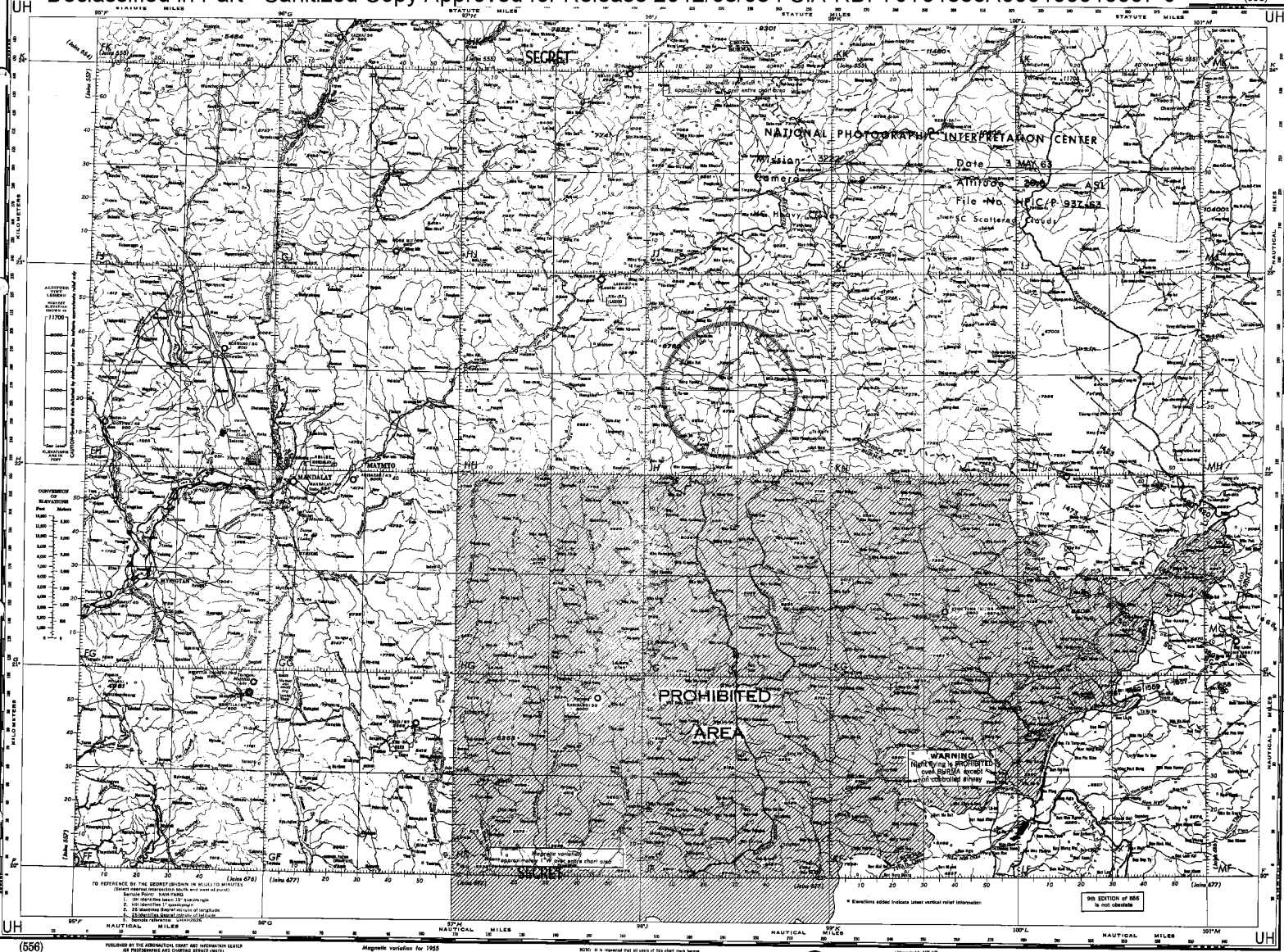


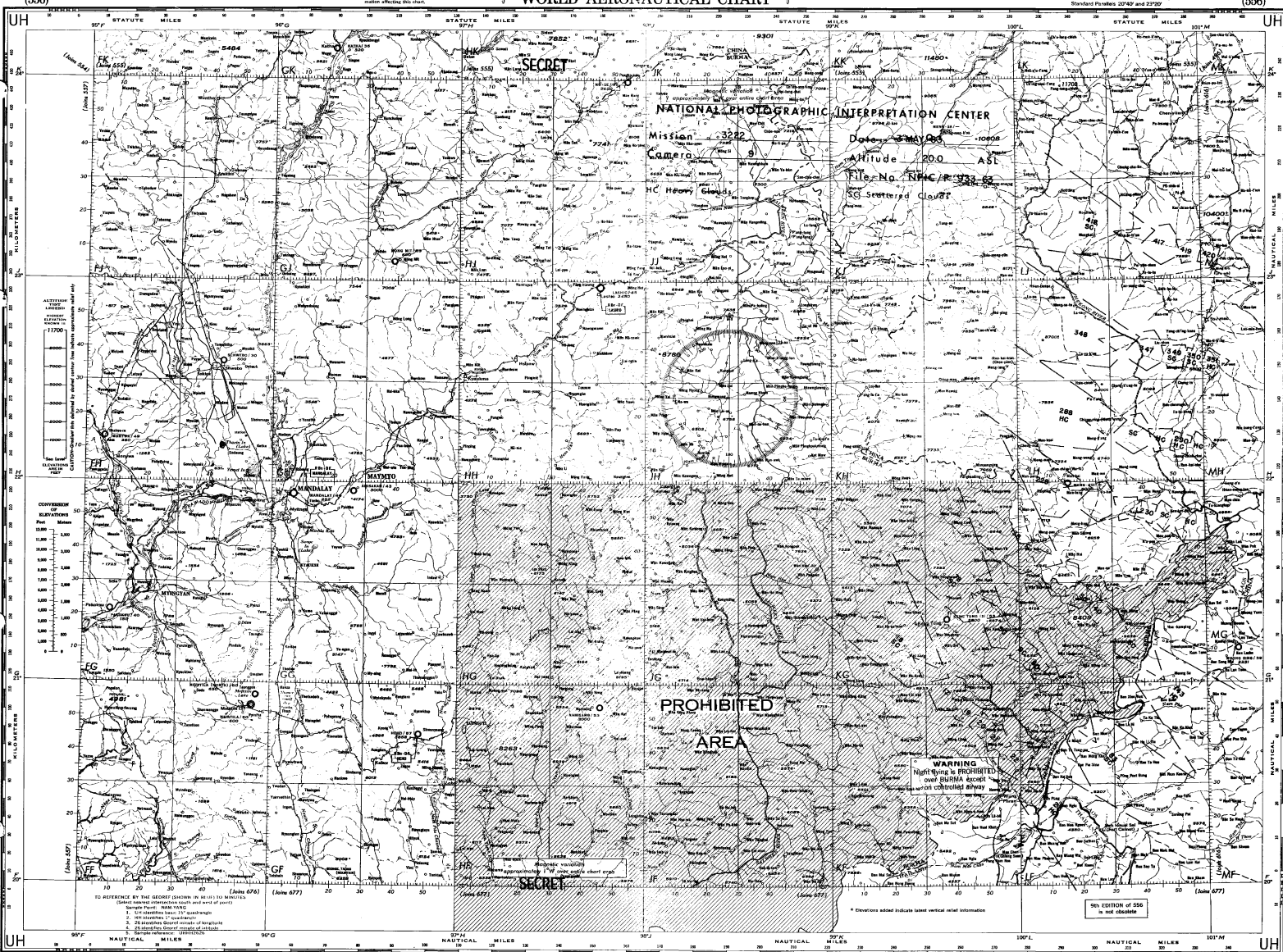
(556)

~~TOP SECRET - CHESS~~

IRRAWADDY RIVER (556)

Declassified in Part - Sanitized Copy Approved for Release 2012/08/08 : CIA-RDP79T01355A000100010007-9





Produced by the Aeronautical Chart and Information Center, Washington, D.C. under the terms of the **Navigation Act of 1920**.
 Magnetic variation for 1955 Annual rate of change 7' increase
 NOTE: It is intended for use only in the chart area shown. Accuracy and details are not guaranteed outside these limits. This chart and its contents are the property of the United States Government and are loaned to the user. It is to be returned to the issuing authority with all other items in the chart case.
 U.S. GOVERNMENT PRINTING OFFICE: 1959 O-318553

