


Top Secret



DIRECTORATE OF
INTELLIGENCE

**Ground Force
Facilities**

Basic Imagery Interpretation Report

Kai-yuan Army Barracks South AL-3

China



25X1



25X1

Top Secret

RCS 07/0019/72

25X1

DATE August 1971

COPY 110

PAGES 5

Page Denied

TOP SECRET RUFF

CENTRAL INTELLIGENCE AGENCY
Directorate of Intelligence
Imagery Analysis Service

RCS 07/0019/72

INSTALLATION NAME AND MILITARY REGION

COUNTRY

Kai-yuan Army Barracks South AL-3, Kun-ming

CH

UTM COORDINATES

GEOGRAPHIC COORDINATES

N/A

23-41-13N 103-14-38E

25X1

MAP REFERENCE

548 RTG. USATC, Series 200. Sheet M0616-2HL. 4th ed. September 1968. Scale 1:200,000

(SECRET)

25X1

LATEST IMAGERY USED

NEGATION DATE

N/A

25X1

REFERENCE DATA

25X1

REQUIREMENT:

Departmental Requirement Cite: C-SRO-86,301

COMIREX Basic Requirement Cite: G04

Support Number: 422917


TOP SECRET RUFF

Location: Kai-yuan Army Barracks South AL-3 is located 1 nm south of Kai-yuan.

General: This report is based on a chronological study utilizing the earliest coverage and all subsequent high-resolution photography of the installation. Square footage is shown for barracks, quarters, messhalls and storage facilities.

FUNCTIONAL AREAS AND FACILITIES* DIMENSIONS (FT)** SUBTOTAL SQUARE FEET

Aa Administration/Billeting Area

11 Probable barracks (1-4,23) (9-11,17-19)	5 6		24,150	25X1
7 Barracks/support buildings (26) (27) (24,25) (8) (13,16)	2 2		15,330.....39,480	
1 Messhall (33)				
1 Administration building (12)				
6 Latrines (6,7,21,28,30,31)				
6 Support buildings (5,14,15, 20,22,32)				
1 Agricultural storage building (29)				
1 Probable guard house (34)				


Ab Administration/Billeting Area

5 Possible quarters (40-44)	5- 63 x 30		9,450	
1 Administration building (37)				
2 Administration/support buildings (35,36)				
3 Latrines (38,45,46)				
2 Support buildings (39,47)				
1 Basketball court (48)				

Ac Billeting Area

4 Barracks (50-53)				25X1	
4 Barracks/support buildings (49) (54,56,57)				6,210.....	25X1
1 Latrine (55)					

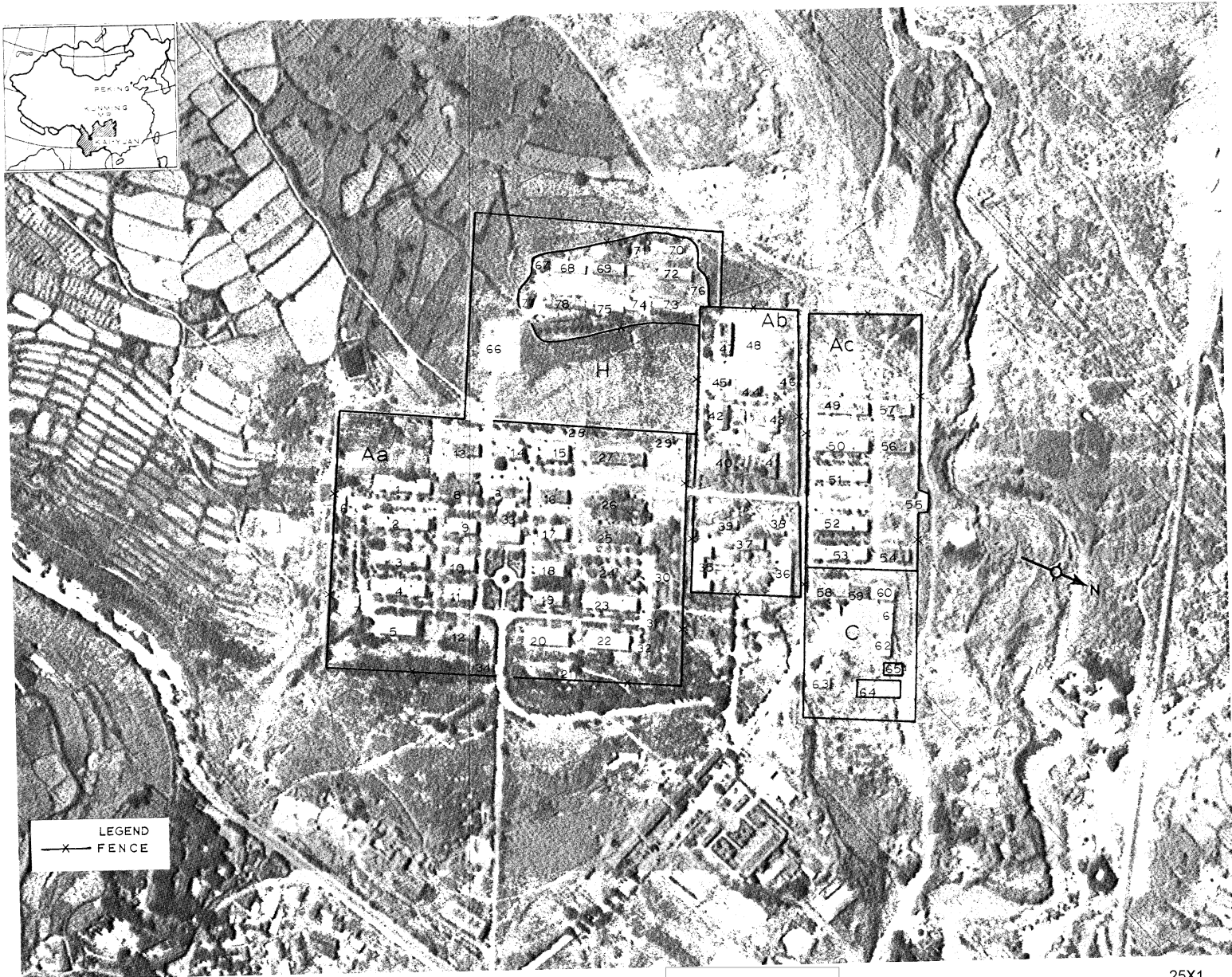
C General Storage Area

7 Probable general storage buildings (64) (58) (61) (59,60) (62) (63)	2		5,520	25X1
1 Support building (65)			3,280	
			3,480	25X1
			1,715	
		17,890	25X1

H Support Area

8 Animal sheds (68,69,72-76,78)				
4 Support buildings (67,70,71,77)				
2 Basketball courts (66)				

*All of the buildings identified as barracks may not be used as living quarters.
**The messhall dimensions include only the dining areas.



KAI-YUAN ARMY BARRACKS SOUTH AL-3

TOP SECRET RUFF

25X1

Chronological Listing of Facilities*, Vehicles and Equipment**, and Activity

[Redacted] 25X1

Facilities:

Total Square Footage:

Barracks [Redacted]
Prob barracks 39,480
Barracks/support [Redacted]
Possible quarters 9,450
Prob gen storage 12,370

Vehicles and Equipment:

Area C
3 Cargo trucks (c)

Activity:

Area Aa
Heavy ground scarring in front of the barracks and messhall. Wheeled vehicle activity is observed in front of Agricultural Storage Building 29
Area Ab
Ground scarring is considerably less than in Area Aa
Area Ac, C
These areas are heavily scarred, indicating that construction may be recent.
Area H
Ground scarring and heavy wheeled vehicle activity.

Facilities:

Area Aa
3 Barracks/support buildings [Redacted]

Area Ab
1 Support building (47)
Area Ac
4 Barracks/support buildings (49,54,56,57)

A wall has been constructed on three sides of the area.

New square footage totals:
Barracks/support [Redacted]

Vehicles and Equipment:

Area C
4 Cargo trucks (c)

Activity:

Area Aa
No change
Area Ab
The level of activity appears to have increased to the same level of activity as Area Aa.
Area Ac, C
Construction activity appears to be complete. Both areas appear active and well maintained.
Area H
No change

Facilities:

No change

Vehicles and Equipment:

Area C
2 U/I vehicles (c)

Activity:

Area Aa,Ac
No change
Area Ab
Level of ground scarring has dropped since the last mission.
Area C
No change
Area H
Only one basketball court appears active (66)

25X1

25X1

25X1

25X1

25X1

25X1

*After initial coverage, facilities are newly constructed unless otherwise indicated.

** (a) Vehicles stored in buildings
(b) Vehicles stored in open
(c) Vehicle storage locations undetermined

25X1

TOP SECRET RUFF

Chronological Listing of Facilities*, Vehicles and Equipment**, and Activity

		25X1
<p><u>Facilities:</u></p> <p>No change</p> <p><u>Vehicles and Equipment:</u></p> <p>Area C 4 Cargo trucks (c)</p> <p><u>Activity:</u></p> <p>Area Aa-Ac, C, H No change</p>	<p><u>Facilities:</u></p> <p>No change</p> <p><u>Vehicles and Equipment:</u></p> <p>None</p> <p><u>Activity:</u></p> <p>Area Aa-Ac Level of activity appears high.</p> <p>Area C No change</p> <p>Area H Both basketball courts in Area H appear active.</p>	

*After initial coverage, facilities are newly constructed unless otherwise indicated.
 **(a) Vehicles stored in buildings
 (b) Vehicles stored in open
 (c) Vehicle storage locations undetermined

Chronological Listing of Facilities*, Vehicles and Equipment**, and Activity

	<p data-bbox="1157 247 1229 279">25X1</p> <p data-bbox="82 348 440 504">No change in facilities. Poor photo quality precludes identification of vehicles and equipment, or determination of the level of activity.</p>

*After initial coverage, facilities are newly constructed unless otherwise indicated.

** (a) Vehicles stored in buildings

(b) Vehicles stored in open

(c) Vehicle storage locations undetermined

Top Secret



Top Secret