

~~TOP SECRET~~

[Redacted]

Copy No. 55 of 78

25X1

[Redacted]

[Redacted]

25X1

USIB-D-46.8/14
(COMIREX-D-25.17/113)
19 September 1967

[Redacted]

25X1

UNITED STATES INTELLIGENCE BOARD

MEMORANDUM FOR THE UNITED STATES INTELLIGENCE BOARD

SUBJECT : South China/North Vietnam and Sino-Indian Border
Photographic Reconnaissance, 12 - 18 September 1967

1. The attached report on the subject by the Chairman, Committee on Imagery Requirements and Exploitation (COMIREX), is circulated for the information of the United States Intelligence Board (USIB).

2. It is not contemplated that the attached report will be placed on the agenda unless a USIB Principal so requests prior to the close of business 27 September 1967. In the absence of such a request, it will be considered for record purposes that USIB "noted" the subject report on that date.

25X1A

[Redacted Signature]

Executive Secretary

Attachment

USAF review(s) completed.

NRO review(s) completed.

[Redacted]

25X1

[Redacted]

GROUP 1
Excluded from automatic
downgrading and
declassification

~~TOP SECRET~~

25X1

TOP SECRET

Approved For Release 2005/06/01 : CIA-RDP79B01709A001800020001-1

Attachment
USIB-D-41. 14/283/114
(COMIREX-D-25. 17/113)
18 September 1967

25X1



25X1

Report to the United States Intelligence Board
by
Chairman, COMIREX
on
South China/North Vietnam and Sino-Indian Border
Photographic Reconnaissance
12-18 September 1967

1. The following is a report on photographic coverage of:

a. Priority "Base Line" targets in South China and North Vietnam as defined by the Board on 3 March 1966^a (paras 2-6);

b. North Vietnam to detect the introduction of offensive missile systems^b (paras 7 and 8);

c. Targets in Laos adjacent to the South China border^c (no coverage);

d. Targets in the Sino-Indian Border area^d (no coverage).

South China/North Vietnam - "Base Line"

2. Changes to Priority Targets: No changes were made to the priority list during this period. The total remains at 170 targets.

^a USIB-D-41. 14/283 (COMOR-D-25/207), 4 March 1966
^b Memo to Holders of USIB-D-41. 14/308 (COMOR-D-25/220), 23 May 1967
^c USIB-D-41. 14/260 (COMOR-D-25/184), 13 September 1965
^d USIB-D-41. 14/276 (COMOR-D-25/201), 19 January 1966

25X1

25X1



~~TOP SECRET~~


USIB-D-46. 8/14
(COMIREX-D-25.17/113)
(Rev.)
22 September 1967



25X1

25X1

3. Missions during the Period: Two BLACK SHIELD missions were flown 16 and 17 September; the results are not available.

4. Base Line/Surveillance Coverage Reported during the Period: BUMBLE BUG  missions, flown in previous reporting periods, acquired base line coverage of the Pai Lung port facilities and surveillance coverage of seven priority targets in North Vietnam and one in South China.

25X1A

5. Tab A: Lists all priority targets and shows the status of Base Line/Surveillance coverage as follows:

Column 2 - Underlining indicates base line or surveillance coverage added since the last report.

Column 4 - Base Line coverage since 1 March 1966 shown by date.

Column 5 - The number of times surveillance coverage has been added to the base line photography.

Column 6 - Date of the most recent base line/surveillance quality coverage.


6. The Map at Tab B: Shows the distribution of the 170 targets illustrating the primary areas for lines of communication by shading. The 150 targets listed in Tab A which have been covered by base line quality photography since 1 March 1966 are shown by a black dot, the remainder of the 170 by a black circle. Arrows indicate base line/surveillance coverage added during the reporting period.

North Vietnam - "Offensive Missiles"

7. There has been no report of photographic detection of the introduction of offensive missile systems into North Vietnam.



25X1



~~TOP SECRET~~

TOP SECRET

25X1



USIB-D-46.8/14
(COMIREX-D-25.17/113)
18 September 1967



25X1


8. The Map at Tab C: Shows the high resolution photography coverage of North Vietnam (80% or better cloud-free) that has been reported in the three week period ending 18 September. This has been reported in accordance, with the photo reconnaissance area grid system. In addition to area coverage, the map shows ten targets that could most likely reveal the introduction of offensive missile systems into North Vietnam, the Kun Ming railroad yards, the eleventh target, is at 2501N and is consequently off the map.

25X1A



Chairman
Committee on Imagery Requirements
and Exploitation

25X1
25X1



TOP SECRET

USIB-D-46.8/14
(COMIREX-D-25.17/113)
18 September 1967


Status of Base Line/Surveillance* Coverage since 1 March 1966

<u>Target Name</u>	<u>Ctry</u>	<u>Base Line Since 1 Mar 66</u>	<u>Surveillance Added to Base Line</u>	<u>Most Recent Coverage</u>
Yai Hsien Prob. Cruise Msl Site	Ch		0	
An Shun Airfield U/C	Ch		1	
Chan Chiang Afld (Ft. Bayard)	Ch		0	
Chung An Airfield	Ch		2	
Hai Kou Airfield	Ch		1	
Hsin Cheng Airfield	Ch		1	
Hsing Ning Airfield	Ch		2	
Kuang Chou/Pai Yun Airfield	Ch		3	
Kuei Yang/Lei Chuang Airfield	Ch		0	
Lei Yang Airfield	Ch		1	
Li Chia Tsun Airfield, U/C	Ch			
Lien Cheng Airfield	Ch		2	
Ling Shui Airfield	Ch		2	
Liu Chou Airfield	Ch		0	
Meng Tzu Airfield, West	Ch		0	
Kuang Chou/Fo Shan Airfield	Ch			
Nan Ning Airfield	Ch		0	
Pao Shan Airfield	Ch		1	
Shui Kou Airfield (Hui Yang)	Ch		1	
Ssu Mao Airfield, North	Ch		2	
Sui Chi Airfield (Lei Pei)	Ch			
Pei Tun Airfield	Ch		2	
Yun Nan I Airfield	Ch		2	
Haiphong/Cat Bi Airfield	VN		18	
Haiphong/Kien An Airfield	VN		17	
Hanoi/Bac Mai Airfield	VN		15	
Hanoi/Gia Lam Airfield	VN		20	
Phuc Yen Airfield	VN		14	
Lang Son Airfield	VN		13	
Nan Ning Airfield, South	Ch		0	
Kun Ming Airfield	Ch		6	

*Base Line photography must provide complete coverage of the objectives adequate to determine OB status, while subsequent Surveillance must be adequate to detect changes.


TOP SECRET

25X1



USIB-D-46. 8/14
(COMIREX-D-25. 17/113)
18 September 1967

25X1



25X1
25X1

25X1

<u>Target Name</u>	<u>Ctry</u>	<u>Base Line Since 1 Mar 66</u>	<u>Surveillance Added to Base Line</u>	<u>Most Recent Coverage</u>
Swatow A/F, NE (Shan Tou)	Ch		4	
Kep Airfield	VN		20	
Ning Ming Airfield	Ch		0	
Ping Yuan Chieh Airfield	Ch		0	
Chia Lai Hsieh Airfield	Ch		0	
Tien Yang Airfield	Ch		2	
Hsu Pu Airfield, U/C	Ch		3	
Hao Lac Airfield	VN		22	
Tsam Kong Nvl Base (Chan Chiang)	Ch		1	
Yu Lin Naval Base	Ch		4	
Hai Kou Naval Base	Ch		2	
Shan Tou Naval Base	Ch		3	
Huang Pu Naval Base	Ch		1	
Shang Chuan Shan Isl. Naval Fac.	Ch			
Ching Lan Naval Base	Ch		1	
Pei Hai Naval Facility	Ch		0	
Hai Men Shipyard (Shan Tou)	Ch		2	
Hsin Hsing Shih Naval Facility	Ch		3	
Kuang Chou Shipyard (Chu Chiang)	Ch		0	
Haiphong Port Complex	VN		12	
<u>Pai Lung Port Facilities</u>	Ch		0	
<u>Cam Pha Port Facilities</u>	VN		24	
<u>Hon Gay Port Facilities</u>	VN		19	
<u>Vinh/Ben Thuy Port Facility</u>	VN		70	
An Shun Susp. Military Activity	Ch		1	
Shao Kuan Army Bks. Area	Ch		0	
Chang Mu Tao Army Bks. , W	Ch			
Chang Ning/Hsin Hsu Army Bks.	Ch		2	
Chang Ning/Hsin Hsu Army Bks.	Ch		2	
Chang Chi Barracks Area	Ch		2	
Chao An Army Bks. , N. W.	Ch		0	
Che Chiang Army Bks. , S. E.	Ch		2	
Che Li Military Activity	Ch		0	
Che Tien Army Bks. , South	Ch		1	

25X1



TOP SECRET

25X1



USIB-D-46. 8/14
(COMIREX-D-25. 17/113)
18 September 1967



25X1
25X1
25X1

25X1



<u>Target Name</u>	<u>Ctry</u>	<u>Base Line Since 1 Mar 66</u>	<u>Surveillance Added to Base Line</u>	<u>Most Recent Coverage</u>
Che Kung Storage Area	Ch		3	
Chiang Cheng Military Instal.	Ch			
Chin Pien Mil. Area (Lan Tsang)	Ch		0	
Chu Ching Military Area	Ch		1	
Chu Chou Ammunition Depot	Ch		2	
Chu Hsiung Military Area	Ch		1	
Fo Hai Army Bks. S (Meng Hai)	Ch		1	
Heng Yang Ammo Depot, ENE	Ch		3	
Heng Yang Muniton Stg. Site 1	Ch		1	
Hsia Kuan Bks & Hq 42 Inf Div	Ch		2	
Huang Pu Army Sp. Dp. E	Ch		1	
Hui Yang Army Bks W & Ord Dp	Ch		1	
Hui Yang Training Area	Ch		2	
I Liang Army Bks., South #1	Ch		2	
I Liang Army Bks., North	Ch		1	
Kai Yuan - Hq. 13th Army	Ch		0	
Kan Chou Army Bks., S. W.	Ch		2	
Keng Ma Army Barracks	Ch		1	
Keng Wei Army Barracks, N.	Ch		1	
Kuang Hu Mil. Area (Lei Pei)	Ch		0	
Kuang Chou Mil. Storage Area	Ch		1	
Kuang Chou Stor. Sha Ho, N. W.	Ch		1	
Kuang Chou Ammo Dep. Shih Pai	Ch			
Kuei Hsien Army Barracks	Ch		1	
Kuei Lin Army Barracks	Ch			
Kuei Yang Army Barracks, S.	Ch		4	
Kuei Yang Storage Depot	Ch		4	
Kun Ming General Sp. Depot	Ch		4	
Kun Ming Storage Area, S. E.	Ch		4	
Lei Yang Army Barracks, WSW	Ch		2	
Lin Tsang Army Bks & Hq 42 Inf NE	Ch		1	
Lung Men Ammunition Depot	Ch		1	
Lung Men Military Activity	Ch		1	
Ma Li Po Supply Depot	Ch		0	25X1



USIB-D-46. 8/14
 (COMIREX-D-25. 17/113)
 18 September 1967

25X1
 25X1
 25X1

25X1

25X1

Base Line Since 1 Mar 66	Surveillance Added to Base Line	Most Recent Coverage
--------------------------	---------------------------------	----------------------

Target Name	Ctry	Base Line Since 1 Mar 66	Surveillance Added to Base Line	Most Recent Coverage
Man Nai Army Bks (Meng Hun)	Ch		0	
Mang Shih Army Bks, S (Lu Hsi)	Ch		2	
Meng La Army Barracks, West	Ch		1	
Meng Pan Military Camp	Ch		0	
Meng Peng Prob. Mil. Bks.	Ch		0	
Meng Tzu Army Barracks	Ch			
Meng Tzu Military Activity	Ch			
Mi Hu Army Bks Cpx (Chin Ping)	Ch		0	
Mi Tu Army Bks & Sp (Hsin Cheng)	Ch		1	
Pi Tsun Army Bks, North	Ch			
Ping Hsiang Ammo Depot	Ch		3	
Ping Hsiang Army Depot	Ch		4	
Po Hsi Chieh Army Bks (Pan Chi)	Ch		1	
Pu Erh Mil. Bks. (Ning Erh)	Ch		0	
Pu Ning Army Barracks	Ch		2	
Shan Tou Army Bks (Lien Tang)	Ch		2	
Shang Lo Tsun Sp Dp & Bks Area	Ch		1	
Shu Chang Sp Dp (Hai Kou)	Ch		2	
Shuang Chiang Army Barracks	Ch		0	
Ssu Mao Military Area	Ch		1	
Ta Li Hq. 14th Army	Ch		2	
Tang Chia Mil. Instal (Chung Shan)	Ch		2	
Teng Chung Army Bks., W	Ch		1	
Tsao Wu Storage Area	Ch		1	
Wang Tai Munitions Storage	Ch		0	
Yung Ping Army Barracks	Ch		0	
Wen Shan Army Bks., West	Ch		1	
Ho Kou Military Camp	Ch		8	
Chiu Weng Yuan Army Bks., NE	Ch		1	
Chiu Weng Yuan Army Bks., SW	Ch		0	
I Chun Prob. Mil. Bks. Area	Ch		1	
Chu Tien Military Installation	Ch		0	
Lao Chiang Military Area	Ch		1	
<u>Fan Cheng Army Barracks</u>	Ch		1	
Yen Shan Mil. Bks & Stor. Area	Ch		0	25X1

USIB-D-46. 8/14
(COMIREX-D-25. 17/113)
18 September 1967

25X1
25X1
25X1

Base Line Since 1 Mar 66
Surveillance Added to Base Line
Most Recent Coverage

Target Name

Ctry

Lung Tang Army Bks Tien Tun Yuan
Hai Feng Military Complex
Tien Yang Poss. Mil. Instal.
Niu Wo Pai Motor Parks
Lu Liang Storage Area
Chien Chuan Bks. Area
Hai Kang Hq. 144th Inf. Div.
Po Shang Military Camp
Tsa Ti Pao Road Improvement
Wu Pu Chieh Road Construction
Ssu Mao to Meng Tzu Road U/C
Nan Ning Complex
Kun Ming Complex
Kuang Chou Complex (Canton)
Ping Hsiang Complex
Dong Dang Complex
Phu Lang Thuong Complex
Cao Bang Complex
Lai Chau Complex
Lang Son Complex
Mon Cay Complex
Liu Chou Complex
Shan Tou Complex (Swatow)
Chan Chiang Complex
Tien Yen Complex
Tuyen Quang Complex
Yen Bai Complex
Dien Bien Phu Complex
Kep Complex
Lao Kay Complex
Heng Hsien HPP Lock & Dam
Haiphong RR Yard
Viet Tri RR Yard
Yen Vien RR Yard
Kun Ming RR Yard

Ch
Ch
Ch
Ch
Ch
Ch
Ch
Ch
Ch
Ch
Ch
Ch
Ch
Ch
Ch
Ch
VN
VN
VN
VN
VN
Ch
Ch
VN
VN
VN
VN
VN
Ch
VN
VN
VN
VN
Ch
VN
VN
VN
Ch
Ch

1
0
1

2

0
0

3

5
4
8
3
3
3

0
3

2
2
3
10
2
13
0
4
11
10
1
1

[Redacted]

25X1D

Approved For Release 2005/06/01 : CIA-RDP79B01709A001800020001-1

Next 1 Page(s) In Document Exempt

Approved For Release 2005/06/01 : CIA-RDP79B01709A001800020001-1