


25X1

TOP SECRET

25X1



R. H. (G. J.)

(S) NATIONAL RECONNAISSANCE OFFICE
WASHINGTON, D.C.

1. Yes: 1
PARCELS / TACKLE program

OFFICE OF THE DIRECTOR

26 April 1974

MEMORANDUM FOR: Assistant to the President for
National Security Affairs

Deputy Secretary of Defense

Under Secretary of State for
Political Affairs

Chairman, Joint Chiefs of Staff

Director of Central Intelligence

SUBJECT: U-2 Photographic Reconnaissance of the
Paracel Islands

25X1

1. The attached document is a proposal for a U-2 photo-
graphic mission to obtain peripheral coverage of the Paracel
Island group



2. In the past, missions in this area have been flown
under the TACKLE mission approvals. However, the last TACKLE
mission flown in the Paracels was in May 1973. Since that time
the Peoples Republic of China (PRC) has significantly increased
the force level on the islands and has expanded its radar track-
ing capability. While this action has not increased the
vulnerability of a U-2 operating in this area, the plane will
certainly be identified and tracked while flying this mission.

3. Because of the political sensitivity of the Paracel
Islands it is
felt that your approval should be obtained prior to flying an
operational mission.


25X1

NRO review(s) completed.

25X1

25X1

25X1



TOP SECRET



CONTROL NO. _____
COPY 17 OF 25 COPIES
PAGE 1 OF 3 PAGES

MORI/CDE

TOP SECRET

25X1



25X1



4. It is recommended that you approve this U-2 operational mission to obtain oblique photography of the Paracel Islands.



25X1



25X1

J. W. Plummer

Attachment -
Proposal Book

APPROVAL
40 Committee Principal

25X1

25X1

25X1




TOP SECRET



CONTROL NO. [REDACTED]
COPY 17 OF 25 COPIES
PAGE 2 OF 3 PAGES

25X1








TOP SECRET

25X1



25X1

Distribution:

- 1 - Assistant to the President for National Security Affairs
- 2 - Deputy Secretary of Defense
- 3 - Under Secretary of State for Political Affairs
- 4 - Chairman, Joint Chiefs of Staff
- 5 - Director of Central Intelligence (via  25X1
- 6 - Executive Secretary, 40 Committee
- 7 - Director, National Reconnaissance Office
- 8 - Joint Reconnaissance Center
- 9 - Deputy Director of Central Intelligence (via  25X1
- 10 - Director, CIA Reconnaissance Programs
- 11 - Deputy Director for Intelligence
- 12 - Deputy Director for Operations 25X1
- 13 - Asst. to DDCI 
- 14 - OPS/INT/CC 
- 15 - Director of Special Activities
- 16 - DD/OPR  25X1
- 17 - Chairman, COMIRE X
- 18 - EA/China/Ops/DDO
- 19 - D/O/OSA
- 20 - SAS/O/OSA
- 21 - INTEL/OSA
- 22 - IDEA/O/OSA
- 23 - D/M/OSA
- 24 - RB/OSA
- 25 - SAFSS

25X1

25X1


25X1



TOP SECRET

EXCLUDED FROM AUTOMATIC REGRADING
DOD DIRECTIVE 5200.10 DOES NOT APPLY



CONTR 
COPY 17 OF 25 COPIES
PAGE 3 OF 3 PAGES

25X1

TOP SECRET





**U-2 PHOTOGRAPHIC
RECONNAISSANCE OF
THE PARACEL ISLANDS**

25X1

25X1

25X1



TOP SECRET



GROUP 1 EXCLUDED FROM
AUTOMATIC DOWNGRADING
AND DECLASSIFICATION

TOP SECRET



25X1

TABLE OF CONTENTS

25X1

I. 

II. OPERATIONAL CONCEPT

III. COVER

25X1


IV. 

V. CLIMATOLOGY

25X1

VI. 

25X1



25X1




TOP SECRET

GROUP 1 EXCLUDED FROM
AUTOMATIC DOWNGRADING
AND DECLASSIFICATION

25X1

Page Denied

TOP SECRET



25X1

II. OPERATIONAL CONCEPT

An IDEALIST U-2R will fly a round-robin mission



25X1

25X1



to obtain coverage of the Paracel Island

group.

Photographic flight lines will be planned to obtain "H" camera photography of these islands without overflying any of the land mass. This should provide good quality imagery of all military and construction activity taking place.

Normal TACKLE operational procedures will be used



25X1

25X1



Maps of this mission are contained in Section VI.



25X1

25X1

25X1



Page 2



TOP SECRET

GROUP 1 - EXCLUDED FROM AUTOMATIC DOWNGRADING AND DECLASSIFICATION

~~TOP SECRET~~



25X1

III. COVER

The Cover Plan will be in accordance with normal TACKLE operations.

25X1


25X1

25X1



Page 5

GROUP 1 EXCLUDED FROM
AUTOMATIC DOWNGRADING
AND DECLASSIFICATION



~~TOP SECRET~~



Page Denied

TOP SECRET

V. CLIMATOLOGY

April - May - June

A. GENERAL:

During April the easterly monsoon is still the dominant factor in the climate of the Paracels. This usually means a long over water trajectory of moisture laden air which readily produces low level cloud cover. In late April the spring transition to the southwest monsoon begins and the climate changes to the southwest monsoon type by the end of May. This change of climate increases the amount of high and middle level clouds resulting in a slight increase in mean cloudiness. Occasional anticyclonic curvature imposed on the easterly flow pattern results in subsiding air which decreases the cloud cover for short periods.

B. CLOUDINESS:

Mean cloudiness for daylight hours in the Paracels varies from 50 percent in April to 70 percent in June. Normally, 5 to 7 days of favorable weather conditions (2/8 or less cloud cover) are expected in April decreasing to 1 to 2 days in June.

25X1

25X1

25X1

Page 5

TOP SECRET

GROUP 1 EXCLUDED FROM
AUTOMATIC DOWNGRADING
AND DECLASSIFICATION

Page Denied

Next 1 Page(s) In Document Denied