

(c) NATIONAL PHOTOGRAPHIC INTERPRETATION CENTER

REFERENCE:



ATTACHMENT TO L-2755  
28 FEBRUARY 1967  
PAGE 1

TRANSSHIPMENT AND RESUPPLY OPERATION  
QUANG KHE/CUU DINH, NORTH VIETNAM  
1742N 10628E

1. SIGNIFICANCE:

THIS BRIEFING BOARD DEPICTS THE EXTENSIVE TRANSSHIPMENT AND RESUPPLY OPERATION CONDUCTED BY THE NORTH VIETNAMESE ON THE SONG GIANG (RIVER) AT QUANG KHE AND CUU DINH DURING THE 08-11 FEBRUARY 1967 TET TRUCE.

2. LOCATION:

QUANG KHE AND CUU DINH ARE LOCATED RESPECTIVELY ON THE SOUTH AND NORTH BANKS OF THE SONG GIANG.

25X1

3. MISSION READOUT:

PHOTOGRAPHY FROM



REVEALS FOUR PROBABLE LIGHT CARGO SHIPS (AKL) AT ANCHOR OFF QUANG KHE. THESE SHIPS ARE UNLOADING SUPPLIES INTO SAMPANS. FOUR SMALLER CARGO VESSELS ARE UNLOADING SUPPLIES ONTO THE REMAINING PORTIONS OF TWO DAMAGED PIERS AT THE QUANG KHE NAVAL BASE SOUTH [REDACTED] TWO K-61 TRACKED AMPHIBIANS (SEE INSET) ARE PRESENT. EXTENSIVE PILES OF SUPPLIES LINE THE BEACH.

25X1

PHOTOGRAPHY FROM



REVEALS TWO PROBABLE AKL UNLOADING SUPPLIES INTO SAMPANS AND ONTO THE DAMAGED T-HEAD PIER AT THE QUANG KHE NAVAL BASE CUU DINH [REDACTED] NINE TRUCKS ARE OBSERVED AT THE FERRY LANDING ON THE NORTH SIDE OF THE SONG GIANG.

25X1

25X1

These notes have been prepared for briefing purposes only and should not be used for detailed analytical work. Their use should be restricted to the particular briefing board(s) they were prepared for and must be considered valid only for the reporting period as indicated by the date of issue. For information concerning these notes contact Chief, Collateral Support Division, NPIC.

CONFIDENTIAL

Approved For Release 2006/03/16 : CIA-RDP79-00849A000700030010-3


(c) NATIONAL PHOTOGRAPHIC INTERPRETATION CENTER

5X1 REFERENCE:



ATTACHMENT TO L-2755  
28 FEBRUARY 1967  
PAGE 2


5X1



REVEALED

TEN PROBABLE AKL IN THE SONG GIANG AND FOUR MORE HEADING NORTH IN THE GULF OF TONKIN (NOT SHOWN ON GRAPHIC).

5X1



REVEALED

NO ACTIVITY AT QUANG KHE OR CUU DINH.

4. REMARKS:

THIS NEW CLASS PROBABLE AKL MEASURES APPROXIMATELY 120 FEET IN LENGTH WITH A BEAM MEASURING ABOUT 20 FEET. THIS CLASS HAS NOT BEEN SEEN UNDER CONSTRUCTION IN NORTH VIETNAM.

5X1



These notes have been prepared for briefing purposes only and should not be used for detailed analytical work. Their use should be restricted to the particular briefing board(s) they were prepared for and must be considered valid only for the reporting period as indicated by the date of issue. For information concerning these notes contact Chief, Collateral Support Division, NPIC.

Approved For Release 2006/03/16 : CIA-RDP79-00849A000700030010-3

CONFIDENTIAL

CONFIDENTIAL

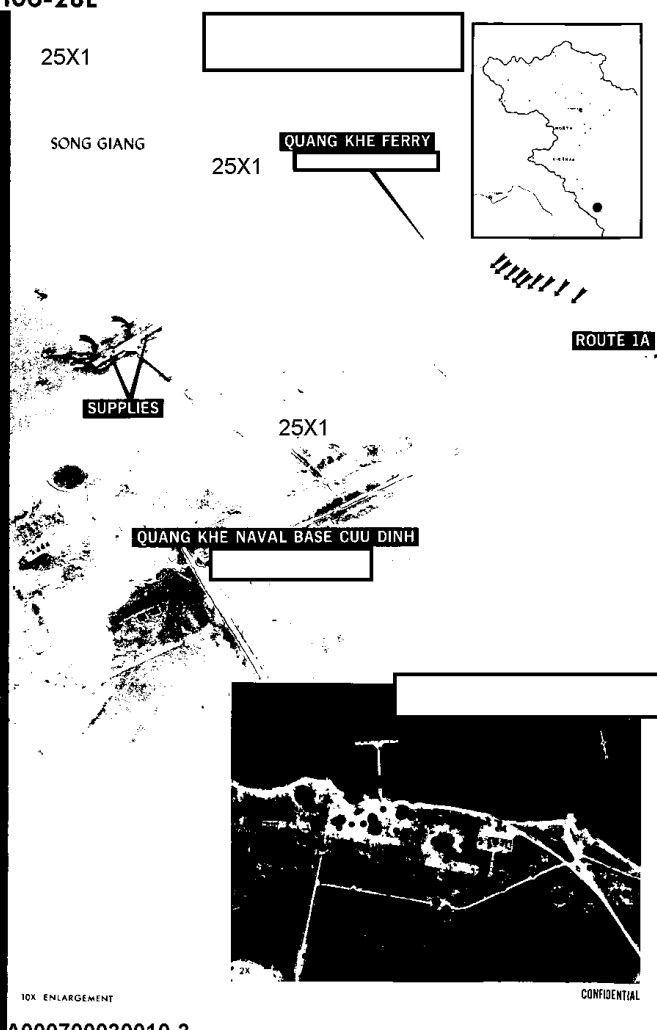

NATIONAL PHOTOGRAPHIC INTERPRETATION CENTER

25X1

# TRANSSHIPMENT AND RESUPPLY OPERATION

## QUANG KHE/QUU DINH, NORTH VIETNAM

Approved For Release 2006/03/16 : CIA-RDP79-00849A000700030010-3  
17-42N 106-28E



25X1

25X1

SONG GIANG

QUANG KHE FERRY

25X1

ROUTE 1A

SUPPLIES

25X1

QUANG KHE NAVAL BASE QUU DINH

25X1

25X1

3X ENLARGEMENT  
NPIC L-7155 (2/67)

1 TRUCK  
120' PROBABLE AKL

1X ENLARGEMENT

CONFIDENTIAL

Approved For Release 2006/03/16 : CIA-RDP79-00849A000700030010-3

67-11-1151

REPRODUCTION OF THIS DOCUMENT IN  
WHOLE OR IN PART IS PROHIBITED  
EXCEPT WITH THE PERMISSION OF THE  
OFFICE OF ORIGIN.