

~~CONFIDENTIAL~~

25X1

(c) NATIONAL PHOTOGRAPHIC INTERPRETATION CENTER

REFERENCE:



ATTACHMENT TO L-2383  
7 DECEMBER 1966  
PAGE 1

MISSILE FIRING  
HA NOI AREA, NORTH VIETNAM



1. SIGNIFICANCE:


THIS BRIEFING BOARD PORTRAYS THE LAUNCHING, FLIGHT,  
AND DETONATION OF A SURFACE-TO-AIR MISSILE.

2. LOCATION:

IMAGES WERE RECORDED IN THE GENERAL VICINITY OF  
VIET TRI (2118N 10526E), APPROXIMATELY THIRTY NM NORTH-  
WEST OF HA NOI.

3. MISSION READOUT:


 REVEALS THE BLAST  
RESULTING FROM A MISSILE LAUNCHING AT HA NOI SAM SITE  
C30D-2 (NO. 92)  LOCATED AT 21-12-05N  
105-30-15E NEAR VIET TRI. THE MISSILE IS ALSO REVEALED  
IN FLIGHT AT APPROXIMATELY 2115N 10529E (INSET 1) AND  
AGAIN AT THE MOMENT OF DETONATION AT APPROXIMATELY 2117N  
10525E (INSET 2), SEVEN AND ONE HALF MILES FROM THE LAUNCH  
SITE. AT THIS TIME, THE MISSION AIRCRAFT WAS LOCATED AT  
APPROXIMATELY 2113N 10526E, FOUR MILES FROM THE DETONATION  
POINT.

  
MAP REFERENCE: AMS SERIES L7014, SHEETS 6051 I AND II.

These notes have been prepared for briefing purposes only and should not be used for detailed analytical work. Their use should be restricted to the particular briefing board(s) they were prepared for and must be considered valid only for the reporting period as indicated by the date of issue. For information concerning these notes contact Chief, Collateral Support Division, NPIC.

Excluded from automatic  
downgrading and declassification

~~CONFIDENTIAL~~



CONFIDENTIAL

Approved For Release 2006/03/16 : CIA-RDP79-00849A000600020009-7

NATIONAL PHOTOGRAPHIC INTERPRETATION CENTER

# MISSILE FIRING

## HA NOI AREA, NORTH VIETNAM



MISSILE IN FLIGHT  
21-15N 105-29E

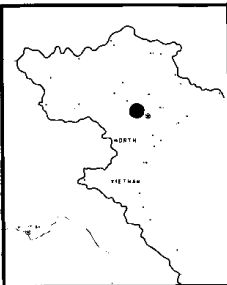


20X

MISSILE DETONATION  
21-17N 105-25E



20X



25X1

HA NOI SAM SITE C30D-2 (92)  
21-12-05N 105-30-15E

6X ENLARGEMENT  
NPIC L-2383 (12/66)

CIA-RDP79-00849A

CONFIDENTIAL