

CONFIDENTIAL

(c) NATIONAL PHOTOGRAPHIC INTERPRETATION CENTER

REFERENCES:

ATTACHMENT TO L-2202  
25 OCTOBER 1966  
PAGE 1

BOAT BUILDING/REPAIR YARDS  
NORTH VIETNAM

1. SIGNIFICANCE:

THIS BRIEFING BOARD DEPICTS THREE BOAT BUILDING/REPAIR YARDS  
LOCATED NORTH OF HAI PHONG, NORTH VIETNAM.

2. MISSION READOUT:

[REDACTED] REVEALS A BOAT BUILDING/REPAIR  
YARD LOCATED 10.1 NM NORTHWEST OF HAI PHONG ON THE EAST BANK OF THE  
SONG KINH THAY (RIVER) IN THE VILLAGE OF AN NINH NOI AT 2059N 10634E  
(UTM XJ629210). THE YARD CONSISTS OF THREE BUILDING/REPAIR WAYS AND  
FOURTEEN BUILDINGS. TWO BARGES ARE UNDER CONSTRUCTION IN THE YARD,  
AND THREE EMPTY BARGES, ONE BARGE LOADED WITH UNIDENTIFIED MATERIAL,  
AND THREE UNIDENTIFIED SMALL CRAFT ARE MOORED TO THE RIVER BANK. TWO  
ADDITIONAL UNIDENTIFIED SMALL CRAFT ARE ON A WAYS. THREE HULL SECTIONS,  
ONE POL TANK, AND SOME UNIDENTIFIED MATERIAL ARE SCATTERED THROUGHOUT  
THE YARD. [REDACTED]

25X1

[REDACTED] REVEALS A BOAT BUILDING/REPAIR  
YARD LOCATED 10.7 NM NORTHWEST OF HAI PHONG ON THE SOUTH BANK OF THE  
SONG KINH THAI (RIVER), 0.5 NM NORTHEAST OF PHAP CO AT 2100N 10635E  
(UTM XJ658243). THE YARD CONSISTS OF A SINGLE BUILDING WAYS, TWELVE  
POSSIBLY ASSOCIATED OVENS, SIX SUPPORT BUILDINGS/SHOPS, AND TWO HOUSING

These notes have been prepared for briefing purposes only and should not be used for detailed analytical work. Their use should be restricted to the particular briefing board(s) they were prepared for and must be considered valid only for the reporting period as indicated by the date of issue. For information concerning these notes contact Chief, Collateral Support Division, NPIC.

NGA Review Complete

GROUP 1  
Excluded from automatic  
downgrading and declassification

CONFIDENTIAL

~~CONFIDENTIAL~~

X1

[REDACTED]  
(c) NATIONAL PHOTOGRAPHIC INTERPRETATION CENTER

REFERENCES:

[REDACTED]

ATTACHMENT TO L-2202  
25 OCTOBER 1966  
PAGE 2

X1

UNITS. AN ADJACENT AREA, ASSOCIATED WITH THE BOAT YARD, CONTAINS TEN BUILDINGS OF WHICH FIVE ARE SUPPORT BUILDINGS AND FIVE ARE PROBABLY HOUSING UNITS. ONE BARGE IS IN AN EARLY STAGE OF CONSTRUCTION, AND A TRUCK-MOUNTED CRANE IS OBSERVED IN THE YARD.

25X1

X1

[REDACTED]

[REDACTED]

X1

[REDACTED] REVEALS A BOAT BUILDING YARD 12.4 NM NORTHEAST OF HAI PHONG ON THE EAST BANK OF THE SONG THAI KHE (RIVER), 0.3 NM NORTHWEST OF THAI KHE AT 2101N 10647E (UTM XJ859266). THE YARD CONTAINS A SINGLE BUILDING WAYS AND AT LEAST SEVEN SUPPORT BUILDINGS.

25X1

X1

THREE BARGES UNDER CONSTRUCTION ARE LOCATED WITHIN THE YARD.

[REDACTED]

[REDACTED]

ALL OF THE YARDS ARE CAPABLE OF REPAIRING SMALL CRAFT.

ALL UTM COORDINATES ARE TAKEN FROM AMS SERIES L7014, SHEETS 6350 IV, 6351 II, AND 6351 III.

These notes have been prepared for briefing purposes only and should not be used for detailed analytical work. Their use should be restricted to the particular briefing board(s) they were prepared for and must be considered valid only for the reporting period as indicated by the date of issue. For information concerning these notes contact Chief, Collateral Support Division, NPIC.

~~CONFIDENTIAL~~

[REDACTED]

X1

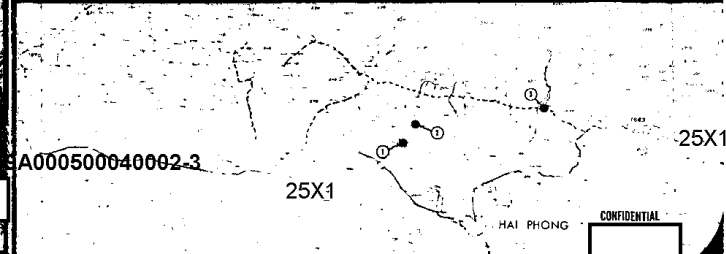
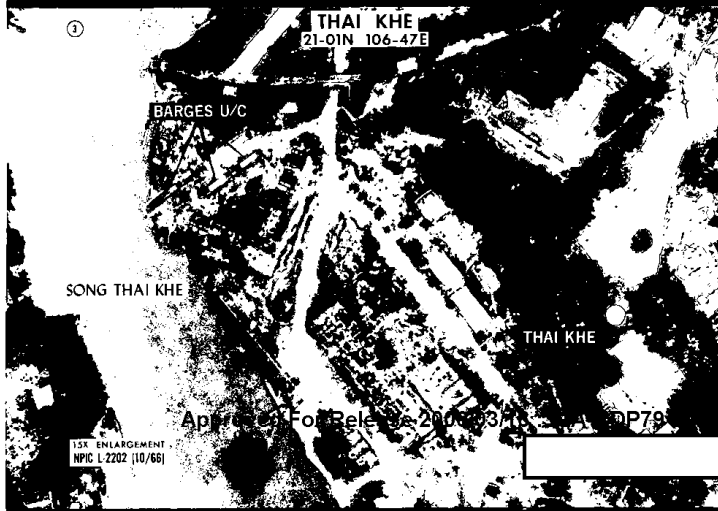
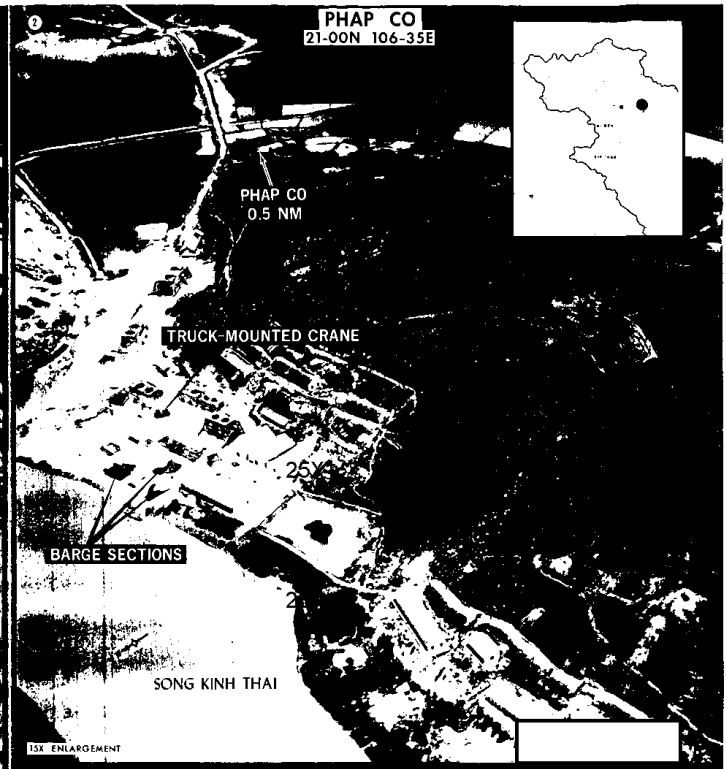

25X1

Approved For Release 2006/03/16 : CIA-RDP79-00849A000500040002-3

NATIONAL PHOTOGRAPHIC INTERPRETATION CENTER

### BOAT BUILDING/REPAIR YARDS NORTH VIETNAM

CONFIDENTIAL



Approved For Release 2006/03/16 : CIA-RDP79-00849A000500040002-3

REPRODUCTION OF THIS DOCUMENT IN  
WHOLE OR IN PART IS PROHIBITED  
EXCEPT WITH THE PERMISSION OF THE  
OFFICE OF ORIGIN.

67-D-675