

CONFIDENTIAL

(c) NATIONAL PHOTOGRAPHIC INTERPRETATION CENTER

REFERENCE: [REDACTED]

ATTACHMENT TO L-2029
07 OCTOBER 1966
PAGE 1

STATUS OF ROUTE 92
PANHANDLE AREA, LAOS

1. SIGNIFICANCE:

INITIAL SCAN OF [REDACTED] 25X1

REVEALS LAOS ROUTE 92 TO BE UNSERVICEABLE.

2. LOCATION:

ROUTE 92 WAS OBSERVED FROM 1637N 10625E, NEAR BAN DONG, TO 1611N 10641E, 9.7 NM SOUTH OF THE ROUTE 92/922 JUNCTION.

3. MISSION READOUT:

PHOTOGRAPHY REVEALS THAT THE INTERDICTION POINT AT 1626N 10629E (UTM XD592190), 0.5 NM NORTH OF THE ROUTE 914 JUNCTION, HAS NEITHER BEEN BY-PASSED NOR REPAIRED SINCE FIRST OBSERVED ON PHOTOGRAPHY OF [REDACTED] 25X1

[REDACTED] ANOTHER INTERDICTION POINT AT 1617N 10637E (UTM XD731029), 2.4 NM WEST OF ROUTE 92/922 JUNCTION, HAS NOT BEEN BY-PASSED. THE OBSERVED SECTION OF ROUTE 92, INCLUDING THE ROUTE 914 JUNCTION, IS IN POOR CONDITION AND SHOWS NO EVIDENCE OF VEHICULAR TRAFFIC. THE SECTION OBSERVED SOUTH OF ROUTE 922 IS OVERGROWN.

[REDACTED]

ALL UTM COORDINATES TAKEN FROM AMS SERIES L7012, SHEETS 6260 I AND II, 6359 IV.

These notes have been prepared for briefing purposes only and should not be used for detailed analytical work. Their use should be restricted to the particular briefing board(s) they were prepared for and must be considered valid only for the reporting period as indicated by the date of issue. For information concerning these notes contact Chief, Collateral Support Division, NPIC.

GROUP 1
Excluded from automatic
downgrading and declassification

CONFIDENTIAL

Declassification Review by NGA

CONFIDENTIAL


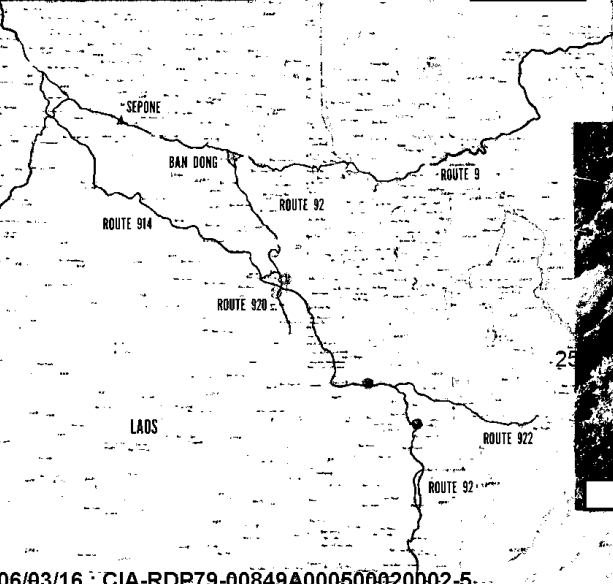

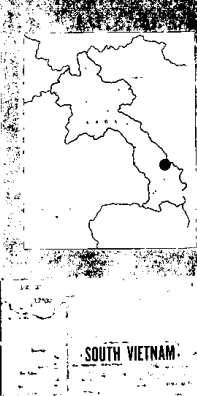

NATIONAL PHOTOGRAPHIC INTERPRETATION CENTER

STATUS OF ROUTE 92

Approved For Release 2006/03/16 : CIA-RDP79-00849A000500020002-5



25X



NPIC L-2829 (10/66)

2006/03/16 : CIA-RDP79-00849A000500020002-5

CONFIDENTIAL

25X1

25X1

25X1

Approved For Release 2006/03/16 : CIA-RDP79-00849A000500020002-5

Approved For Release 2006/03/16 : CIA-RDP79-00849A000500020002-5