

CONFIDENTIAL

X1 Approved For Release 2006/03/16 : CIA-RDP79-00849A000400030003-4

RAS

(c) NATIONAL PHOTOGRAPHIC INTERPRETATION CENTER

X1 REFERENCE: [REDACTED]

ATTACHMENT TO L-1779
13 SEPTEMBER 1966
PAGE 1

VEHICULAR FACILITIES AND ACTIVITY
LAI CHAU AREA, NORTH VIETNAM

1. SIGNIFICANCE:

THIS BRIEFING BOARD DEPICTS SEVERAL TRUCK PARKS AND EXTENSIVE EVIDENCE OF VEHICULAR ACTIVITY THROUGHOUT THE LAI CHAU AREA OF NORTH VIETNAM.

2. LOCATION:

THE TRUCK PARKS ARE LOCATED ON ROUTE 4 APPROXIMATELY SEVEN NM SOUTH OF LAI CHAU, AND ON ROUTE 191 APPROXIMATELY TWO NM SOUTH OF MUONG TONG.

3. REMARKS:

THE PHOTOGRAPHY ON THIS BRIEFING BOARD, AND NPIC BRIEFING BOARDS L-1778 AND L-1780, COVERS ACTIVITY INVOLVING STORAGE FACILITIES, TRUCK PARKS, REFUEL AREAS, DISMANTLED CONSTRUCTION CAMPS AND VEHICULAR ACTIVITY ON PORTIONS OF ROUTES 6, 4, 191 AND 604 BETWEEN COORDINATES 2156N 10309E AND 2231N 10316E. NO DEFENSES ARE DISCERNIBLE AT ANY OF THE FACILITIES.

4. MISSION READOUT:

5X1 [REDACTED]

REVEALS THE FOLLOWING

VEHICULAR ACTIVITY IN THE LAI CHAU AREA:

INSET NO. 1

A TRUCK PARK AT 2156N 10308E (UTM UK085267) CONTAINING APPROXIMATELY

These notes have been prepared for briefing purposes only and should not be used for detailed analytical work. Their use should be restricted to the particular briefing board(s) they were prepared for and must be considered valid only for the reporting period as indicated by the date of issue. For information concerning these notes contact Chief, Collateral Support Division, NPIC.

Approved For Release 2006/03/16 : CIA-RDP79-00849A000400030003-4

GROUP 1
Excluded from automatic
downgrading and declassification

CONFIDENTIAL

5X1 IGA review(s) completed.

[REDACTED]

CONFIDENTIAL

5X1 Approved For Release 2006/03/16 : CIA-RDP79-00849A000400030003-4

(c) NATIONAL PHOTOGRAPHIC INTERPRETATION CENTER

5X1 REFERENCE: [REDACTED]

ATTACHMENT TO L-1779
13 SEPTEMBER 1966
PAGE 2

SEVEN VEHICLE PARKING SLOTS, TWO PROBABLE TRUCKS, AND FIVE PARTIALLY
CONCEALED BUILDINGS. ONE TRUCK IS OBSERVED TO BE FORDING AN ADJACENT
X1 STREAM. [REDACTED]

INSETS NO. 2 AND 3

A TRUCK PARK WITH THREE PARKING SLOTS AND ASSOCIATED STORAGE AREAS
AT MUONG TONG, 2158N 10309E, (UTMS UK084295 AND UK096298) CONTAINING
APPROXIMATELY THIRTY-FIVE PARTIALLY CONCEALED BUILDINGS AND EXTENSIVE
X1 TRACK ACTIVITY. [REDACTED]

INSET NO. 4

A PROBABLE REFUEL AREA AT 2211N 10310E (UTM UK125566) LOCATED
ADJACENT TO ROUTE 6 APPROXIMATELY NINE NM NORTH OF LAI CHAU CONTAINING
AT LEAST SIX BUILDINGS AND A VEHICLE TURNAROUND AREA. [REDACTED]

25X1

INSET NO. 5

APPROXIMATELY TWENTY TRUCKS (FOUR DEPICTED ON GRAPHIC) TRAVELLING
SOUTH ON ROUTE 6 BETWEEN 2230N 10315E (UTM UK200887) AND LAI CHAU AT
2205N 10310E (UTM UK112420). [REDACTED]

25X1

INSET NO. 6

THE PHONG THO HIGHWAY BRIDGE SOUTHWEST OVER NAM SO ([REDACTED])
ON ROUTE 132 AT 2231N 10321E. [REDACTED]

25X1

ALL UTM COORDINATES ARE TAKEN FROM AMS SERIES L701, SHEETS 5657 I AND
IV, 5677 IV, AND 5678 III.

These notes have been prepared for briefing purposes only and should not be used for detailed analytical work. Their use should be restricted to the particular briefing board(s) they were prepared for and must be considered valid only for the reporting period as indicated by the date of issue. For information concerning these notes contact Chief, Collateral Support Division, NPIC.

Approved For Release 2006/03/16 : CIA-RDP79-00849A000400030003-4

CONFIDENTIAL

[REDACTED]

25X1

NATIONAL PHOTOGRAPHIC INTERPRETATION CENTER

VEHICULAR FACILITIES AND ACTIVITY LAI CHAU AREA, NORTH VIETNAM

Approved For Release 2006/03/16 : CIA-RDP79-00849A000400030003-4

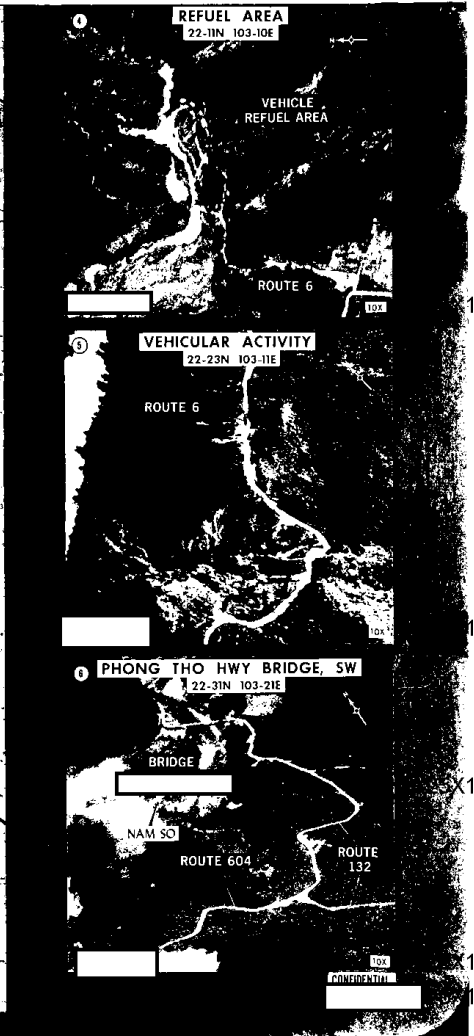
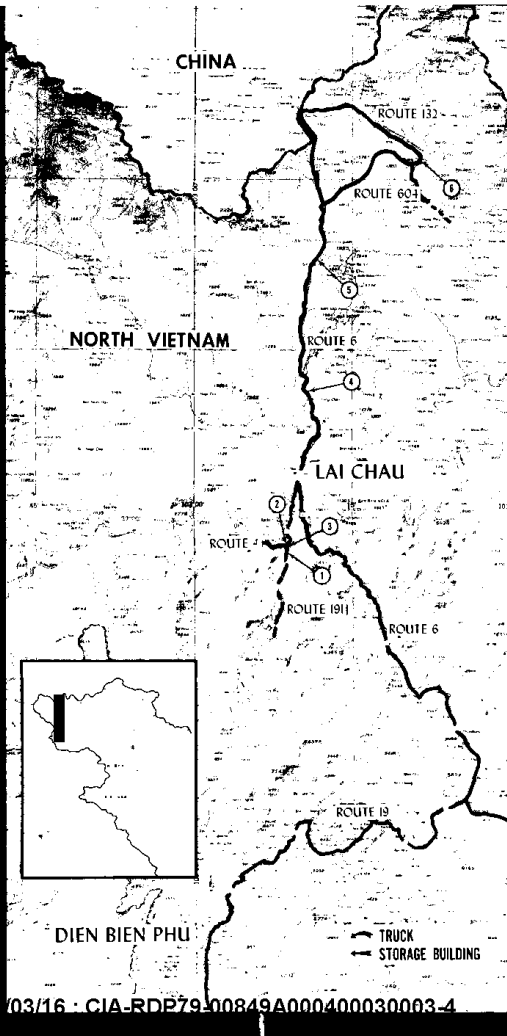



25X1

25X1

25X1

25X1



03/16 : CIA-RDP79-00849A000400030003-4

REPRODUCTION OF THIS DOCUMENT IN
WHOLE OR IN PART IS PROHIBITED
EXCEPT WITH THE PERMISSION OF THE
OFFICE OF ORIGIN.

NO INFO