

CONFIDENTIAL

(c) NATIONAL PHOTOGRAPHIC INTERPRETATION CENTER

REFERENCE:

ATTACHMENT TO L-1614
23 AUGUST 1966
PAGE 1

ROUTE 108 UNDER CONSTRUCTION
NORTH VIETNAM

1. SIGNIFICANCE:

THIS PHOTOGRAPHY REVEALS A MAJOR ALL-WEATHER ROAD UNDER CONSTRUCTION IN NORTH VIETNAM WHICH WILL GIVE THE NORTH VIETNAMESE AN ALTERNATE ACCESS ROUTE TO THE INFILTRATION SYSTEMS IN SOUTHERN NORTH VIETNAM.

2. LOCATION:

ROUTE 108 IS UNDER CONSTRUCTION FROM ITS JUNCTION WITH ROUTE 1A AT 1751N 10626E NORTHWESTWARD TO THE END OF PHOTOGRAPHIC COVERAGE AT 1802N 10606E.

3. MISSION READOUT:

REVEALS ROUTE 108 TO BE IN LATE STAGES OF CONSTRUCTION FROM ROUTE 1A NORTHWESTWARD TOWARDS THE BAI DUC THON AREA. THE ROAD, HOWEVER, COULD VEER NORTHWARD AND CONNECT WITH ROUTE 151. THE WESTERN TERMINUS OF THE ROAD HAS NOT YET BEEN IDENTIFIED ON PHOTOGRAPHY.

These notes have been prepared for briefing purposes only and should not be used for detailed analytical work. Their use should be restricted to the particular briefing board(s) they were prepared for and must be considered valid only for the reporting period as indicated by the date of issue. For information concerning these notes contact Chief, Collateral Support Division, NPIC.

CONFIDENTIAL

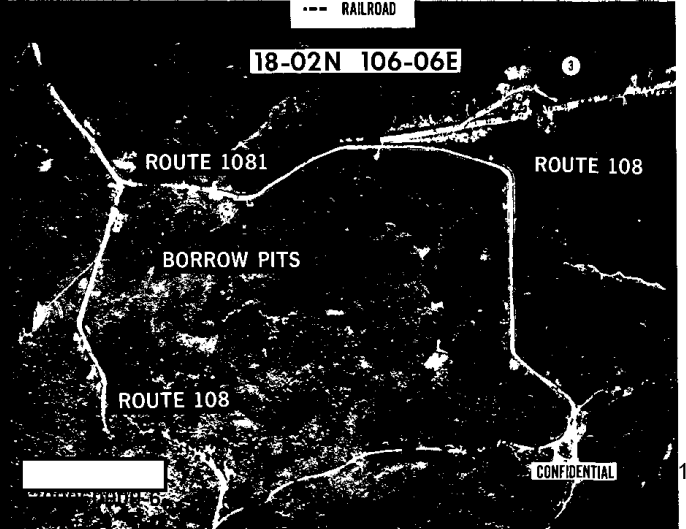

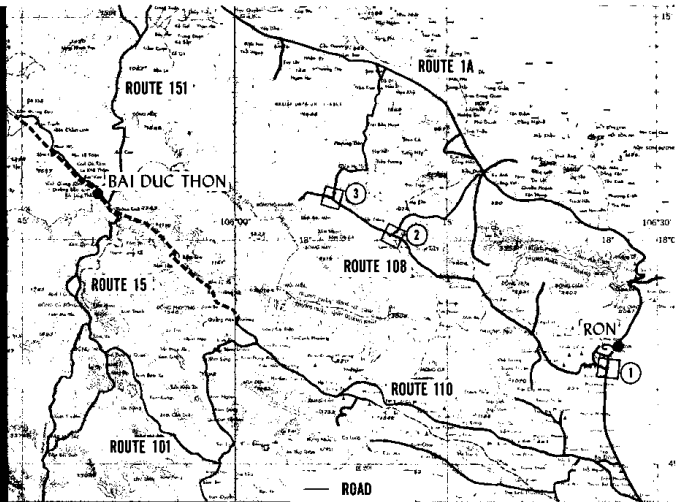
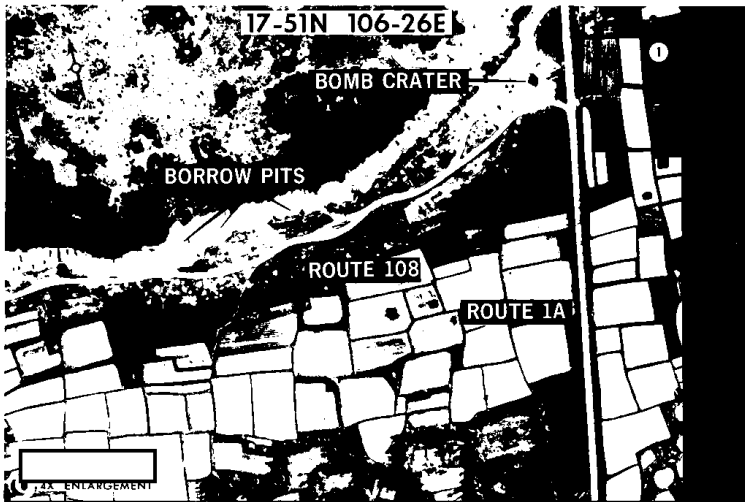
NATIONAL PHOTOGRAPHIC INTERPRETATION CENTER

ROUTE 108 UNDER CONSTRUCTION NORTH VIETNAM

Approved For Release 2006/02/27 : CIA-RDP79-00849A000300060009-6



25X1



25X1

5X1

1

REPRODUCTION OF THIS DOCUMENT IN
WHOLE OR IN PART IS PROHIBITED
EXCEPT WITH THE PERMISSION OF THE
OFFICE OF ORIGIN.

C7-B-691