

CONFIDENTIAL

(c) NATIONAL PHOTOGRAPHIC INTERPRETATION CENTER

X1

REFERENCE: [REDACTED]

ATTACHMENT TO L-1583
20 AUGUST 1966
PAGE 1

COASTAL DEFENSE SITES
HA TINH AREA, NORTH VIETNAM

1. SIGNIFICANCE:

FIVE OCCUPIED COASTAL DEFENSE SITES ARE OBSERVED ALONG THE BEACH
IN THE HA TINH AREA ON THE GULF OF TONKIN.

2. LOCATION:

ALL FIVE SITES ARE LOCATED GENERALLY EAST OF HA TINH AT THE
FOLLOWING LOCATIONS:

SITE A--APPROXIMATELY 5.5 NM NORTHEAST OF HA TINH AT 18-24-12N
105-58-42E (UTM XF034349);

SITE B--APPROXIMATELY SEVEN NM EAST OF HA TINH AT 18-20-32N
106-01-53E (UTM XF088213);

SITE C--APPROXIMATELY SEVEN NM EAST OF HA TINH AT 18-20-30N
106-01-57E (UTM XF089281);

SITE D--APPROXIMATELY TEN NM EAST-SOUTHEAST OF HA TINH AT 18-18-03N
106-04-18E (UTM XF133237);

SITE E--APPROXIMATELY TEN NM EAST-SOUTHEAST OF HA TINH AT 18-17-55N
106-04-30E (UTM XF136234).

3. MISSION READOUT:

[REDACTED]

REVEALS FIVE OCCUPIED, WELL CAMOUFLAGED,
COASTAL DEFENSE SITES, EACH CONSISTING OF TWO REVETTED POSITIONS CONTAINING
POSSIBLE 100-MM FIELD GUNS, PERSONNEL/STORAGE BUNKERS, AND PERSONNEL
TRENCHING.

These notes have been prepared for briefing purposes only and should not be used for detailed analytical work. Their use should be restricted to the particular briefing board(s) they were prepared for and must be considered valid only for the reporting period as indicated by the date of issue. For information concerning these notes contact Chief, Collateral Support Division, NPIC.

GROUP 1
Excluded from automatic
downgrading and declassification

CONFIDENTIAL

CONFIDENTIAL

(c) NATIONAL PHOTOGRAPHIC INTERPRETATION CENTER

REFERENCE:



ATTACHMENT TO 1-1583
20 AUGUST 1966
PAGE 2

X1

X1



ALL UTM COORDINATES ARE TAKEN FROM AMS SERIES L701, SHEETS 6166 II
AND 6265 IV.

These notes have been prepared for briefing purposes only and should not be used for detailed analytical work. Their use should be restricted to the particular briefing board(s) they were prepared for and must be considered valid only for the reporting period as indicated by the date of issue. For information concerning these notes contact Chief, Collateral Support Division, NPIC

CONFIDENTIAL




COASTAL DEFENSE SITES HA TINH AREA, NORTH VIETNAM

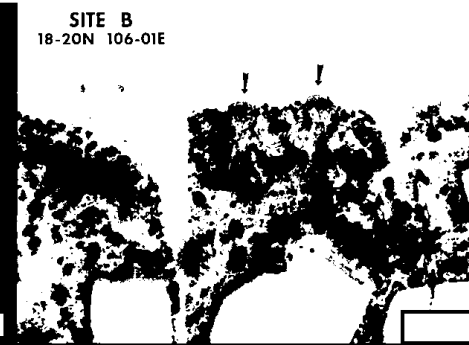
25X1



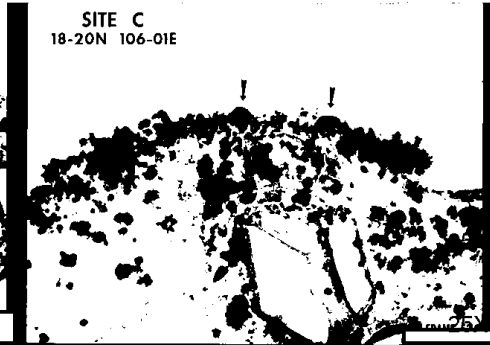
SITE A
18-24N 105-58E




SITE B
18-20N 106-01E



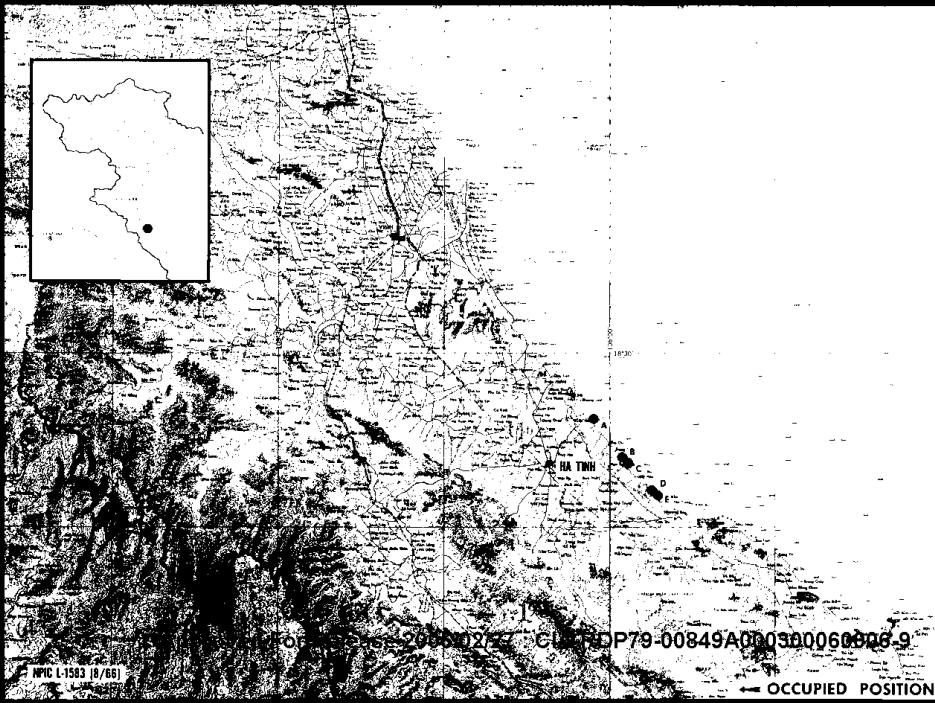

SITE C
18-20N 106-01E



SITE D
18-18N 106-04E



SITE E
18-17N 106-04E



25X1

ALL INFORMATION CONTAINED
HEREIN IS UNCLASSIFIED
EXCEPT WITH THE PERMISSION OF THE
OFFICE OF ORIGIN.

DBV G
432