

(c) NATIONAL PHOTOGRAPHIC INTERPRETATION CENTER

25X1 REFERENCE: [REDACTED]

ATTACHMENT TO L-1392
2 AUGUST 1966
PAGE 1

FIELD DEPLOYED SAM SITE D20-2 (123)
THANH HOA, NORTH VIETNAM
19-16-16N 105-35-03E

25X1 [REDACTED]

1. SIGNIFICANCE:

THIS BRIEFING BOARD DEPICTS A FIELD DEPLOYED SAM SITE NEAR THANH HOA, THE ONE HUNDRED AND TWENTY-THIRD SITE TO BE IDENTIFIED IN NORTH VIETNAM.

2. LOCATION:

THE SITE IS LOCATED 34.2 NM SOUTH-SOUTHWEST OF THANH HOA AND 9.7 NM EAST-SOUTHEAST OF PHU QUI.

3. MISSION READOUT:

25X1 [REDACTED] REVEALS THIS FIELD DEPLOYED SITE TO CONSIST
OF FOUR UNREVIEWED LAUNCH POSITIONS AND AN UNREVIEWED CENTRAL GUIDANCE
25X1 AREA. NO MISSILE HOLD POSITIONS, MISSILES OR MISSILE ASSOCIATED
EQUIPMENT ARE OBSERVED.

[REDACTED]

NGA Review Complete

These notes have been prepared for briefing purposes only and should not be used for detailed analytical work. Their use should be restricted to the particular briefing board(s) they were prepared for and must be considered valid only for the reporting period as indicated by the date of issue. For information concerning these notes contact Chief, Collateral Support Division, NPIC.

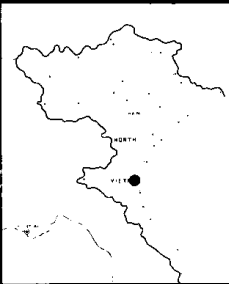


Approved For Release 2006/02/27 : CIA-RDP79-00849A000300010006-4

NATIONAL PHOTOGRAPHIC INTERPRETATION CENTER

CONFIDENTIAL



FIELD DEPLOYED SAM SITE D20-2 (123)
THANH HOA, NORTH VIETNAM
19-16-16N 105-35-03E



Approved For

15X ENLARGEMENT
NPIC L-1392 (8/66)

→ UNOCCUPIED, UNREVIEWED LAUNCH POSITION
- - - UNOCCUPIED CENTRAL GUIDANCE

CONFIDENTIAL

REPRODUCTION OF THIS DOCUMENT IN
WHOLE OR IN PART IS PROHIBITED
EXCEPT WITH THE PERMISSION OF THE
OFFICE OF ORIGIN.

*Complete
copy*

copy out