

(c) NATIONAL PHOTOGRAPHIC INTERPRETATION CENTER

25X1
25X1
25X1
25X1

REFERENCE: [redacted]
BLUE SPRINGS [redacted]
ROLLING THUNDER [redacted]
[redacted]

ATTACHMENT TO L-1256
21 JULY 1966
PAGE 1

PROBABLE PRISON CAMP
HUNG YEN, NORTH VIETNAM
2039N 10603E

1. SIGNIFICANCE:

THIS BRIEFING BOARD DEPICTS A PROBABLE PRISON CAMP IN NORTH VIETNAM.

2. LOCATION:

THE CAMP IS LOCATED ONE NM NORTH-NORTHWEST OF HUNG YEN AND APPROXIMATELY TWENTY-FOUR NM SOUTH-SOUTHEAST OF HA NOI AT UTM XH 096845.

3. MISSION READOUTS:

25X1
25X1
25X1
25X1

[redacted] PHOTOGRAPHY OF [redacted] FIRST REVEALED A CAMP UNDER CONSTRUCTION ONE NM NORTH-NORTHWEST OF HUNG YEN. THREE BARRACKS BUILDINGS WERE COMPLETED AND TWO WERE UNDER CONSTRUCTION.

LAZY DAISY [redacted] REVEALED THAT CONSTRUCTION OF THE CAMP HAD BEEN COMPLETED (NOT SHOWN ON GRAPHIC).

BLUE SPRINGS [redacted] REVEALS THE COMPLETED CAMP. NO

CHANGES ARE APPARENT SINCE [redacted]

[redacted] REVEALS THE PROBABLE PRISON CAMP TO CONSIST OF A WELL-MAINTAINED COMPOUND WALLED INTO TWO SEPARATE AND EQUAL SECTIONS, EACH CONTAINING THREE BARRACKS BUILDINGS. AN ADMINISTRATION BUILDING IS LOCATED AT THE SOUTH END OF THE CORRIDOR WHICH SEPARATES

These notes have been prepared for briefing purposes only and should not be used for detailed analytical work. Their use should be restricted to the particular briefing board(s) they were prepared for and must be considered valid only for the reporting period as indicated by the date of issue. For information concerning these notes contact Chief, Collateral Support Division, NPIC.

25X1

[redacted]

25X1
25X1
25X1
25X1

[REDACTED]
(c) NATIONAL PHOTOGRAPHIC INTERPRETATION CENTER

REFERENCE: [REDACTED]
BLUE SPRINGS [REDACTED]
ROLLING THUNDER [REDACTED]
[REDACTED]

ATTACHMENT TO L-1256
21 JULY 1966
PAGE 2

THESE TWO AREAS.

THE COMPOUND IS SURROUNDED BY A TEN-FOOT WALL WITH GUARD TOWERS AT THE NORTHWEST AND SOUTHEAST CORNERS. ADJACENT TO THE MAIN ENTRANCE AT THE CENTER OF THE SOUTH WALL IS A POSSIBLE GUARDS BILLETING AREA CONTAINING THREE POSSIBLE BARRACKS BUILDINGS. THREE POLES ARE NOTES IN THE AREA, ONE INSIDE THE COMPOUND AND TWO OUTSIDE, INDICATING EITHER COMMUNICATIONS, ELECTRIC POWER, OR LIGHT STANCHIONS.

25X1

A COMPARISON INSET FROM PHOTOGRAPHY OF ROLLING THUNDER [REDACTED]

25

25X1

[REDACTED] REVEALS A PROBABLE PRISON NEAR CAM DAI, NORTH VIETNAM.

25X1

25X1

[REDACTED]
BLUE SPRINGS [REDACTED]
[REDACTED]
[REDACTED]

ALL UTM COORDINATES ARE TAKEN FROM AMS SERIES L701, SHEET 6272 IV.

These notes have been prepared for briefing purposes only and should not be used for detailed analytical work. Their use should be restricted to the particular briefing board(s) they were prepared for and must be considered valid only for the reporting period as indicated by the date of issue. For information concerning these notes contact Chief, Collateral Support Division, NPIC.

25X1

[REDACTED]

SECRET



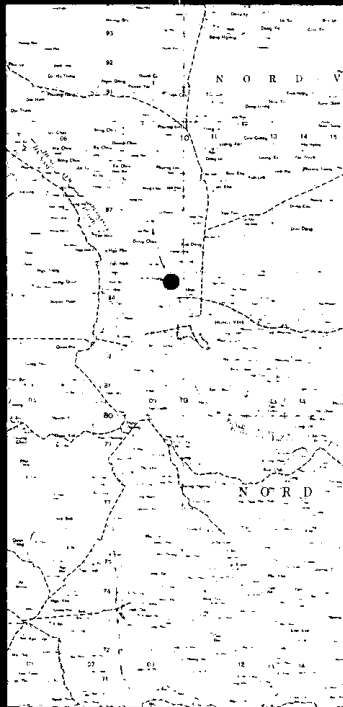
NATIONAL PHOTOGRAPHIC INTERPRETATION CENTER

Approved For Release 2006/02/27 : CIA-RDP79-00849A000200030007-2

PROBABLE PRISON CAMP HUNG YEN, NORTH VIETNAM

25X1

20-39N 106-03E



NPIC L1256 (7/66)

SECRET

