

CONFIDENTIAL

[REDACTED]
(c) NATIONAL PHOTOGRAPHIC INTERPRETATION CENTER

25X1

REFERENCES:

[REDACTED]

ATTACHMENT TO L-1101
06 JULY 1966
PAGE 1

25X1

ROAD CONDITIONS
PANHANDLE AREA, LAOS

1. SIGNIFICANCE:

THIS BRIEFING BOARD DEPICTS ROUTES IN THE LAOTIAN PANHANDLE THAT HAVE BEEN RENDERED UNSERVICEABLE BY AIR STRIKES AND NATURAL DETERIORATION.

2. MISSION READOUT:

[REDACTED] REVEALS THAT ROUTE 911 HAS BEEN INTERDICTED AT THE FOLLOWING LOCATIONS (NOT ALL SHOWN ON GRAPHIC):

25X1

1702N 10558E	(UTM XD026842)
1701N 10555E	(UTM WD978818)
1659N 10555E	(UTM WD982795)
1655N 10559E	(UTM XD062717)
1653N 10601E	(UTM XD088670)

[REDACTED] REVEALED THAT THE INTERDICTION POINTS AT THE LAST TWO LOCATIONS WERE BEING BY-PASSED).

25X1

A TOTAL OF SIX DAMAGED/DESTROYED TRUCKS ARE OBSERVED ON ROUTE 911 AT 1655N 10559E.

[REDACTED] REVEALS THAT ROUTE 92 HAS BEEN INTERDICTED AT 1618N 10637E (UTM XD737026). IN THE AREA OF BAN BAC, NEAR THE SE KONG (RIVER), ROUTE 92 AT 1551N 10646E (UTM XC901538) AND ALTERNATE ROUTE 92 AT 1550N 10645E (UTM XC888523) ARE BOTH UNSERVICEABLE DUE TO NUMEROUS INTERDICTIONS AND LANDSLIDES.

25X1

[REDACTED] DEPICTS INTERDICTION POINTS

25X1

These notes have been prepared for briefing purposes only and should not be used for detailed analytical work. Their use should be restricted to the particular briefing board(s) they were prepared for and must be considered valid only for the reporting period as indicated by the date of issue. For information concerning these notes contact Chief, Collateral Support Division, NPIC.

GROUP 1
Excluded from automatic
downgrading and declassification

CONFIDENTIAL

25X1

CONFIDENTIAL

[REDACTED]
(c) NATIONAL PHOTOGRAPHIC INTERPRETATION CENTER

25X1

REFERENCES:



ATTACHMENT TO L-1101
06 JULY 1966
PAGE 2

25X1

AND FALLEN TREES ON ROUTE 92 AT 1626N 10629E (UTM XD592190), APPROXIMATELY TWENTY-ONE NM SOUTHEAST OF SEPONE.

[REDACTED] REVEALS A PARTIALLY COLLAPSED EMBANKMENT FROM WEATHERINGS ON ROUTE 96 AT 1540N 10654E (UTM YC033333), APPROXIMATELY TWELVE NM SOUTHEAST OF BAN BAC.

25X1

[REDACTED] DEPICTS INTERDICTION POINTS ON ROUTE 96/110 AT 1440N 10720E (UTM YB514236), APPROXIMATELY TWELVE NM WEST OF THE TRI-BORDER AREA OF CAMBODIA, LAOS, AND SOUTH VIETNAM.

25X1

IT IS NOTED THAT MOST OF THE REFERENCED INTERDICTIONS COULD BE BY-PASSED WITH A MINIMUM OF EFFORT; HOWEVER, WITH THE EXCEPTION OF THE TWO BY-PASSED INTERDICTIONS ON ROUTE 911, NO ATTEMPTS ARE OBSERVED.

NOTE: THE MAP ON THIS GRAPHIC DOES NOT DEPICT ALL OF THE MOTERABLE ROADS OR ROUTE NUMBERS THAT ARE IN THE AREA.



25X1

These notes have been prepared for briefing purposes only and should not be used for detailed analytical work. Their use should be restricted to the particular briefing board(s) they were prepared for and must be considered valid only for the reporting period as indicated by the date of issue. For information concerning these notes contact Chief, Collateral Support Division, NPIC.

CONFIDENTIAL

25X1





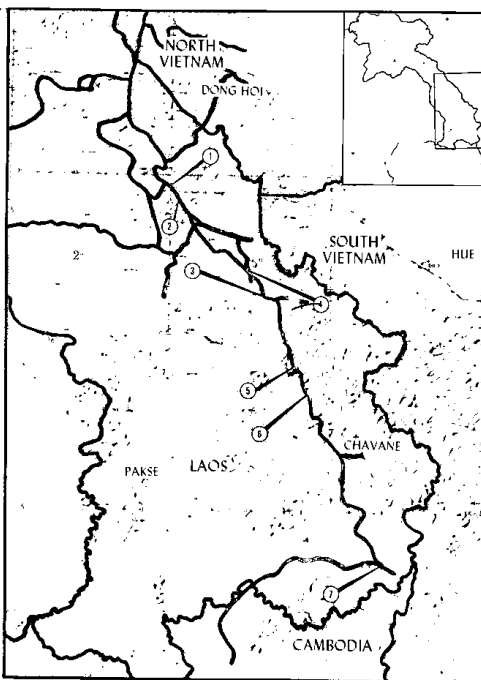

CONFIDENTIAL



NATIONAL PHOTOGRAPHIC INTERPRETATION CENTER
ROAD CONDITIONS
PANHANDLE AREA, LAOS



25X1



25X1

25X1

25X1
25X1

25X1

25X1

25X1

25X1
25X1

25X1

NPIC L-1101 16/66

25X1

0

11525-6

REPRODUCTION OF THIS DOCUMENT IN
WHOLE OR IN PART IS PROHIBITED
EXCEPT WITH THE PERMISSION OF THE
OFFICE OF ORIGIN.