




TOP SECRET



25X1

(c) NATIONAL PHOTOGRAPHIC INTERPRETATION CENTER

Attachment to



4 June 1967

25X1

Page 1

Copy

58

REFERENCE TO:



ELECTRONIC SITE C, LAUNCH COMPLEX "A"
SARY-SHAGAN ANTIMISSILE TEST CENTER, USSR

25X1

1. SIGNIFICANCE: THE INITIAL APPEARANCE OF PROBABLE LONG RANGE SAM
ENGAGEMENT RADARS AT ELECTRONIC SITE C.

2. LOCATION: 36 NM WNW OF SARY-SHAGAN

3. REMARKS: ELECTRONIC SITE C SERVES LAUNCH SITES 5 AND 6 AT
LAUNCH COMPLEX "A".

4. COLLATERAL/COMINT: NONE

5. FIRST IDENTIFICATION: ELECTRONIC SITE C:

25X1

6. NEGATION DATE: NONE

7. SUGSEQUENT COVERAGE: 36 KH-4, 9 KH-7

25X1

8. DIMENSIONS / SPECIFICATIONS: NONE

9. MISSION READOUT: THE PROBABLE ELECTRONICS VANS OBSERVED ON THE RECENTLY
CONSTRUCTED APRON ADJACENT TO THE NORTHWEST CORNER OF THE CENTRAL CONTROL
BUILDING ON CAN NOW BE IDENTIFIED AS A PROBABLE LONG RANGE SAM
ENGAGEMENT RADAR AND 9 PROBABLE ELECTRONICS VANS. NEW POSSIBLE CABLING CONNECTS

25X1

These notes have been prepared for briefing purposes only and should not be used for detailed analytical work. Their use should be restricted to the particular briefing board(s) they were prepared for and must be considered valid only for the reporting period as indicated by the date of issue. For information concerning these notes contact Chief, Collateral Support Division, NPIC.

25X1


GROUP 1
Excluded from automatic
downgrading and declassification

TOP SECRET





TOP SECRET



25X1

(c) NATIONAL PHOTOGRAPHIC INTERPRETATION CENTER

Attachment to



4 June 1967

25X1

Page 2

THIS APRON WITH THE NEW PAD AT ELECTRONIC POSITION C-3 AND WITH THE NEW TOWER. THE SHORT CABLE SEGMENT HAS BEEN BURIED WITHIN THE FENCED AREA WHICH EXTENDS FROM THE CENTRAL CONTROL BUILDING TO PROBABLE LONG RANGE SAM LAUNCH COMPLEX 2 AND TO ITS ASSOCIATED AIR WARNING SITE. ONE BUILDING NEAR THE NORTHEAST CORNER OF THE CENTRAL CONTROL AREA HAS BEEN DISMANTLED SINCE [REDACTED] THE SQUARE PAD CONSTRUCTED JUST EAST OF THE RING AT POSITION C-3 SOMETIME BETWEEN

25X1



25X1

EQUIPMENT IDENTIFIABLE ON THIS CURRENT MISSION INCLUDES A POSSIBLE PROBABLE LONG RANGE SAM ENGAGEMENT RADAR BEING ASSEMBLED, AND 4 PROBABLE ELECTRONICS VANS AS WELL AS ONE VAN ADJACENT TO THE PAD. A TOWER HAS BEEN ERECTED JUST EAST OF THE PAD SINCE [REDACTED] THE EASTERN OUTER FENCE SEGMENT ENCLOSING RADAR POSITION C-3 HAS BEEN REALIGNED. THE LARGE ANTENNAS REMAIN ON THE GROUND AT RADAR POSITIONS C-1 AND C-2. A NUMBER OF SMALL UNIDENTIFIED OBJECTS HAVE APPEARED SINCE [REDACTED] NEAR THE NORTHWEST CORNER OF POSITION C-2.

25X1

25X1



25X1

These notes have been prepared for briefing purposes only and should not be used for detailed analytical work. Their use should be restricted to the particular briefing board(s) they were prepared for and must be considered valid only for the reporting period as indicated by the date of issue. For information concerning these notes contact Chief, Collateral Support Division, NPIC.


25X1

TOP SECRET



NATIONAL PHOTOGRAPHIC INTERPRETATION CENTER

ELECTRONIC SITE C
LAUNCH COMPLEX A, SARY-SHAGAN ANTIMISSILE TEST CENTER, USSR
46-25N 72-52E



25X1

25X1

25X1

Page Denied