



TOP SECRET



25X1
25X1

(c) NATIONAL PHOTOGRAPHIC INTERPRETATION CENTER

Attachment to




9 March 1967

Page 1

Copy 1

25X1

REFERENCE TO:



NAVAL FACILITY
HSIN-HSING-SHIH, CHINA

25X1

1. SIGNIFICANCE:

TWO POSSIBLE OSA-CLASS PTFG ARE OBSERVED AT HSIN-HSING-SHIH NAVAL FACILITY. THIS IS THE FIRST OBSERVATION OF OSA-CLASS PTFG IN THE GULF OF TONKIN AREA.

2. LOCATION:

ON NW EDGE OF HSIN-HSING-SHIH ON HAI-NAN TAO (ISLAND) AT 1953N 10931E.

3. REMARKS:

TWO OSA-CLASS PTFG WERE PREVIOUSLY OBSERVED OPERATING IN THE SOUTH CHINA SEA WITHIN APPROXIMATELY A

5 NM RADIUS OF 2145N 11345E ON



25X
25X


4. COLLATERAL:

NONE

5. FIRST IDENTIFICATION:

OSA-CLASS PTFG: THIS MISSION

NAVAL FACILITY:



25X

6. NEGATION DATE:

NONE


These notes have been prepared for briefing purposes only and should not be used for detailed analytical work. Their use should be restricted to the particular briefing board(s) they were prepared for and must be considered valid only for the reporting period as indicated by the date of issue. For information concerning these notes contact Chief, Collateral Support Division, NPIC.

GROUP 1
Excluded from automatic
downgrading and declassification


TOP SECRET



25



TOP SECRET



25X1

(c) NATIONAL PHOTOGRAPHIC INTERPRETATION CENTER

Attachment to




9 March 1967

Page 2

25X1

7. SUBSEQUENT COVERAGE:



AND 4 KH-4 MISSIONS

25X1

8. DIMENSIONS/
SPECIFICATIONS:

OSA-CLASS PTFG

LENGTH



25X1

BEAM

DISPLACEMENT

160 TONS

DRAFT

5 FT

MAXIMUM SPEED

40 KNOTS

ECONOMICAL SPEED

15 KNOTS

RADAR

SQUARE TIE

MISSILE ARMAMENT;

4 FIXED ELEVA-

TION MISSILE LAUNCHERS (LENGTH 25 FT OR 30 FT)

INSTALLED ABOVE DECK.

MENSURAL ANALYSIS BY NPIC TECHNICAL INTELLIGENCE

DIVISION OF POSSIBLE OSA-CLASS PTFG ON THIS MISSION

INDICATES OVERALL LENGTH OF THESE VESSELS IS BETWEEN

125 FT AND 135 FT, AND THE LIGHT TONED IMAGERY RE-

PRESENTING POSSIBLE MISSILE TUBES AVERAGES



25X1

9. MISSION READOUT:

TWO OSA-CLASS PTFG ARE OBSERVED AT HSIN-HSING-SHIH

NAVAL FACILITY. FACILITIES INCLUDE 4 END HAUL MARINE RAILWAYS ON AN OFFSHORE

These notes have been prepared for briefing purposes only and should not be used for detailed analytical work. Their use should be restricted to the particular briefing board(s) they were prepared for and must be considered valid only for the reporting period as indicated by the date of issue. For information concerning these notes contact Chief Collateral Support Division, NPIC.

25X1

TOP SECRET






TOP SECRET 


25X

(c) NATIONAL PHOTOGRAPHIC INTERPRETATION CENTER

Attachment to 
9 March 1967
Page 3

25X

PLATFORM, 1 DOGLEG PIER/BREAKWATER, 3 BUNKERED STORAGE BUILDINGS, 27
SUPPORT BUILDINGS, AND 1 BUILDING WITHIN A SECURITY FENCE.



25X

These notes have been prepared for briefing purposes only and should not be used for detailed analytical work. Their use should be restricted to the particular briefing board(s) they were prepared for and must be considered valid only for the reporting period as indicated by the date of issue. For information concerning these notes contact Chief, Collateral Support Division, NPIC.

TOP SECRET 

25X

NATIONAL PHOTOGRAPHIC INTERPRETATION CENTER

NAVAL FACILITY
HSIN-HSING-SHIH, CHINA
19-53N 109-31E


TOP SECRET



25X1
25X1



25X1



2 POSS OSA-CLASS PTFG

100X

BREAKWATER



3 BUNKERED BLDGS

MARINE RAILWAY

40X ENLARGEMENT



TOP SECRET

25X1
25X1