



TOP SECRET



25X

(c) NATIONAL PHOTOGRAPHIC INTERPRETATION CENTER

Attachment to



25X

8 December 1966

Page 1

Copy 1

REFERENCE:



PROBABLE SSM FIELD-TYPE TRAINING SITES
SHUANG-CHENG-TZU MISSILE TEST CENTER, CHINA

25

1. SIGNIFICANCE:

TWO PROBABLE FIELD-TYPE SSM TRAINING SITES, SIMILAR TO THREE SSM TROOP TRAINING SITES AT KAPUSTIN YAR/VLADIMIROVKA MISSILE TEST CENTER, USSR, ARE OBSERVED NEAR SHUANG-CHENG-TZU MISSILE TEST CENTER, CHINA.

2. LOCATION:

SHUANG-CHENG-TZU MISSILE TEST CENTER: 4107N - 10020E. SSM TRAINING SITE 1 IS LOCATED 22 NM NNE OF LAUNCH COMPLEX C AT APPROXIMATELY 4141N - 10026E. SSM TRAINING SITE 2 IS LOCATED 31 NM NE OF LAUNCH COMPLEX C AT APPROXIMATELY 4144N - 10044E.

KAPUSTIN YAR/VLADIMIROVKA MISSILE TEST CENTER: 4835N - 4545E. LAUNCH COMPLEX G IS LOCATED AT 4822N - 4617E.

3. REMARKS:

SHUANG-CHENG-TZU MISSILE TEST CENTER: A RE-ANALYSIS OF  INDICATES THAT

25X

These notes have been prepared for briefing purposes only and should not be used for detailed analytical work. Their use should be restricted to the particular briefing board(s) they were prepared for and must be considered valid only for the reporting period as indicated by the date of issue. For information concerning these notes contact Chief, Collateral Support Division, NPIC.

GROUP 1
Excluded from automatic
downgrading and declassification

TOP SECRET



25X

TOP SECRET

25X
25X

(c) NATIONAL PHOTOGRAPHIC INTERPRETATION CENTER

Attachment to [redacted]
8 December 1966

25X

Page 2

SSM TRAINING SITE 2 WAS PROBABLY UNDER CON-
STRUCTION AT THIS TIME. SITE 1 WAS REPORTED
AS UNIDENTIFIED CONSTRUCTION ACTIVITY ON KH

[redacted] BASED ON PHOTOGRAPHY FROM THE
INDEX CAMERA.

25X

KAPUSTIN YAR/VLADIMIROVKA MISSILE TEST CENTER:

THE FUNCTION OF THIS COMPLEX WAS PROBABLY FOR
TROOP TRAINING. THE ONLY EVIDENCE OF SYSTEM
ASSOCIATION WAS A PROBABLE SS-2 MISSILE ERECTED
AT LAUNCH AREA 2G ON [redacted] PHOTOGRAPHY.

25X

LAUNCH AREA 2G WAS PROBABLY ABANDONED IN LATE
1961. THE LAST KNOWN SS-2 LAUNCH OCCURRED IN
OCT 61. LAUNCH AREA 2G CONSISTS OF THREE AL-
MOST IDENTICAL FIELD-TYPE TROOP TRAINING SITES.
EACH SITE HAS A SMALL PREPARED LAUNCH POINT, SIX
VEHICLE OR EQUIPMENT REVETMENTS, SEVERAL GRADED
VEHICLE HARDSTANDS AND A TENT TO SHELTER THE
MISSILE. THE THREE SITES FORM A STRAIGHT LINE
AND ARE SPACED ABOUT 2,000 FT APART. (JOINT

[redacted]

25X

These notes have been prepared for briefing purposes only and should not be used for detailed analytical work. Their use should be restricted to the particular briefing board(s) they were prepared for and must be considered valid only for the reporting period as indicated by the date of issue. For information concerning these notes contact Chief, Collateral Support Division, NPIC.


25X

TOP SECRET

25X
25X




TOP SECRET



(c) NATIONAL PHOTOGRAPHIC INTERPRETATION CENTER

Attachment to



8 December 1966

25X

Page 3

4. COLLATERAL: NONE

5. FIRST IDENTIFICATION: SITE 1: THIS MISSION
SITE 2: THIS MISSION

6. NEGATION DATE: SITE 1:
SITE 2:

25X

7. SUBSEQUENT COVERAGE: SITE 1: ONE KH-4 AND ONE KH-7 (INDEX CAMERA)
MISSIONS.
SITE 2: TWO KH-4 MISSIONS


8. DIMENSIONS/
SPECIFICATIONS: NONE


9. MISSION READOUT: TWO PROBABLE FIELD-TYPE SSM TRAINING SITES
HAVE BEEN IDENTIFIED NEAR THE SHUANG-CHENG-TZU MISSILE TEST CENTER. THE
SITES, DESIGNATED SITE 1 AND 2 RESPECTIVELY, ARE LOCATED APPROXIMATELY 22
NM NNE AND APPROXIMATELY 31 NM NE OF LAUNCH COMPLEX C. EACH SITE CONSISTS
OF AT LEAST 4 REVETMENTS, A PROBABLE LAUNCH POSITION, AND A GRADED APPROACH
TO THE PROBABLE LAUNCH POSITION FROM A GRADED AREA WHERE THE CHECKOUT TENT
WOULD BE LOCATED. BOTH SITES HAD AT LEAST 4 SMALL PYRAMIDAL TENTS PRESENT
ON THE WESTERNMOST SITE, SITE 1, IS NEAR THE PRESENT 25X1

These notes have been prepared for briefing purposes only and should not be used for detailed analytical work. Their use should be restricted to the particular briefing board(s) they were prepared for and must be considered valid only for the reporting period as indicated by the date of issue. For information concerning these notes contact Chief, Collateral Support Division, NPIC.

25X1

TOP SECRET






TOP SECRET



25X

(c) NATIONAL PHOTOGRAPHIC INTERPRETATION CENTER

Attachment to



8 December 1966

25X

Page 4

TERMINUS OF THE RAIL LINE UNDER CONSTRUCTION NORTH FROM THE CENTER.



25X

These notes have been prepared for briefing purposes only and should not be used for detailed analytical work. Their use should be restricted to the particular briefing board(s) they were prepared for and must be considered valid only for the reporting period as indicated by the date of issue. For information concerning these notes contact Chief, Collateral Support Division, NPIC.

TOP SECRET



25X

TOP SECRET

Approved For Release 2007/01/17 : CIA-RDP78T05929A002200080007-2


PROBABLE SSM TRAINING SITES

SHUANG-CHENG-TZU MISSILE TEST CENTER, CHINA



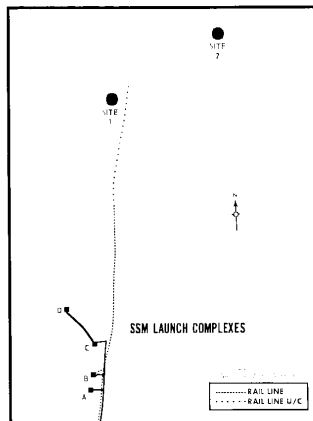
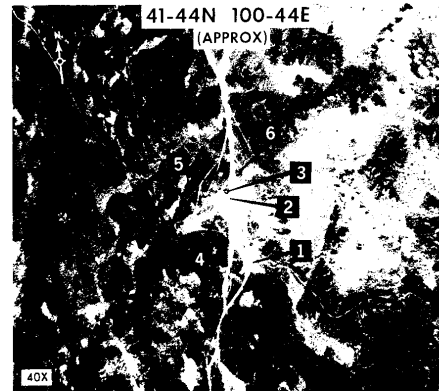
SITE 1

41-41N 100-26E
(APPROX)



SITE 2


41-44N 100-44E
(APPROX)



SSM TRAINING SITES, LAUNCH COMPLEX G KAPUSTIN YAR/VLADIMIROVKA MISSILE TEST CENTER, USSR

UNOCCUPIED SITE


48-22N 46-17E



- 1 - LOCATION OF CHECKOUT TENT
- 2 - LOCATION OF MISSILE LAUNCH STAND
- 3-B - REVETMENTS

SS-2 EXERCISE

48-22N 46-17E



TOP SECRET

SEE REVERSE SIDE FOR COPY NUMBER

Approved For Release 2007/01/17 : CIA-RDP78T05929A002200080007-2

25X1
25X1

25X1

25X1
25X1

COPY 79

REPRODUCTION OF THIS DOCUMENT IN
WHOLE OR IN PART IS PROHIBITED
EXCEPT WITH THE PERMISSION OF THE
OFFICE OF ORIGIN.

62-F-225