



TOP SECRET

25X

(c) NATIONAL PHOTOGRAPHIC INTERPRETATION CENTER

ATTACHMENT TO [Redacted]
1 December 1966
Page 1

25X

Copy 1

REFERENCE: [Redacted]

25X

SAM SITES
NORTH KOREA

1. SIGNIFICANCE: THREE SAM SITES ARE NEWLY IDENTIFIED IN NORTH KOREA.
2. LOCATION: SARIWON SAM SITE A21-2: 9 NM SOUTH-SOUTHWEST OF SARIWON AT 38-21-40N 125-40-50E.
PYONGYANG SAM SITE C12-2: 22 NM EAST-SOUTHEAST OF PYONGYANG AT 38-53-20N 126-12-40E
PYONGYANG SAM SITE C29-2: 22.5 NM WEST-NORTHWEST OF PYONGYANG AT 39-07-50N 125-18-15E.
3. REMARKS: THE IDENTIFICATION OF THREE NEW SAM SITES IN NORTH KOREA BRINGS THE TOTAL NUMBER OF SITES TO EIGHT. OF THESE EIGHT, SIX HAVE BEEN CONSTRUCTED SINCE APRIL 1966.

<u>SAM SITE</u>	<u>LOCATION</u>	<u>FIRST IDENTIFIED</u>
PYONGYANG B17-2	3845N 12551E	[Redacted]
PYONGYANG B23-2	3848N 12527E	
NAMPO C24-2	3827N 12459E	

2

These notes have been prepared for briefing purposes only and should not be used for detailed analytical work. Their use should be restricted to the particular briefing board(s) they were prepared for and must be considered valid only for the reporting period as indicated by the date of issue. For information concerning these notes contact Chief, Collateral Support Division, NPIC.

GROUP 1
Excluded from automatic
downgrading and declassification

TOP SECRET



2

25X



TOP SECRET



(c) NATIONAL PHOTOGRAPHIC INTERPRETATION CENTER

ATTACHMENT



25X

1 December 1966
Page 2

HUNGDOGI-DONG A25-2 3948N 12733E

SINANJU B20-2 3920N 12531E



25X

- 4. COLLATERAL: NONE
- 5. FIRST IDENTIFICATION: THIS MISSION

6. NEGATION DATE:



25

7. SUBSEQUENT COVERAGE: NONE


8. DIMENSIONS/SPECIFICATIONS: NONE

9. MISSION READOUT: SARIWON SAM SITE A21-2 IS OF UNDETERMINED CONFIGURATION. THE SITE CONSISTS OF 6 UNOCCUPIED, REVETTED MISSILE LAUNCH POSITIONS, A CENTRAL GUIDANCE AREA CONTAINING 3 BUILDINGS, AND 3 MISSILE-HOLD BUILDINGS, TWO OF WHICH ARE REVETTED. THE SUPPORT AREA CONSISTS OF 4 BUILDINGS 500 FT NORTH-NORTHWEST OF THE LAUNCH AREA AND 1 LARGE AND 5 SMALL BUILDINGS NORTHEAST OF THE LAUNCH AREA.

PYONGYANG SAM SITE C12-2 IS OF IRREGULAR CONFIGURATION AND CONTAINS 6 UNOCCUPIED, REVETTED LAUNCH POSITIONS, AN UNOCCUPIED REVETTED CENTRAL GUIDANCE AREA, AND 3 MISSILE-HOLD BUILDINGS. FIVE ADDITIONAL BUILDINGS ARE LOCATED APPROXIMATELY 700 FT WEST OF THE LAUNCH AREA.

These notes have been prepared for briefing purposes only and should not be used for detailed analytical work. Their use should be restricted to the particular briefing board(s) they were prepared for and must be considered valid only for the reporting period as indicated by the date of issue. For information concerning these notes contact Chief, Collateral Support Division, NPIC.

TOP SECRET



2



TOP SECRET



25X1

(c) NATIONAL PHOTOGRAPHIC INTERPRETATION CENTER

ATTACHMENT TO
1 December 1966
Page 3



25X1

PYONGYANG SAM SITE C29-2 IS OF IRREGULAR CONFIGURATION AND CONSISTS OF 5 REVETTED LAUNCH POSITIONS AND A PROBABLE CENTRAL GUIDANCE AREA WHICH IS POSSIBLY REVETTED. PRESENTLY ALL ARE UNOCCUPIED. THERE ARE 3 PROBABLE COVERED MISSILE-HOLD POSITIONS AND 2 LARGE BUILDINGS LOCATED 500 FT SW OF THE LAUNCH AREA.

SARIWON SAM SITE A21-2;
PYONGYANG SAM SITE C12-2
PYONGYANG SAM SITE C29-2



25X1

These notes have been prepared for briefing purposes only and should not be used for detailed analytical work. Their use should be restricted to the particular briefing board(s) they were prepared for and must be considered valid only for the reporting period as indicated by the date of issue. For information concerning these notes contact Chief, Collateral Support Division, NPIC.

TOP SECRET



25X1

TOP SECRET


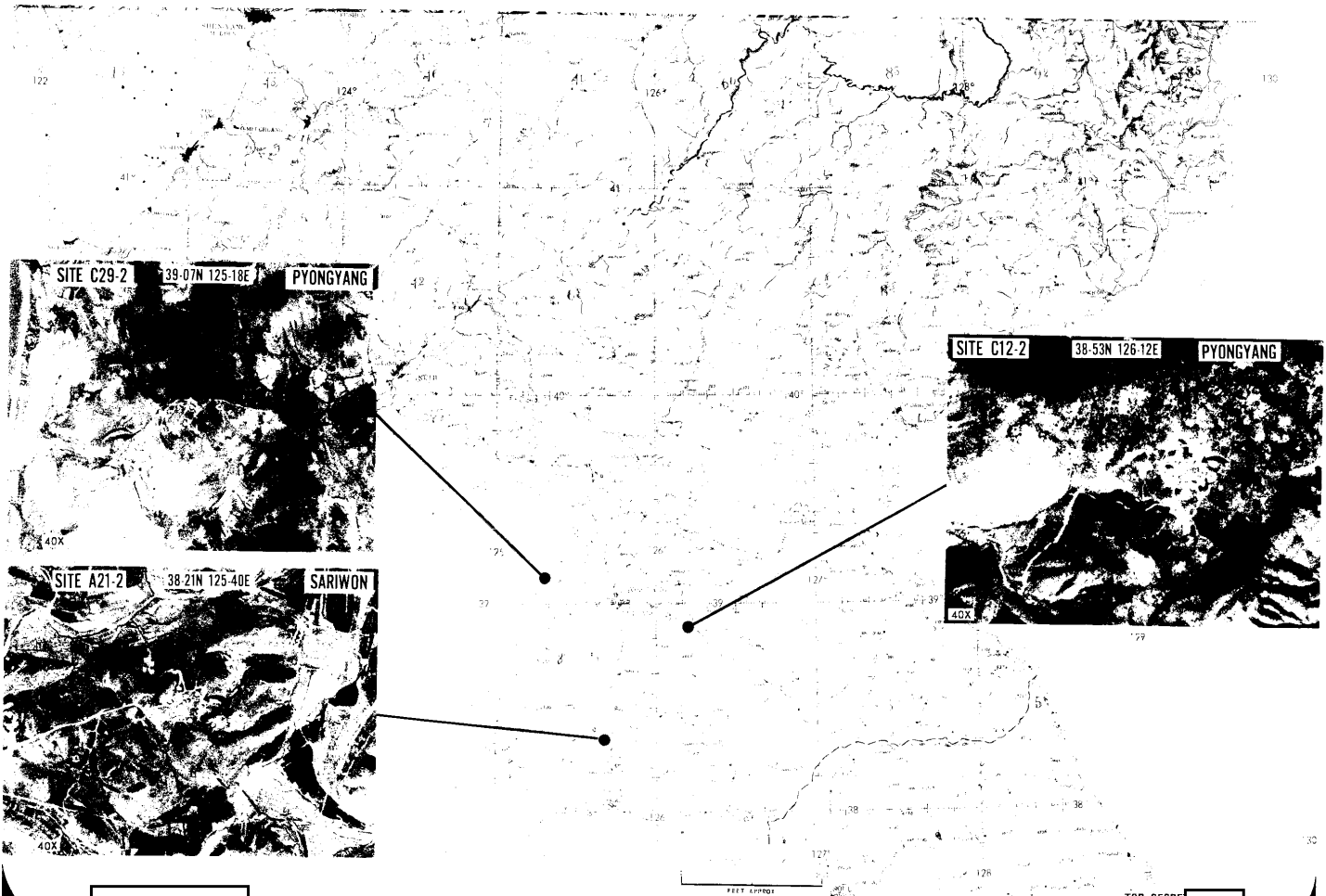


NATIONAL PHOTOGRAPHIC INTERPRETATION CENTER

SAM SITES NORTH KOREA



25X1
25X1



TOP SECRET

25X1
25X1

