



**TOP SECRET**



25X1

(c) NATIONAL PHOTOGRAPHIC INTERPRETATION CENTER

ATTACHMENT TO



25X1

30 November 1966

Page 1

Copy 61

REFERENCE:



TUNG-HSIN-CHUANG AIRFIELD, CHINA

25X1

1. SIGNIFICANCE:

FIRST PHOTOGRAPHIC INDICATION OF AIRCRAFT AT THIS AIRFIELD.


2. LOCATION:

LOCATED 2 NM NORTH OF TUNG-HSIN-CHUANG AT 4006N 11753E.

3. REMARKS:

THIS AIRFIELD WAS FIRST OBSERVED IN JANUARY 1965. AT THAT TIME THE ENE/WSW RUNWAY WAS UNDER CONSTRUCTION AND UNSERVICEABLE.

AIRFIELD FACILITIES INCLUDE ONE 7,540 X 170 FT ENE/WSW CONCRETE SERVICEABLE RUNWAY WITH A PARALLEL TAXIWAY, 2 CROSSOVER LINKS, 3 PARKING APRONS, AND 2 ALERT APRONS. A 4,950 X 135 FT NW/SE CONCRETE TAXIWAY/RUNWAY LEADS NORTHWEST 1.5 NM



25X1

4. COLLATERAL:

NONE

5. FIRST IDENTIFICATION:



25X1

These notes have been prepared for briefing purposes only and should not be used for detailed analytical work. Their use should be restricted to the particular briefing board(s) they were prepared for and must be considered valid only for the reporting period as indicated by the date of issue. For information concerning these notes contact Chief, Collateral Support Division, NPIC.

GROUP 1  
Excluded from automatic  
downgrading and declassification

**TOP SECRET**



25X1



TOP SECRET



25X1

(c) NATIONAL PHOTOGRAPHIC INTERPRETATION CENTER

ATTACHMENT TO



25X1

30 November 1966  
Page 2

- 6. NEGATION DATE: NONE
- 7. SUBSEQUENT COVERAGE: NINE KH-4 MISSIONS.
- 8. DIMENSIONS/  
SPECIFICATIONS: NONE
- 9. MISSION READOUT: THIS MISSION REVEALS 26 SMALL PROBABLE AIRCRAFT AND 6 SMALL POSSIBLE AIRCRAFT AT THIS AIRFIELD.

A NEW TAXIWAY UNDER CONSTRUCTION EXTENDS FROM THE WEST-SOUTHWEST END OF THE RUNWAY NORTHWEST TO AN AIRCRAFT DISPERSAL AREA UNDER CONSTRUCTION (WITH 5 REVETTED HARDSTANDS)



25X1



25X1



25X1

These notes have been prepared for briefing purposes only and should not be used for detailed analytical work. Their use should be restricted to the particular briefing board(s) they were prepared for and must be considered valid only for the reporting period as indicated by the date of issue. For information concerning these notes contact Chief, Collateral Support Division, NPIC.



25X1

TOP SECRET

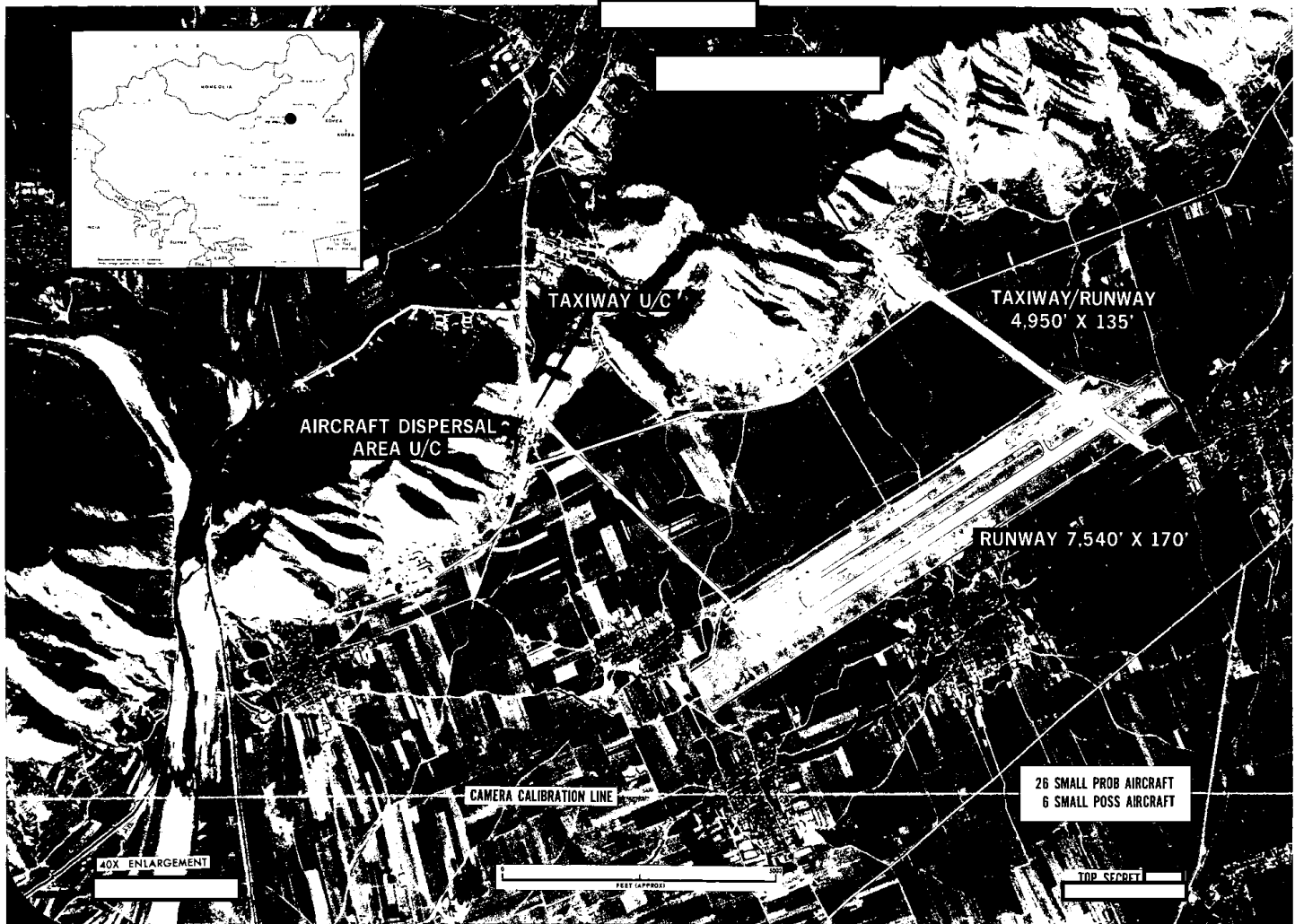
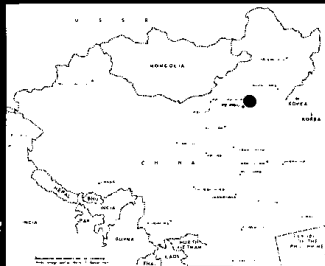
TOP SECRET

NATIONAL PHOTOGRAPHIC INTERPRETATION CENTER



# TUNG-HSIN-CHUANG AIRFIELD, CHINA

40-06N 117-53E



TAXIWAY U/C

TAXIWAY/RUNWAY  
4,950' X 135'

AIRCRAFT DISPERSAL  
AREA U/C

RUNWAY 7,540' X 170'

CAMERA CALIBRATION LINE

26 SMALL PROB AIRCRAFT  
6 SMALL POSS AIRCRAFT

40X ENLARGEMENT

FEET (APPROX)

TOP SECRET

25X1

25X1

25X1

25X1

DEBUG 524

ALL INFORMATION CONTAINED HEREIN IS UNCLASSIFIED EXCEPT WHERE SHOWN OTHERWISE BY THE OFFICE OF MANAGEMENT AND ADMINISTRATION.

67-E-986

REPRODUCTION OF THIS DOCUMENT IN  
WHOLE OR IN PART IS PROHIBITED  
EXCEPT WITH THE PERMISSION OF THE  
OFFICE OF ORIGIN.

COPY 23