




TOP SECRET



25X1

(c) NATIONAL PHOTOGRAPHIC INTERPRETATION CENTER

Attachment to



17 November 1966

Page 1

Copy 1

25X1

REFERENCE:



LAUNCH SITE I7, LAUNCH GROUP "I"  
TYURATAM MISSILE TEST CENTER, USSR

25X1

1. SIGNIFICANCE:

LAUNCH SITE I7 APPEARS TO CONSIST OF 3 TYPE IIIIC "U"-SHAPED EXCAVATIONS WITH A CORING IN 2 OF THE EXCAVATIONS AND AN UNIDENTIFIED CIRCULAR OBJECT IN THE THIRD.

2. LOCATION:

APPROXIMATELY 19 NM NNE OF THE TYURATAM MAIN SUPPORT BASE, AND 1.2 NM ENE OF LAUNCH SITE I1.

3. REMARKS:

LAUNCH GROUP "I" CONSISTS OF 7 SITES, 6 OF WHICH ARE TYPE IIIIC LAUNCH SITES. SITE I7 IS OF UNDETERMINED TYPE AND ITS OVERALL PATTERN DIFFERS FROM ANY OTHER KNOWN SITE.

4. COLLATERAL:

NONE

5. FIRST IDENTIFICATION:



25X1

6. NEGATION DATE:

7. SUBSEQUENT COVERAGE:

NONE

These notes have been prepared for briefing purposes only and should not be used for detailed analytical work. Their use should be restricted to the particular briefing board(s) they were prepared for and must be considered valid only for the reporting period as indicated by the date of issue. For information concerning these notes contact Chief, Collateral Support Division, NPIC.

GROUP 1  
Excluded from automatic  
downgrading and declassification

TOP SECRET



25X1



TOP SECRET



25X1

(c) NATIONAL PHOTOGRAPHIC INTERPRETATION CENTER

Attachment to



25X1

17 November 1966

Page 2

8. DIMENSIONS/  
SPECIFICATIONS:

AXIS OF 3 EXCAVATIONS -----



25X1

DIAMETER OF CORING IN  
CENTER EXCAVATION -----

SEPARATION DISTANCE -----

400 FT (APPROX)

EXCAVATIONS -----

80X120 FT

----- 85X110 FT

----- 90X110 FT

9. MISSION READOUT:

AT LAUNCH GROUP "I", THE PREVIOUSLY REPORTED

NEW LAUNCH SITE, I7, IS NOW PARTIALLY SECURED BY DOUBLE FENCING AND APPEARS

TO CONSIST OF 3 TYPE IIIC "U"-SHAPED EXCAVATIONS LINED UP ON AN AXIS OF AP-

PROXIMATELY THE 2 SOUTHERNMOST EXCAVATIONS CONTAIN CORINGS, 25X1

AND THE THIRD NORTHERNMOST EXCAVATION CONTAINS AN UNIDENTIFIED CIRCULAR


OBJECT.

THE DIAMETER OF THE CORING IN THE CENTER EXCAVATION, WHICH IS THE MOST  
SHARPLY DEFINED, IS APPROXIMATELY SPACING BETWEEN THE 2 CORINGS, AND 25X1

BETWEEN THE CENTER CORING AND THE UNIDENTIFIED OBJECT IN THE NORTHERN EXCAVA-

TION IS APPROXIMATELY 400 FT. THE 3 EXCAVATIONS MEASURE 80 X 120 FT, 85 X

110 FT, AND 90 X 110 FT.



25X1

These notes have been prepared for briefing purposes only and should not be used for detailed analytical work. Their use should be restricted to the particular briefing board(s) they were prepared for and must be considered valid only for the reporting period as indicated by the date of issue. For information concerning these notes contact Chief, Collateral Support Division, NPIC.



25X1

TOP SECRET


Approved For Release NATIONAL GEOGRAPHIC INTERPRETATION CENTER 05929A002200050001-

# LAUNCH SITE I7, LAUNCH GROUP I TYURATAM MISSILE TEST CENTER, USSR 45-56N 63-27E

TOP SECRET



25X1  
25X1  
25X1



25X1

40X ENLARGEMENT

FEET APPROX

TOP SECRET

25X1  
25X1

SEE REVERSE SIDE FOR COPY NUMBER

67-E-562

REPRODUCTION OF THIS DOCUMENT IN  
WHOLE OR IN PART IS PROHIBITED  
EXCEPT WITH THE PERMISSION OF THE  
OFFICE OF ORIGIN.

COPY 78