



TOP SECRET



25

(c) NATIONAL PHOTOGRAPHIC INTERPRETATION CENTER

Attachment to




25

26 October 1966

Page 1

Copy 1

REFERENCE: Mission 4033, LAUNCH COMPLEX C
SHUANG-CHENG-TZU MISSILE TEST CENTER, CHINA

1. SIGNIFICANCE: CONSTRUCTION ACTIVITY ALONG WITH A NEW TOWER ON
THE  APRON IS OBSERVED AT LAUNCH COMPLEX "C".

25

2. LOCATION: SHUANG-CHENG-TZU MISSILE TEST CENTER IS APPROX-
IMATELY 50 NM NE OF SHUANG-CHENG-TZU AT 4107N -
10020E. LAUNCH COMPLEX "C": 4118N - 10017E.

3. REMARKS: UNTIL RECENTLY THIS COMPLEX CONSISTED OF A SINGLE
PAD MEASURING 130 X 80 FT. BETWEEN OCT 64 AND MAR
65, AN EXTENSION MEASURING 50 X 25 FT WAS ADDED TO
THE SE CORNER OF THE PAD. IN MAY 66, CONSTRUCTION
OF A NEW PAD OR HARDSTAND WAS BEGUN JUST OUTSIDE
THE SECURED LAUNCH AREA. IN JUL, THE PAD MEASURED
APPROXIMATELY 150 X 75 FT AND WAS CONNECTED TO THE
OLD PAD BY A ROAD.

25



These notes have been prepared for briefing purposes only and should not be used for detailed analytical work. Their use should be restricted to the particular briefing board(s) they were prepared for and must be considered valid only for the reporting period as indicated by the date of issue. For information concerning these notes contact Chief, Collateral Support Division, NPIC.

25

GROUP 1
Excluded from automatic
downgrading and declassification

TOP SECRET






TOP SECRET



NATIONAL PHOTOGRAPHIC INTERPRETATION CENTER

Attachment to 26 October 1966
Page 2



5. FIRST IDENTIFICATION:



6. NEGATION DATE:

NONE

7. SUBSEQUENT COVERAGE:



, 40 KH-4, 8 KH-7, AND MISSIONS.

8. DIMENSIONS/
SPECIFICATIONS:

NONE


9. MISSION READOUT:

CONSTRUCTION CONTINUES WITHIN THE LAUNCH AREA

AREA AND THE SUPPORT FACILITIES. A PROBABLE SERVICE TOWER APPROXIMATELY

These notes have been prepared for briefing purposes only and should not be used for detailed analytical work. Their use should be restricted to the particular briefing board(s) they were prepared for and must be considered valid only for the reporting period as indicated by the date of issue. For information concerning these notes contact Chief, Collateral Support Division, NPIC.

TOP SECRET





TOP SECRET



25

(c) NATIONAL PHOTOGRAPHIC INTERPRETATION CENTER

Attachment to



25

26 October 1966

Page 3

65 FT HIGH IS LOCATED WITHIN THE CIRCULAR PATTERN TO THE REAR OF THE NORTHERN PAD. THIS TOWER MAY ALSO INCORPORATE AN ERECTING MECHANISM WHICH IS CONNECTED TO THE 65 FT LONG TRENCH TO THE REAR OF THE PAD. AT LEAST 5 BUILDINGS HAVE BEEN COMPLETED IN THE SUPPORT FACILITIES. IRRIGATION TRENCHES ARE ALSO BEING CONSTRUCTED IN THIS AREA. A NEW TOWER IS LOCATED ON THE

APRON ON THE SOUTH SIDE OF THE ORIGINAL LOOP ACCESS ROAD. THREE VEHICLES ARE LOCATED IN THE LAUNCH AREA AND 4 VEHICLES ARE ON THE ROAD BETWEEN THE LAUNCH AND CHECK-OUT AREAS.

25




25

These notes have been prepared for briefing purposes only and should not be used for detailed analytical work. Their use should be restricted to the particular briefing board(s) they were prepared for and must be considered valid only for the reporting period as indicated by the date of issue. For information concerning these notes contact Chief, Collateral Support Division, NPIC.

25

TOP SECRET



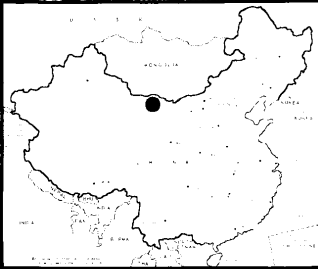

NATIONAL PHOTOGRAPHIC INTERPRETATION CENTER

LAUNCH COMPLEX C
SHUANG-CHENG-TZU MISSILE TEST CENTER, CHINA
41-18N 100-17E

TOP SECRET



25X1
20X1



CHECKOUT AREA

PROB SERVICE
TOWER 65' HIGH

TOWER

70X ENLARGEMENT

FEET APPROX

TOP SECRET

25X1

25X1
20X1

REPRODUCTION OF THIS DOCUMENT IS
WHOLE OR IN PART IS PROHIBITED
EXCEPT BY THE AUTHORITY OF THE
OFFICE OF ORIGIN.

13-Sep-68

COPY 43