


TOP SECRET




25X1

(c) NATIONAL PHOTOGRAPHIC INTERPRETATION CENTER

Attachment to  25X1
1 June 1966

Page 1
Copy 1

REFERENCE:  MISSILE TEST CENTER
NENOKSA, USSR


25X1

1. SIGNIFICANCE: THE IDENTIFICATION OF A MISSILE CHECK-OUT AREA, A TOWER MOUNTED PROBABLE SHEET BEND RADAR, AND CRUISE MISSILE GROUND SUPPORT EQUIPMENT.

2. REMARKS: THIS MISSILE TEST CENTER IS PART OF THE SOVIET WHITE SEA MISSILE TEST RANGE AND PROBABLY IS ENGAGED IN THE TESTING OF CRUISE AND NAVAL MISSILE SYSTEMS.

3. LOCATION: 2 NM NORTH OF NENOKSA

4. COLLATERAL/COMINT: NONE

5. FIRST IDENTIFICATION: 

25X1

6. NEGATION DATE: NONE


7. SUBSEQUENT COVERAGE: 20 KH-4 MISSIONS

These notes have been prepared for briefing purposes only and should not be used for detailed analytical work. Their use should be restricted to the particular briefing board(s) they were prepared for and must be considered valid only for the reporting period as indicated by the date of issue. For information concerning these notes contact Chief, Collateral Support Division, NPIC.

25X1

GROUP 1
Excluded from automatic
downgrading and declassification

TOP SECRET



25X1

[REDACTED] TOP SECRET [REDACTED]

(C) NATIONAL PHOTOGRAPHIC INTERPRETATION CENTER

Attachment to [REDACTED]

25X1

1 June 1966

Page 2

8. DIMENSIONS/
SPECIFICATIONS:

NONE

9. MISSION READOUT:

THE RAIL-SERVED INSTALLATION CONSISTS OF A SECURED OPERATIONS AREA CONTAINING 3 UNOCCUPIED LAUNCH RAMPS, A LARGE BUNKERED CONTROL/SUPPORT BUILDING, A TOWER-MOUNTED PROBABLE SHEET BEND RADAR, AND ONE SUPPORT BUILDING.

A LARGE SUPPORT AREA IS LOCATED 1 NM SE OF THE OPERATIONS AREA AND CONTAINS 2 LARGE DRIVE-THROUGH BUILDINGS AND APPROXIMATELY 40 SUPPORT-TYPE BUILDINGS.

A POSSIBLE ELECTRONICS FACILITY, WHICH IS SEPARATELY SECURED AND UNDER CONSTRUCTION, IS ONE NM WEST OF THE OPERATIONS AREA. IT CONSISTS OF ONE PROBABLE CONTROL BUILDING WITH A TALL CYLINDRICAL TOWER UNDER CONSTRUCTION IMMEDIATELY ADJACENT, AND APPROXIMATELY 4 SUPPORT BUILDINGS.

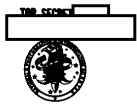
AN HF COMMUNICATIONS FACILITY IS LOCATED 2 NM SW OF THE OPERATIONS AREA. THE SECURED FACILITY CONTAINS 4 RHOMBICS, ONE VEE, AND SEVERAL POSSIBLE HORIZONTAL DIPOLE ANTENNAS WITH ONE CONTROL BUILDING AND 2 SUPPORT BUILDINGS.

[REDACTED] 25X1

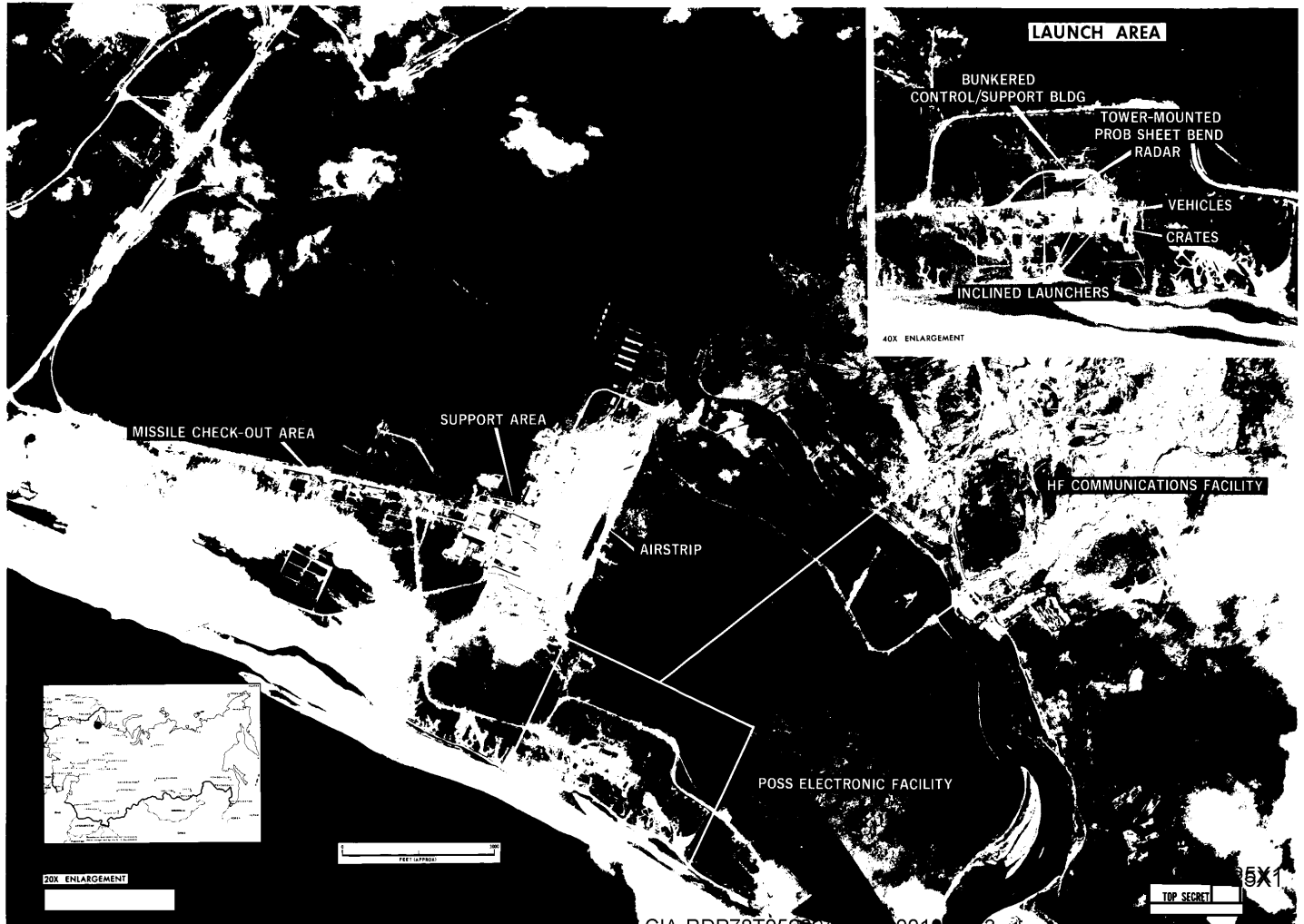
These notes have been prepared for briefing purposes only and should not be used for detailed analytical work. Their use should be restricted to the particular briefing board(s) they were prepared for and must be considered valid only for the reporting period as indicated by the date of issue. For information concerning these notes contact Chief, Collateral Support Division, NPIC.

[REDACTED] 25X1

TOP SECRET [REDACTED]



NATIONAL PHOTOGRAPHIC INTERPRETATION CENTER
MISSILE TEST CENTER
NENOKSA, USSR
64-38N 39-11E



Page Denied