

Approved For Release 2001/08/07 : CIA-RDP78T05439A000500200032-3

ILLEGIB

Approved For Release 2001/08/07 : CIA-RDP78T05439A000500200032-3

~~TOP SECRET~~

S-18431

Copy 4
6 Pages

TCS-80760/65
June 1965


Declass Review by NIMA/DOD

PHOTOGRAPHIC INTERPRETATION REPORT

SOVIET MILITARY ORDER OF BATTLE MOSCOW MD



CIA




DIA

Handle Via **TALENT - KEYHOLE** Control Only

WARNING

This document contains classified information affecting the national security of the United States within the meaning of the espionage laws U. S. Code Title 18, Sections 793 and 794. The law prohibits its transmission or the revelation of its contents in any manner to an unauthorized person, as well as its use in any manner prejudicial to the safety or interest of the United States or for the benefit of any foreign government to the detriment of the United States. It is to be seen only by personnel especially indoctrinated and authorized to receive TALENT-KEYHOLE information. Its security must be maintained in accordance with KEYHOLE and TALENT regulations.

NATIONAL PHOTOGRAPHIC INTERPRETATION CENTER



~~TOP SECRET~~

GROUP 1
Excluded from automatic
downgrading and declassification

TOP SECRET RUFF

Handle Via
TALENT-KEYHOLE
Control System Only

TCS-80760/65

PREFACE

This report is one in a series on Soviet Ground Force and Logistic installations being prepared for a DIA/CIA Panel. The series is being coordinated, published and disseminated by NPIC. The photographic analysis is being performed by the NPIC Photographic Analysis Group, the CIA Photographic Intelligence Division (NPIC), and the Production Center 1P1a (DIA). The photographic analysis for this particular report was performed by the NPIC Photographic Analysis Group.

In the interest of uniformity, the titles and letter designators for the facilities observed at these installations are identical with those appearing in the project requirement. When a specific facility is not observed both its title and letter designator are omitted in the report.

Titles and letter designators for the various facilities are as follows: (A) railroad service, (B) road service, (C) landing strips, (D) administrative and troop housing areas, (E) storage areas, (F) ammunition storage areas, (G) POL storage areas, (H) other buildings and facilities, (J) equipment storage/maintenance areas, (K) athletic fields, (L) small arms firing ranges, (M) driver training areas, (N) tank/assault gun firing ranges, (P) flat trajectory firing ranges, (Q) artillery emplacements (batteries), (R) infantry or combined arms field training area or courses, (S) special training facilities, (T) unidentified facilities or tracking activity.

- 1 -

TOP SECRET RUFF

Handle Via
TALENT-KEYHOLE
Control System Only

TOP SECRET RUFF

Handle Via
TALENT-KEYHOLE
Control System Only

TCS-80760/65

NEREKHTA AMMUNITION DEPOT BURMAKINO
(57-27N 040-18E)

NEREKHTA, KOSTROMSKAYA OBLAST, USSR
MOSCOW MD

25X1A

25X1C

AL No: [REDACTED]

COMOR No: [REDACTED]

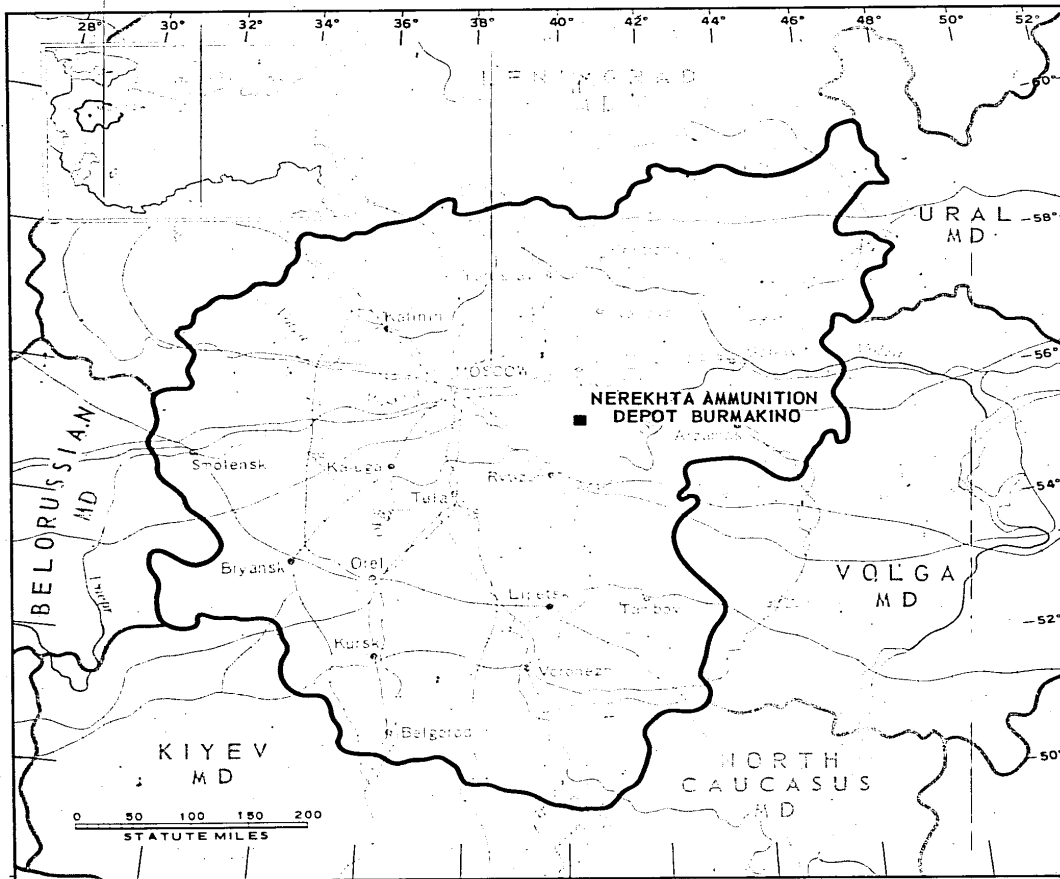


FIGURE 1. LOCATION OF NEREKHTA AMMUNITION DEPOT BURMAKINO.

- 2 -

TOP SECRET RUFF

Handle Via
TALENT-KEYHOLE
Control System Only

Handle Via
TALENT-KEYHOLE
Control System Only

TOP SECRET RUFF




FIGURE 2. NEREKHTA AMMUNITION DEPOT BURMAKINO, NEREKHTA, USSR.

25X1D

- 3 -

TOP SECRET RUFF

TOP SECRET RUFF

TCS-80760/65




FIGURE 2. NEREKHTA AMMUNITION DEPOT BURMAKINO, NEREKHTA, USSR

HPIC 4/22/67 10 051

- 3 -

25X1D

TOP SECRET RUFF

Handle Via
TALENT-KEYHOLE
Control System Only

TOP SECRET RUFF

Handle Via
TALENT-KEYHOLE
Control System Only

TCS-80760/65.

SUMMARY

The Nerekhta Ammunition Depot Burmakino is located 16 kilometers (km) west of Nerekhta (Figure 1).

This installation covers approximately 1,435 acres and contains 5 administration buildings, 20 barracks, 55 quarters, 33 storage buildings, 51 support buildings, 75 ammunition storage buildings, a probable vehicle shed, a small-

arms firing range and an athletic field (Figures 2 and 3).

The installation was covered by KEY-HOLE missions between [REDACTED]. Comparative analysis reveals no significant change and a high rate of activity throughout this period.

25X1
25X1D

25X1D.

DESCRIPTION OF INSTALLATION

Railroad Service

The installation is rail served.

Road Service

An all-weather road provides access to Nerekhta.

Administration and Troop Housing Areas

Area D1 contains a multistory administration building and 5 quarters.

Area D2 contains 3 multistory administration buildings, 19 multistory barracks, 6 storage buildings, and 17 support buildings.

Area D3 contains a multistory administration building, a barracks, 50 quarters, and 2 storage buildings.

General Storage Areas

Area E1 contains 13 storage buildings and

15 support buildings.

Area E2 contains 12 storage buildings and 17 support buildings.

Ammunition Storage Area

Area F contains 75 ammunition storage buildings and 2 support buildings.

Equipment Storage/Maintenance Area

Area J contains a probable vehicle shed, 160 by 35 feet.

Athletic Field

Area K is an athletic field.

Small-Arms Firing Range

Area L contains a small-arms firing range, 650 by 150 feet.

TOP SECRET RUFF

Handle Via
TALENT-KEYHOLE
Control System Only

Handle Via
TALENT-KEYHOLE
Control System Only

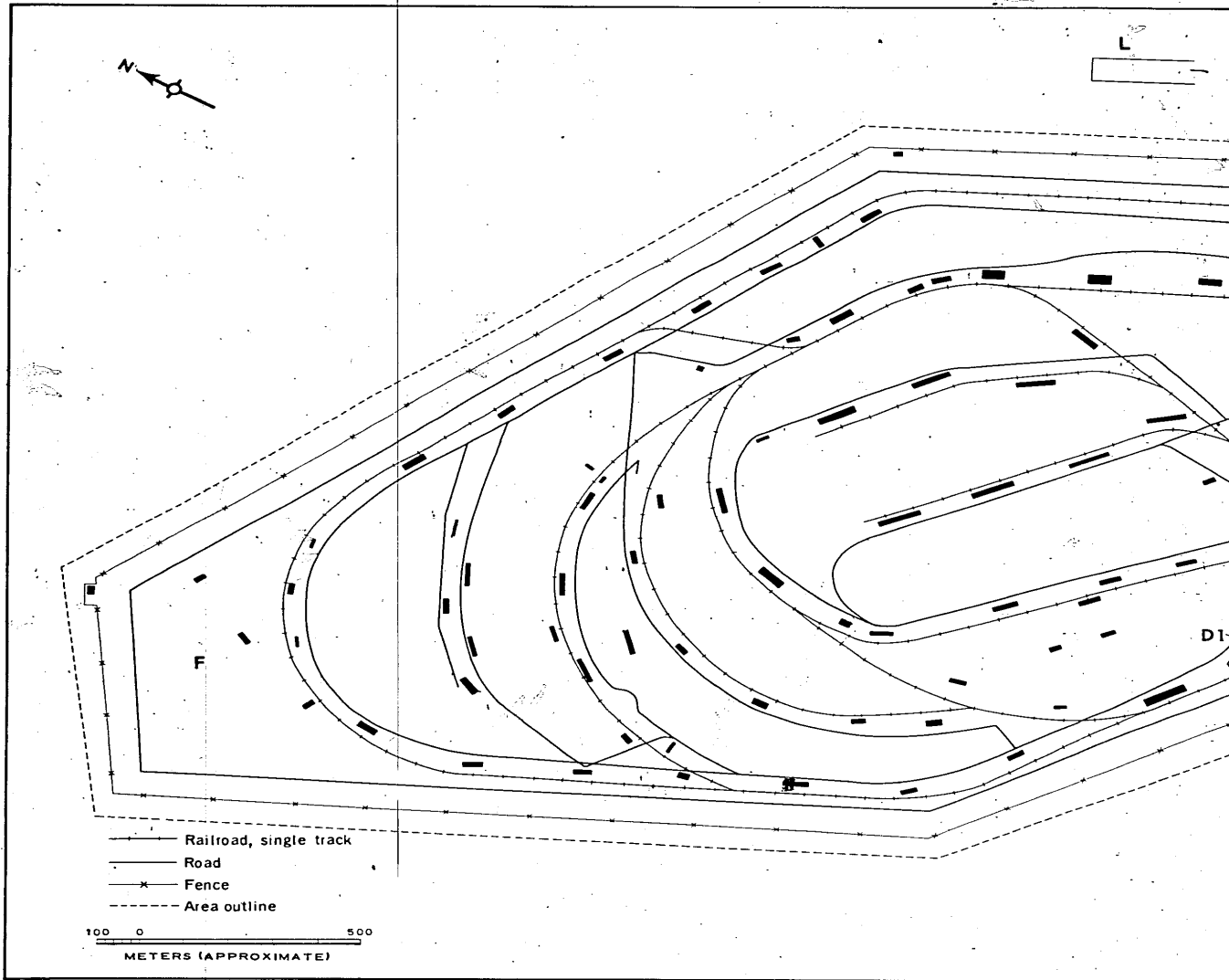
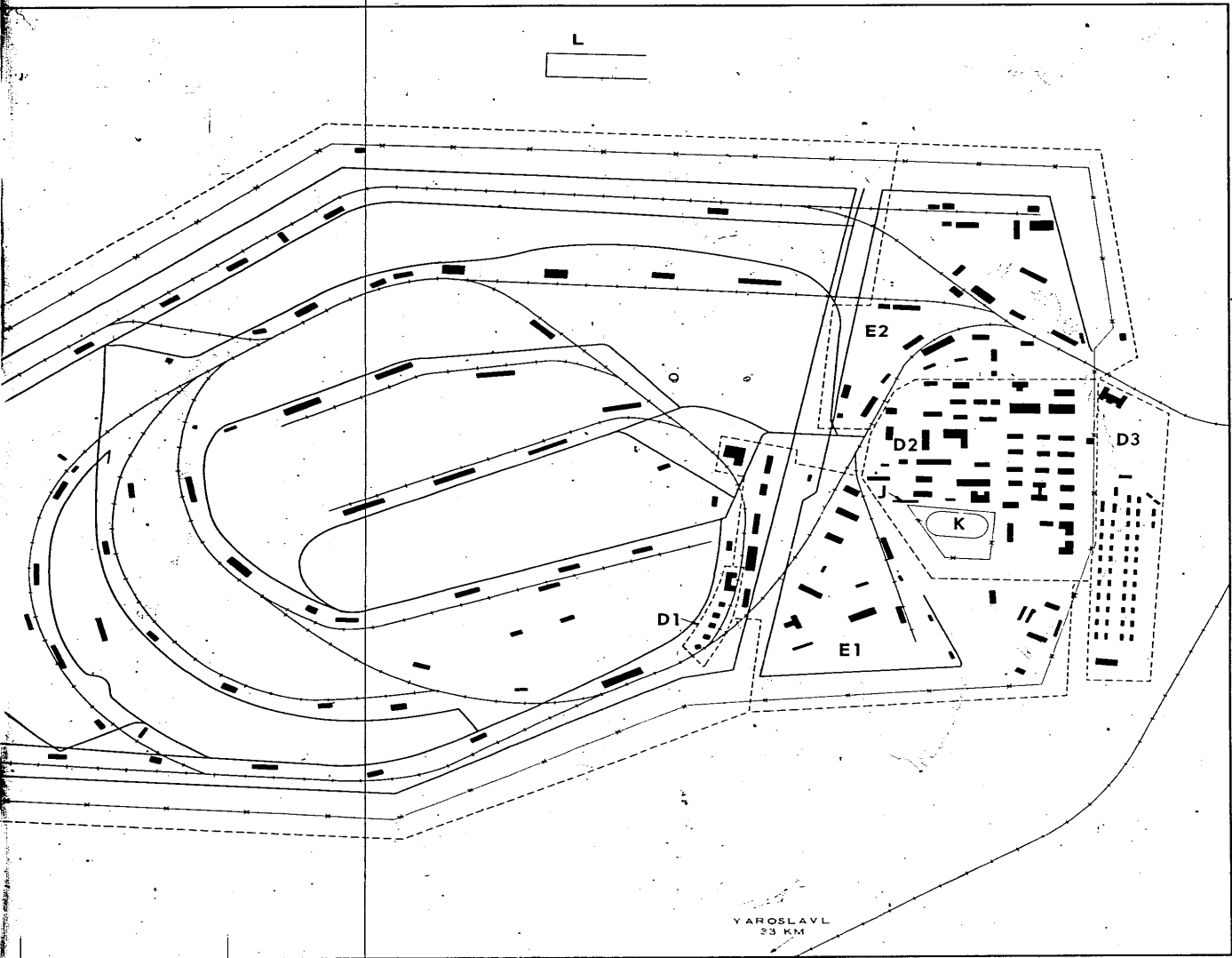


FIGURE 3. NEREKHTA AMMUNITION DEPOT BURMAKINO. Sketch compiled from Mission 1

TOP SECRET RUFF

TCS-80760/65



NEREKHTA AMMUNITION DEPOT BURMAKINO. Sketch compiled from [REDACTED]

NPIC K- 2058 (6/65)

- 5 -

25X1D

TOP SECRET RUFF

Handle Via
TALENT-KEYHOLE
Control System Only


TOP SECRET RUFF

Handle Via
TALENT-KEYHOLE
Control System Only


TGS-80760/65

25X1D

REFERENCES



MAPS OR CHARTS



25X1C

Army. PIB-TK-55-62, *Nerekhla Ammunition Depot, Barmakino*, Jun 62 (TOP SECRET RUFF)

REQUIREMENT

C-RR4-81,733 (partial answer)

NPIC PROJECT

11709 '64