

ILLEGIB

~~TOP SECRET~~

5-18405

Copy 6  
6 Pages

TCS-80758/65  
June 1965

~~SECRET~~ JUL 12 1965

PHOTOGRAPHIC INTERPRETATION REPORT

# SOVIET MILITARY ORDER OF BATTLE MOSCOW MD



CIA



DIA


Handle Via **TALENT - KEYHOLE** Control Only

WARNING

Declass Review by NIMA/DOD

This document contains classified information affecting the national security of the United States within the meaning of the espionage laws U. S. Code Title 18, Sections 793 and 794. The law prohibits its transmission or the revelation of its contents in any manner to an unauthorized person, as well as its use in any manner prejudicial to the safety or interest of the United States or for the benefit of any foreign government to the detriment of the United States. It is to be seen only by personnel especially indoctrinated and authorized to receive TALENT-KEYHOLE information. Its security must be maintained in accordance with KEYHOLE and TALENT regulations.

NATIONAL PHOTOGRAPHIC INTERPRETATION CENTER



~~TOP SECRET~~

GROUP 1  
Excluded from automatic  
downgrading and declassification

Handle Via  
TALENT-KEYHOLE  
Control System Only

TOP SECRET RUFF

TCS-80758/65

#### PREFACE

This report is one in a series on Soviet Ground Force and Logistic installations being prepared for a DIA/CIA Panel. The series is being coordinated, published and disseminated by NPIC. The photographic analysis is being performed by the NPIC Photographic Analysis Group, the CIA Photographic Intelligence Division (NPIC), and the Production Center 1P1a (DIA). The photographic analysis for this particular report was performed by the NPIC Photographic Analysis Group.

In the interest of uniformity, the titles and letter designators for the facilities observed at these installations are identical with those appearing in the project requirement. When a specific facility is not observed both its title and letter designator are omitted in the report.

Titles and letter designators for the various facilities are as follows: (A) railroad service, (B) road service, (C) landing strips, (D) administrative and troop housing areas, (E) storage areas, (F) ammunition storage areas, (G) POL storage areas, (H) other buildings and facilities, (J) equipment storage/maintenance areas, (K) athletic fields, (L) small arms firing ranges, (M) driver training areas, (N) tank assault gun firing ranges, (P) flat trajectory firing ranges, (Q) artillery emplacements (batteries), (R) infantry or combined arms field training area or courses, (S) special training facilities, (T) unidentified facilities or tracking activity.

- 1 -

TOP SECRET RUFF

Handle Via  
TALENT-KEYHOLE  
Control System Only

Handle Via  
TALENT-KEYHOLE  
Control System Only

TOP SECRET RUFF

TCS-80758/65

ARSAKI AMMUNITION DEPOT NIKULSKOYE NO 113

(56-22N 038-27E)

NIKULSKOYE, MOSKOVSKAYA OBLAST, USSR

MOSCOW MD

25X1A

AL No:

25X1C COMOR No:

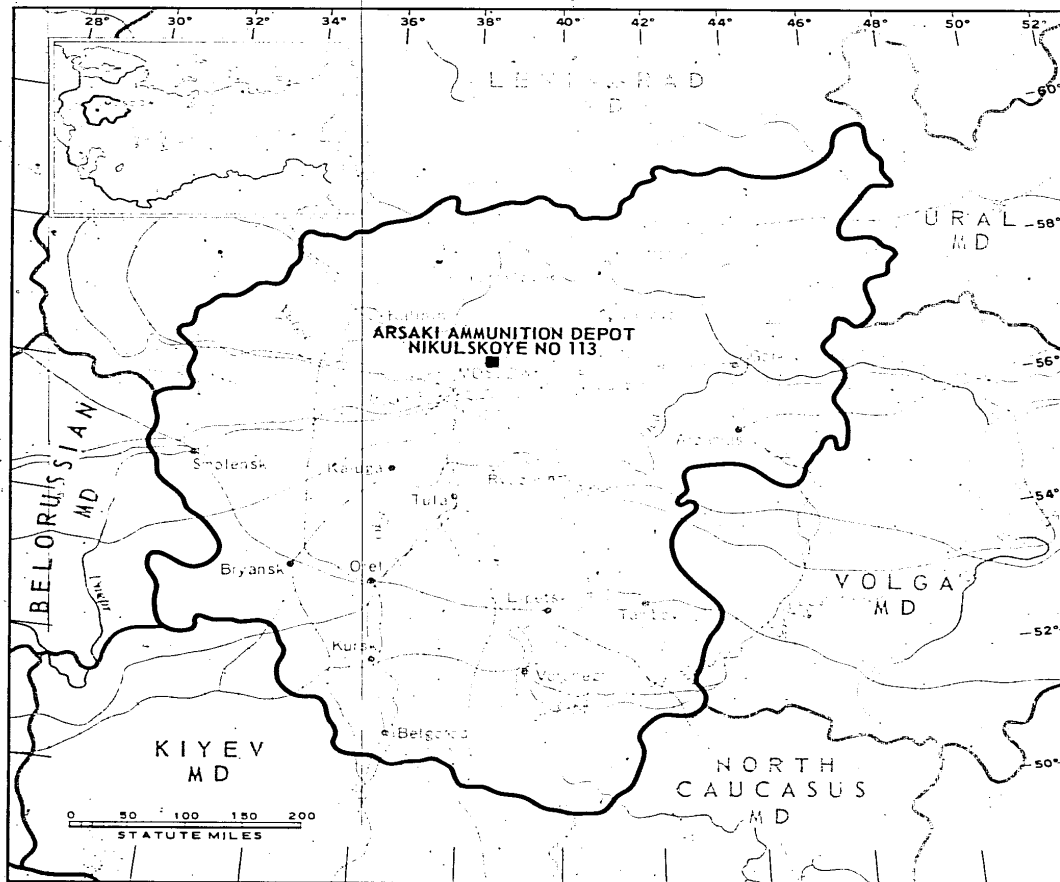


FIGURE 1. LOCATION OF ARSAKI AMMUNITION DEPOT NIKULSKOYE NO 113.

NPIC K12047 (6 65)

- 2 -

Handle Via  
TALENT-KEYHOLE  
Control System Only

TOP SECRET RUFF

TOP SECRET RUFF

Handle Via  
TALENT-KEYHOLE  
Control System Only

TCS-80758/65



FIGURE 2. ARSAKI AMMUNITION DEPOT NIKULSKOYE NO 113, NIKULSKOYE, USSR.

25X1D

- 3 -

TOP SECRET RUFF

Handle Via  
TALENT-KEYHOLE  
Control System Only

TOP SECRET RUFF

Handle Via  
TALENT-KEYHOLE  
Control System Only

TCS-80758/65

SUMMARY

Arsaki Ammunition Depot Nikulskoye No 113 is located approximately 20 kilometers (km) northeast of Zagorsk (Figure 1). Nikulskoye appears to be the support center for the depot.

The installation covers approximately 550 acres and contains 2 possible barracks/administration buildings, 2 possible barracks, 9 storage buildings, 16 ammunition storage buildings,

11 support buildings, 1 probable vehicle maintenance building, an athletic field, and a small-arms firing range (Figures 2 and 3).

The installation was covered on KEYHOLE missions between [REDACTED]. Comparative analysis reveals no significant change and a moderate level of activity throughout this period.

25X1D

DESCRIPTION OF INSTALLATION

Railroad Service

A rail spur serves the installation from the Strunino-Zagorsk Railroad.

Road Service

All-weather roads provide access to Zagorsk and Strunino.

Administration and Troop Housing Area

Area D contains 2 possible barracks/administration buildings and 2 possible barracks.

General Storage Areas

Area E1 contains 4 storage buildings.  
Area E2 contains 5 storage buildings and 3 support buildings.

Ammunition Storage Area

Area F contains 16 ammunition storage buildings and a support building.

Other Buildings

Area H1 contains 3 support buildings.  
Area H2 contains 2 support buildings.

Equipment Storage/Maintenance Area

Area J contains a probable vehicle maintenance building (310 by 60 feet) and 2 support buildings.

Athletic Field

Area K contains an athletic field.

Small-Arms Firing Range

Area L contains a small-arms firing range, 200 by 30 feet.

TOP SECRET RUFF

Handle Via  
TALENT-KEYHOLE  
Control System Only

TOP SECRET RUFF

Handle Via  
TALENT-KEYHOLE  
Control System Only

TCS-80758/65

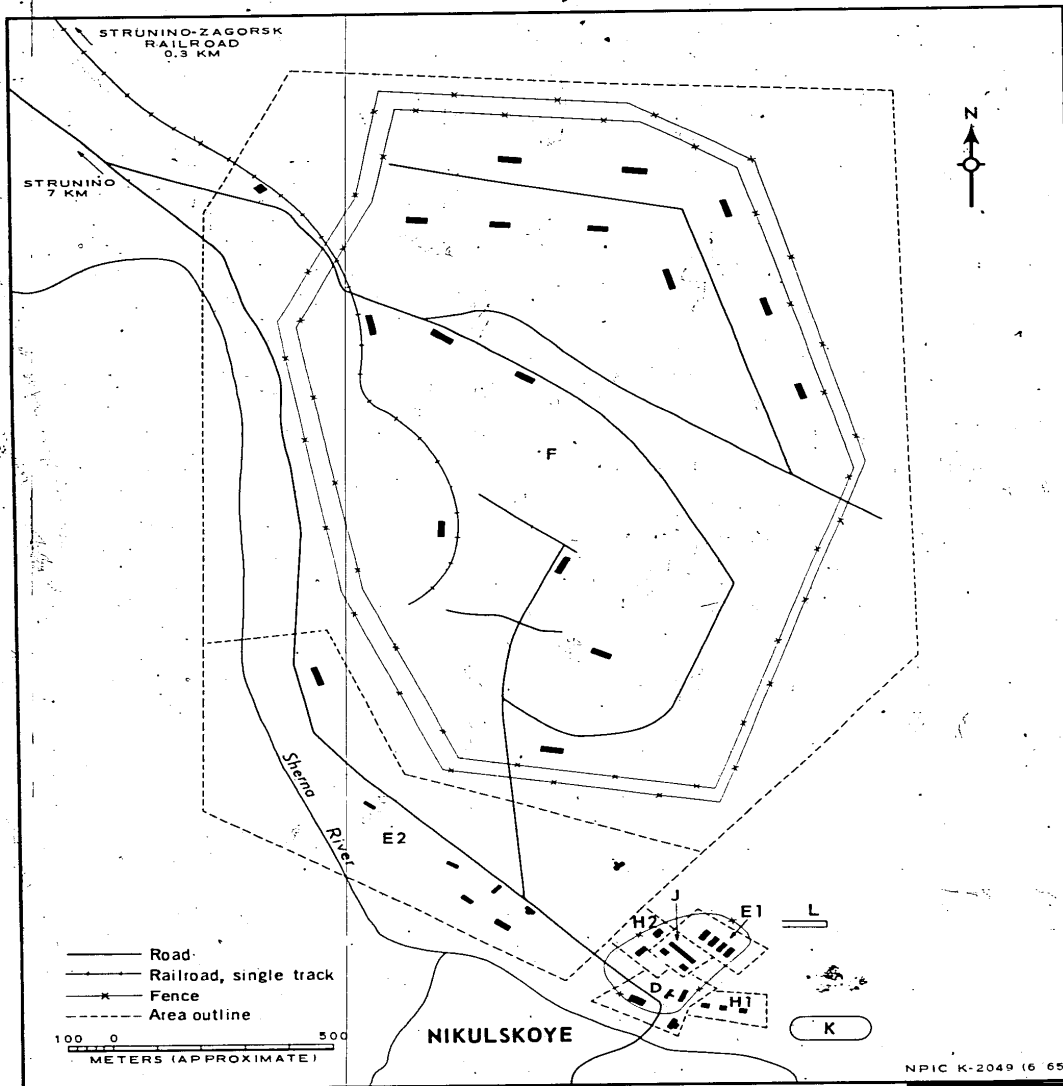


FIGURE 3. ARSAKI AMMUNITION DEPOT NIKULSKOYE NO 113. Sketch compiled from

25X1D

25X1D

- 5 -

TOP SECRET RUFF

Handle Via  
TALENT-KEYHOLE  
Control System Only

Handle Via  
TALENT-KEYHOLE  
Control System Only

TOP SECRET RUFF

TCS-80758/65

25X1D

REFERENCES



MAPS OR CHARTS

US Air Target Chart, Series 200, Sheet 0154-23HL, 2d ed, Apr 63 (SECRET)

US Air Target Mosaic, Series 50, Sheet 0154-23 10, 1st ed, Jan 62 (SECRET)

REQUIREMENT

C-RR4-81.733 (partial answer)

NPIC PROJECT

11709/64

Handle Via  
TALENT-KEYHOLE  
Control System Only

TOP SECRET RUFF