

Approved For Release 2001/08/07 : CIA-RDP78T05439A000500200004-4  
ILLEGIB

Approved For Release 2001/08/07 : CIA-RDP78T05439A000500200004-4

Copy 6  
6 Pages

~~TOP SECRET~~

S-18403  
TCS-80755/65  
June 1965

PANELED JUL 12 1965

PHOTOGRAPHIC INTERPRETATION REPORT

# SOVIET MILITARY ORDER OF BATTLE MOSCOW MD

Declass Review by NIMA/DOD



CIA



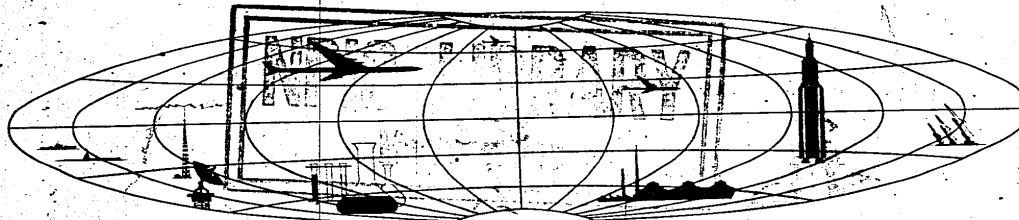
DIA

Handle Via **TALENT - KEYHOLE** Control Only

WARNING

This document contains classified information affecting the national security of the United States within the meaning of the espionage laws U. S. Code Title 18, Sections 793 and 794. The law prohibits its transmission or the revelation of its contents in any manner to an unauthorized person, as well as its use in any manner prejudicial to the safety or interest of the United States or for the benefit of any foreign government to the detriment of the United States. It is to be seen only by personnel especially indoctrinated and authorized to receive TALENT-KEYHOLE information. Its security must be maintained in accordance with KEYHOLE and TALENT regulations.

NATIONAL PHOTOGRAPHIC INTERPRETATION CENTER



~~TOP SECRET~~

GROUP 1  
Excluded from automatic  
downgrading and declassification

Handle Via  
TALENT-KEYHOLE  
Control System Only

TOP SECRET RUFF

TCS-80755 '65

#### PREFACE

This report is one in a series on Soviet Ground Force and Logistic installations being prepared for a DIA/CIA Panel. The series is being coordinated, published and disseminated by NPIC. The photographic analysis is being performed by the NPIC Photographic Analysis Group, the CIA Photographic Intelligence Division (NPIC), and the Production Center 1P1a (DIA). The photographic analysis for this particular report was performed by the NPIC Photographic Analysis Group.

In the interest of uniformity, the titles and letter designators for the facilities observed at these installations are identical with those appearing in the project requirement. When a specific facility is not observed both its title and letter designator are omitted in the report.

Titles and letter designators for the various facilities are as follows: (A) railroad service, (B) road service, (C) landing strips, (D) administrative and troop housing areas, (E) storage areas, (F) ammunition storage areas, (G) POL storage areas, (H) other buildings and facilities, (J) equipment storage/maintenance areas, (K) athletic fields, (L) small arms firing ranges, (M) driver training areas, (N) tank/assault gun firing ranges, (P) flat trajectory firing ranges, (Q) artillery emplacements (batteries), (R) infantry or combined arms field training area or courses, (S) special training facilities, (T) unidentified facilities or tracking activity.

- 1 -

Handle Via  
TALENT-KEYHOLE  
Control System Only

TOP SECRET RUFF

TOP SECRET RUFF

Handle Via  
TALENT-KEYHOLE  
Control System Only

TCS-80755 65

BARRACKS AREA  
(54-54N 037-23E)  
SERPUKHOV, MOSKOVSKAYA OBLAST, U.S.S.R.  
MOSCOW MD

BE.No:

AL No:



25X1C COMOR No:

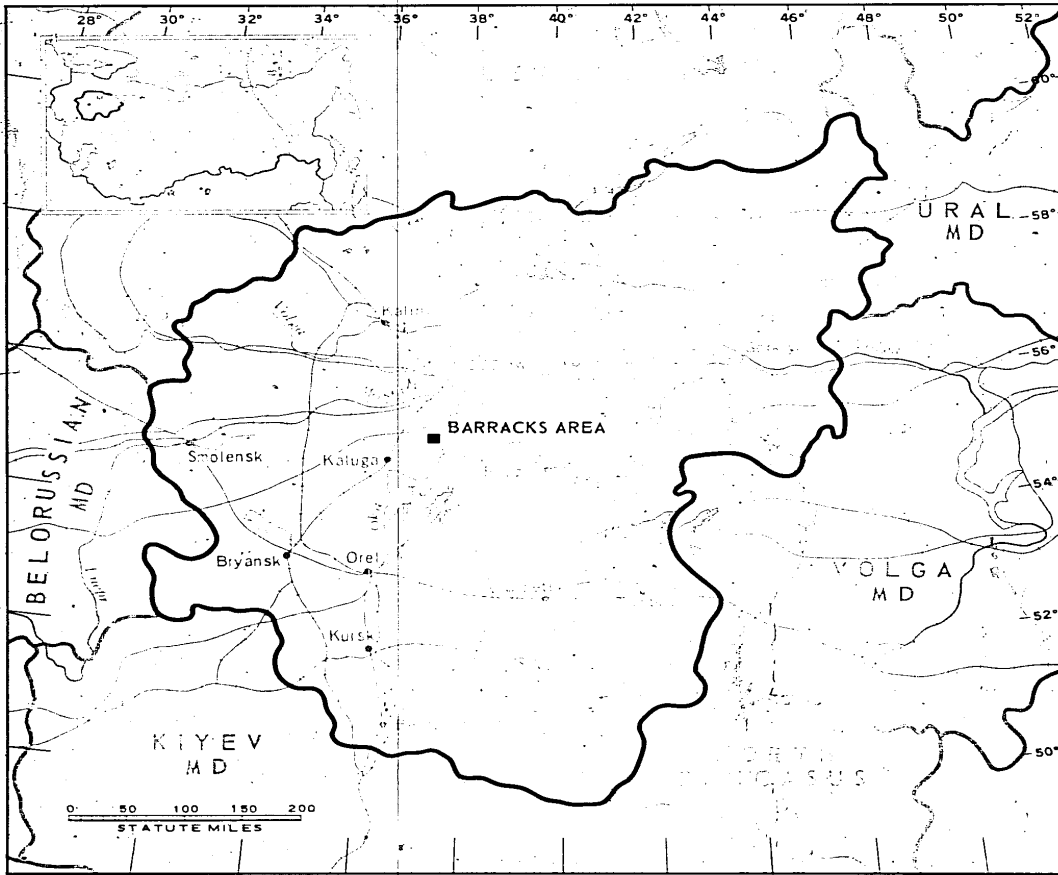


FIGURE 1. LOCATION OF BARRACKS AREA.

- 2 -

TOP SECRET RUFF

Handle Via  
TALENT-KEYHOLE  
Control System Only

TOP SECRET RUFF

Handle Via  
TALENT-KEYHOLE  
Control System Only

TCS-80755 '65




FIGURE 2. BARRACKS AREA, SERPUKHOV, USSR.

25X1D

- 3 -

Handle Via  
TALENT-KEYHOLE  
Control System Only

TOP SECRET RUFF

TOP SECRET RUFF

Handle Via  
TALENT-KEYHOLE  
Control System Only

TCS-80755/65

SUMMARY

25X1A

25X1A

A barracks area is located on the southwest edge of Serpukhov at the site of the abandoned Serpukhov Airfield [REDACTED] (Figure 1).

The installation covers approximately 100 acres and contains 1 administration building, 7 barracks, 7 quarters, 9 probable storage buildings, 3 hangars which are now probably used

for vehicle/equipment storage, 3 probable vehicle sheds, a probable open-air theater, 6 support buildings, 2 athletic fields, and a small-arms firing range (Figures 2 and 3).

The area is covered by KEYHOLE missions between [REDACTED]. Comparative analysis reveals no change in facilities and light activity.

25X1D

25X1

DESCRIPTION OF INSTALLATION

Road Service

The area is served by city streets.

Administration and Troop Housing Area

Area D contains 1 multistory T-shaped probable administration building, 3 multistory U-shaped barracks, 4 multistory barracks, 3 probable storage buildings, 7 quarters, 1 probable open-air theater, and 4 support buildings.

General Storage Area

Area E contains 6 probable storage buildings and 2 support buildings.

Equipment Storage/Maintenance Area

Area J contains 3 hangars (probably used for vehicle/equipment storage), one 180 by 180 feet, two 180 by 100 feet, and 3 probable vehicle sheds, each 180 by 50 feet.

Athletic Fields

Areas K1 and K2 are athletic fields. Both appear active.

Small-Arms Firing Range

Area L is a 1,100- by 150-foot small-arms firing range. Light activity is observed.

- 4 -

TOP SECRET RUFF

Handle Via  
TALENT-KEYHOLE  
Control System Only

TOP SECRET RUFF

Handle Via  
TALENT-KEYHOLE  
Control System Only

TCS-80755 65

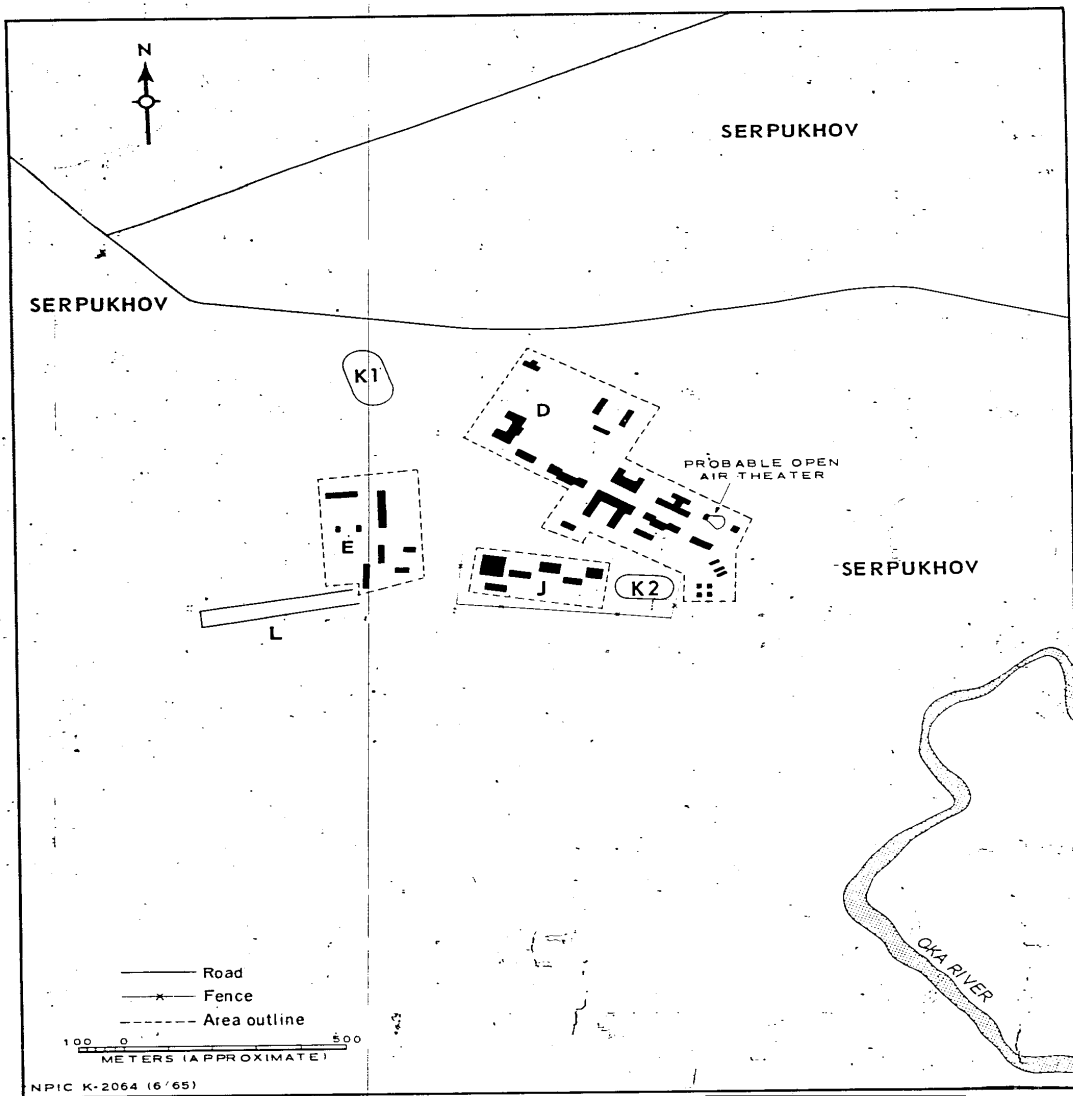


FIGURE 3. BARRACKS AREA. Sketch compiled from

25X1D

Handle Via  
TALENT-KEYHOLE  
Control System Only

TOP SECRET RUFF

Handle Via  
TALENT-KEYHOLE  
Control System Only

TOP SECRET RUFF

TCS-80755 65

25X1D

REFERENCES



MAPS OR CHARTS

US Air Target Chart, Series 200, Sheet 0167-10HL, 2d ed, Feb 63 (SECRET)

REQUIREMENT

C-RR4-S1,733 (partial answer)

NPIC PROJECT

11709 64

TOP SECRET RUFF

Handle Via  
TALENT-KEYHOLE  
Control System Only