

Approved For Release 2001/08/21 : CIA-RDP78T05439A000500060057-2

ILLEGIB

Approved For Release 2001/08/21 : CIA-RDP78T05439A000500060057-2

~~TOP SECRET~~

Copy 4
6 Pages

TCS-80439/65
April 1965

PHOTOGRAPHIC INTERPRETATION REPORT

17223

SOVIET MILITARY ORDER OF BATTLE TRANSCAUCASUS MD

DECLASSIFICATION REVIEW by NIMA/DOD 4/19/00



CIA



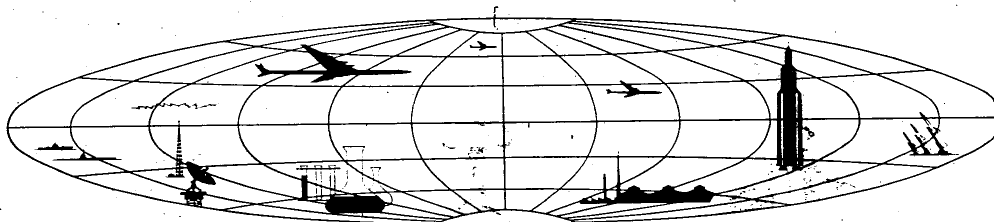
DIA

Handle Via **TALENT-KEYHOLE** Control Only

WARNING

This document contains classified information affecting the national security of the United States within the meaning of the espionage laws U. S. Code Title 18, Sections 793 and 794. The law prohibits its transmission or the revelation of its contents in any manner to an unauthorized person, as well as its use in any manner prejudicial to the safety or interest of the United States or for the benefit of any foreign government to the detriment of the United States. It is to be seen only by personnel especially indoctrinated and authorized to receive TALENT-KEYHOLE information. Its security must be maintained in accordance with KEYHOLE and TALENT regulations.

NATIONAL PHOTOGRAPHIC INTERPRETATION CENTER



~~TOP SECRET~~

GROUP 1
Excluded from automatic
downgrading and declassification

TOP SECRET CHESS RUFF

Handle Via
TALENT-KEYHOLE
Control System Only

TCS-80439/65

PREFACE

This report is one in a series on Soviet Ground Force and Logistic installations being prepared for a DIA/CIA Panel. The series is being coordinated, published and disseminated by NPIC. The photographic analysis is being performed by the NPIC Photographic Analysis Group, the CIA Photographic Intelligence Division (NPIC), and the Production Center 1P1a (DIA). The photographic analysis for this particular report was performed by the Production Center 1P1a.

In the interest of uniformity, the titles and letter designators for the facilities observed at these installations are identical with those appearing in the project requirement. When a specific facility is not observed both its title and letter designator are omitted in the report.

Titles and letter designators for the various facilities are as follows: (A) railroad service, (B) road service, (C) landing strips, (D) administrative and troop housing areas, (E) storage areas, (F) ammunition storage areas, (G) POL storage areas, (H) other buildings and facilities, (J) equipment storage maintenance areas, (K) athletic fields, (L) small arms firing ranges, (M) driver training areas, (N) tank assault gun firing ranges, (P) flat trajectory firing ranges, (Q) artillery emplacements (batteries), (R) infantry or combined arms field training areas or courses, (S) special training facilities, (T) unidentified facilities or tracking activity.

- 1 -

TOP SECRET CHESS RUFF

Handle Via
TALENT-KEYHOLE
Control System Only

TOP SECRET CHESS RUFF

Handle Via
TALENT-KEYHOLE
Control System Only

TCS-80439/65

AMMUNITION STORAGE AREA
(40-48N 044-15E)
SPITAK, ARMYANSKAYA SSR, USSR
TRANSCAUCASUS MD

BE No:

AL No:



25X1C

COMOR No:

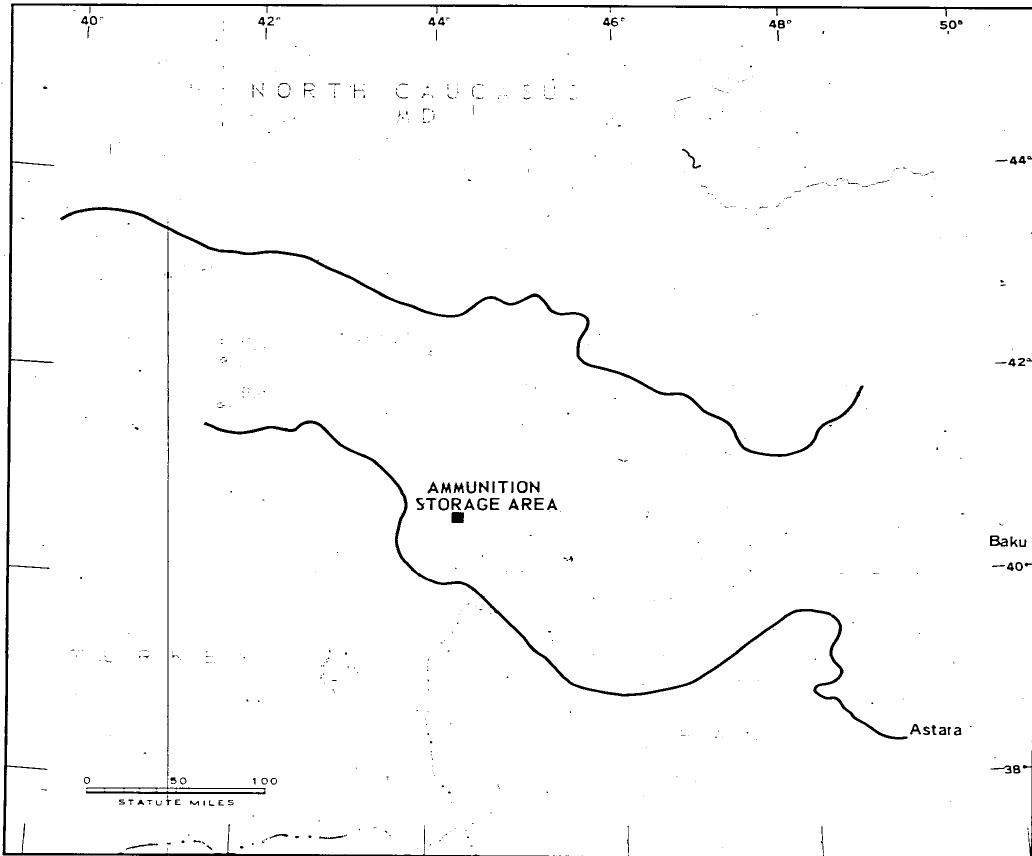


FIGURE 1. LOCATION OF AMMUNITION STORAGE AREA.

NPIC J-9246 (3/65)

Handle Via
TALENT-KEYHOLE
Control System Only

TOP SECRET CHESS RUFF

Handle Via
TALENT-KEYHOLE
Control System Only

TCS-80439/65



FIGURE 2. AMMUNITION STORAGE AREA, SPITAK, USSR

25X1D

NRIC J-9247 (3/65)

Handle Via
TALENT-KEYHOLE
Control System Only

TOP SECRET CHESS RUFF

Handle Via
TALENT-KEYHOLE
Control System Only

TCS-80439/65

SUMMARY

An ammunition storage area is located in an isolated area 3 kilometers (km) southwest of Spitak and 20 km west of Kirovakan (Figure 1).

The storage area is double fenced, covers approximately 50 acres, and contains 10 revetted buildings and a small separately-secured

area. Five support buildings are outside the secured ammunition storage area (Figures 2 and 3).

This area is covered on interpretable photography from KEYHOLE missions of [REDACTED]. Comparative analysis reveals no change.

25X1D
25X1D

DESCRIPTION OF INSTALLATION

Road Service

Road service is provided by a single road from Spitak.

Ammunition Storage Area

The ammunition storage area contains 10 revetted ammunition storage buildings. This

area is surrounded by a double fence and a firebreak. A small area in the northern corner is separately fenced. Five support buildings are immediately outside the secured storage area.

Handle Via
TALENT-KEYHOLE
Control System Only

TCS-80439/65

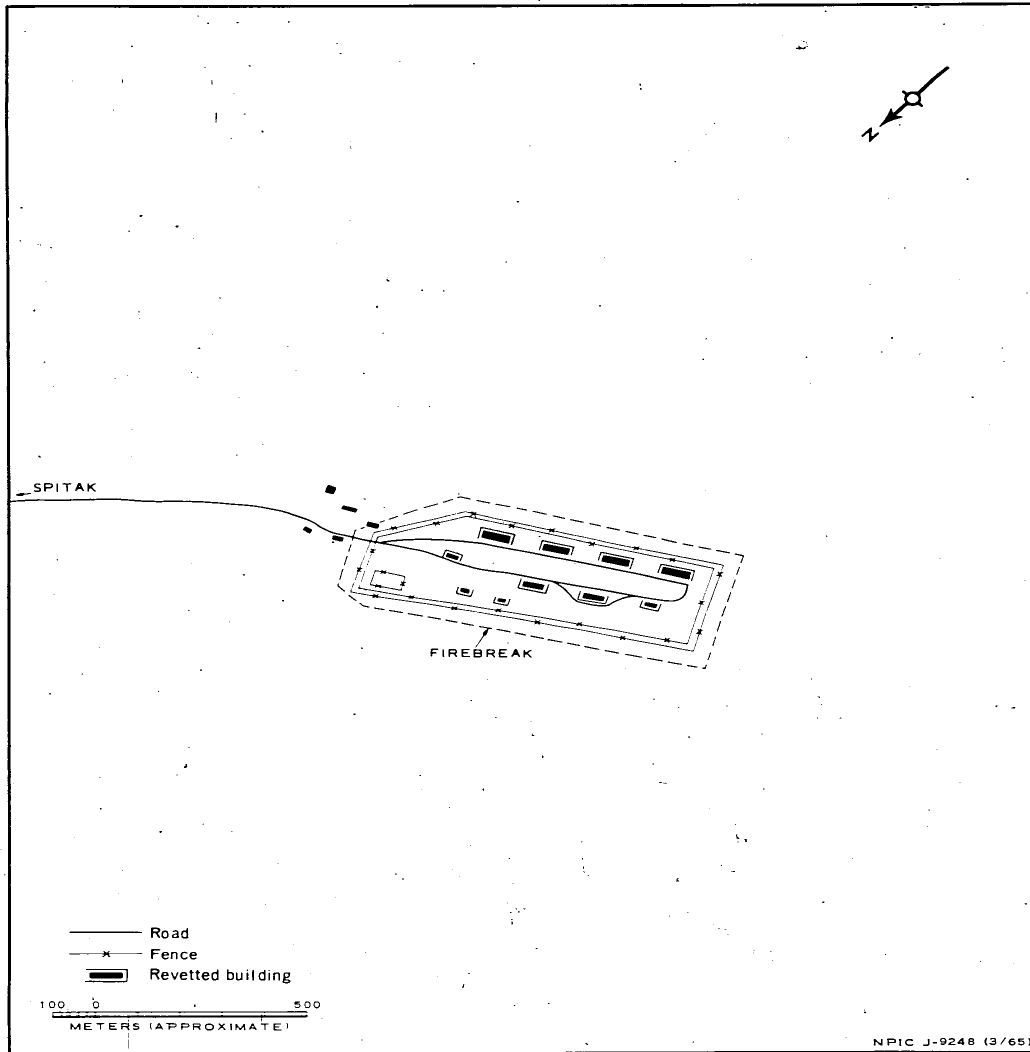


FIGURE 3. AMMUNITION STORAGE AREA. Sketch compiled from

25X1D

Handle Via
TALENT-KEYHOLE
Control System Only


TOP SECRET CHESS RUFF

Handle Via
TALENT-KEYHOLE
Control System Only

TCS-80439/65

25X1D

REFERENCES



MAPS OR CHARTS

US Air Target Chart, Series 200, Sheet 0325-16AL, 2d ed, Sep 59 (SECRET)

DOCUMENT

Army, DPIR 50-55, *Military and Possible Related Areas, Kirovakan, USSR*, Sep 58 (TOP SECRET CHESS)

REQUIREMENT

DIAAP-1-15-64 (partial answer)

NPIC PROJECT

11907 64