

Approved For Release 2001/08/21 : CIA-RDP78T05439A000500060053-6

ILLEGIB

Approved For Release 2001/08/21 : CIA-RDP78T05439A000500060053-6

~~TOP SECRET~~

Copy 6
6 Pages

TCS-80401/65
March 1965

17219

PHOTOGRAPHIC INTERPRETATION REPORT

SOVIET MILITARY ORDER OF BATTLE BALTIC MD

DECLASSIFICATION REVIEW by NIMA/DOD 4/19/00

PANELED APR 21 1965



CIA




DIA

Handle Via **TALENT - KEYHOLE** Control Only

WARNING

This document contains classified information affecting the national security of the United States within the meaning of the espionage laws U. S. Code Title 18, Sections 793 and 794. The law prohibits its transmission or the revelation of its contents in any manner to an unauthorized person, as well as its use in any manner prejudicial to the safety or interest of the United States or for the benefit of any foreign government to the detriment of the United States. It is to be seen only by personnel especially indoctrinated and authorized to receive TALENT-KEYHOLE information. Its security must be maintained in accordance with KEYHOLE and TALENT regulations.

NATIONAL PHOTOGRAPHIC INTERPRETATION CENTER



~~TOP SECRET~~

GROUP 1
Excluded from automatic
downgrading and declassification

Handle Via
TALENT-KEYHOLE
Control System Only

TOP SECRET RUFF

TCS-80401/65

PREFACE

This report is one in a series on Soviet Ground Force and Logistic installations being prepared for a DIA/CIA Panel. The series is being coordinated, published and disseminated by NPIC. The photographic analysis is being performed by the NPIC Photographic Analysis Group, the CIA Photographic Intelligence Division (NPIC), and the Production Center 1P1a (DIA). The photographic analysis for this particular report was performed by the Production Center 1P1a.

In the interest of uniformity, the titles and letter designators for the facilities observed at these installations are identical with those appearing in the project requirement. When a specific facility is not observed both its title and letter designator are omitted in the report.

Titles and letter designators for the various facilities are as follows: (A) railroad service, (B) road service, (C) landing strips, (D) administrative and troop housing areas, (E) storage areas, (F) ammunition storage areas, (G) POL storage areas, (H) other buildings and facilities, (J) equipment storage/maintenance areas, (K) athletic fields, (L) small arms firing ranges, (M) driver training areas, (N) tank/assault gun firing ranges, (P) flat trajectory firing ranges, (Q) artillery emplacements (batteries), (R) infantry or combined arms field training areas or courses, (S) special training facilities, (T) unidentified facilities or tracking activity.

- 1 -

TOP SECRET RUFF

Handle Via
TALENT-KEYHOLE
Control System Only

TOP SECRET RUFF

Handle Via
TALENT-KEYHOLE
Control System Only

TCS-80401/65

TRAINING AREA
(54-48N 023-54E)
KAUNAS, LITOVSKAYA SSR, USSR
BALTIC MD

BE No:

AL No:

25X1C

COMOR No:

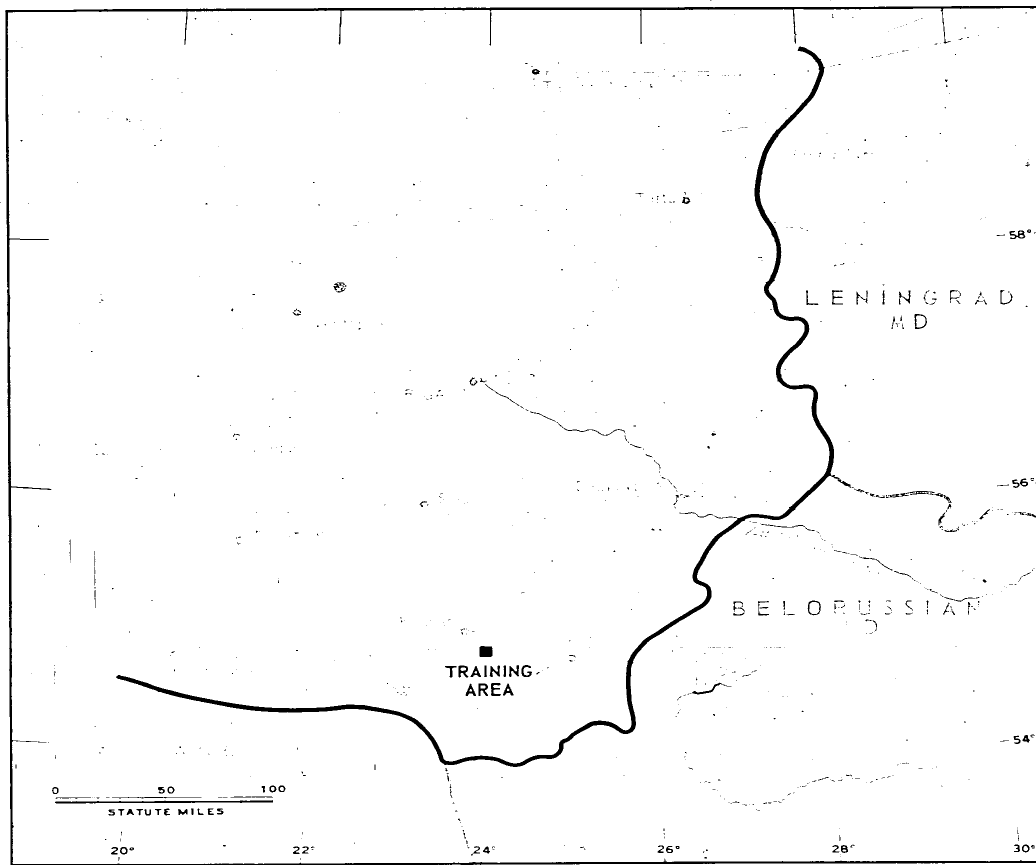


FIGURE 1. LOCATION OF TRAINING AREA.

- 2 -

TOP SECRET RUFF

Handle Via
TALENT-KEYHOLE
Control System Only

Handle Via
TALENT KEYHOLE
Control System Only

TOP SECRET RUFF

DIS-ADDED AS




FIGURE 2, TRAINING AREA, KADINAS, USSR

25X1D

- 3 -

TOP SECRET RUFF

Handle Via
TALENT KEYHOLE
Control System Only

SUMMARY

25X1D

A training area is located approximately 8 kilometers (km) south of Kaunas and immediately south of a single-track rail line running between Kaunas and Kazly Ruda (Figure 1). The training area covers approximately 8 square km and is probably utilized by the army units stationed in Kaunas.

The training area includes a section with approximately 42 tents, a small secured tract with 4 buildings, a flat-trajectory range with

4 moving targets, and an unidentified area (Figure 2).

KEYHOLE missions have covered this area since [redacted]. The moving targets were under construction in [redacted] and the unidentified area was first noted in [redacted]. The installation appears to be under construction and not used during the winter months.

25X1D
25X1D
25X1D
25X1D

DESCRIPTION OF INSTALLATION

Railroad Service

A rail line passes just north of the installation at the northern portion.

Road Service

Good all-weather roads serve the area.

Administration and Troop Housing Area

Area D is a tent area with approximately 42 tents and 2 support buildings.


Other Buildings

Area H is probably fenced and contains 4 unidentified buildings. Trackage indicates the area is not used.

Flat-Trajectory Firing Range

Area P is a 3,500-foot flat-trajectory firing range with 4 moving targets. The area contains a control building and 2 control towers. A probable old range is in the southern part of this range.

25X1B




TOP SECRET RUFF

Handle Via
TALENT-KEYHOLE
Control System Only

TCS-80401/65

25X1D

REFERENCES



MAPS OR CHARTS

US Air Target Chart, Series 200, Sheet 0108-7HL, 2d ed, Oct 62 (SECRET)

REQUIREMENT

DIAAP-1-15-64 (partial answer)

NPIC PROJECT

11904 '64

TOP SECRET RUFF

Handle Via
TALENT-KEYHOLE
Control System Only