

ILLEGIB

~~TOP SECRET~~

15741

NPIC/R-5129/64
December 1964

Copy 4
1 Page

PHOTOGRAPHIC INTERPRETATION REPORT

SURFACE-TO-AIR MISSILE (SAM) INSTALLATION SERIES


Declassification review by NIMA/DOD



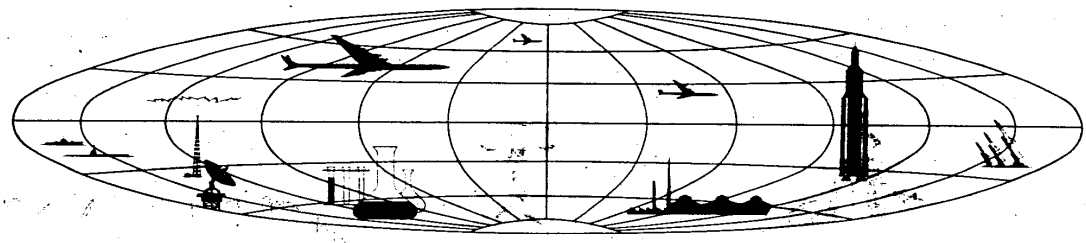
CIA



DIA




NATIONAL PHOTOGRAPHIC INTERPRETATION CENTER



~~TOP SECRET~~

GROUP 1
Excluded from automatic
downgrading and declassification

X1



TOP SECRET



NPIC/R-5129/64

NATIONAL PHOTOGRAPHIC INTERPRETATION CENTER

INSTALLATION NAME	GEO COORDS	PUBLICATION DATE
Rovno SAM Site B25-2 USSR	50-32-25N 025-53-10E	December 1964
	NPIC TARGET NO 0233-49L	

25X1


25X1D



REFERENCES

USATC, Series 200, Sheet 0233-6HL, 2d ed, Jun 62 (S); NPIC/R-926/64 (TS)
REQUIREMENT USIB-64; C-RR4-82,011

Location: 14.2 nm SSW of Rovno
 Configuration: Star
 Status: Complete
 Launch Facilities: 6 positions, all revetted, unoccupied
 Electronic Facilities: Central guidance area is revetted, probably unoccupied
 Site Support Facilities: None
 Security Measures: None



2

TOP SECRET

